




2001 Census Area Profiles



Parish Name: **Grindale**

Size in hectares: 1210.505

<p>Residents</p> <p>Males: 54 55.1%</p> <p>Females: 44 44.9%</p> <p>Total: 98</p>		<p>Ethnicity</p> <table border="1"> <tr> <td> <p>White</p> <p>British:</p> <p>Irish:</p> <p>Other White:</p> <p>Total:</p> </td> <td> <p>Asian or Asian British</p> <p>Indian:</p> <p>Pakistani:</p> <p>Bangladeshi:</p> <p>Other Asian:</p> <p>Total:</p> </td> <td> <p>Chinese or Other Ethnic Group</p> <p>Chinese:</p> <p>Other Ethnic Group:</p> <p>Total:</p> </td> </tr> <tr> <td> <p>Mixed</p> <p>White and Black Caribbean:</p> <p>White and Black African:</p> <p>White and Asian:</p> <p>Other Mixed:</p> <p>Total:</p> </td> <td> <p>Black or Black British</p> <p>Black Caribbean:</p> <p>Black African:</p> <p>Other Black:</p> <p>Total:</p> </td> <td colspan="2">  </td> </tr> </table>			<p>White</p> <p>British:</p> <p>Irish:</p> <p>Other White:</p> <p>Total:</p>	<p>Asian or Asian British</p> <p>Indian:</p> <p>Pakistani:</p> <p>Bangladeshi:</p> <p>Other Asian:</p> <p>Total:</p>	<p>Chinese or Other Ethnic Group</p> <p>Chinese:</p> <p>Other Ethnic Group:</p> <p>Total:</p>	<p>Mixed</p> <p>White and Black Caribbean:</p> <p>White and Black African:</p> <p>White and Asian:</p> <p>Other Mixed:</p> <p>Total:</p>	<p>Black or Black British</p> <p>Black Caribbean:</p> <p>Black African:</p> <p>Other Black:</p> <p>Total:</p>										
<p>White</p> <p>British:</p> <p>Irish:</p> <p>Other White:</p> <p>Total:</p>	<p>Asian or Asian British</p> <p>Indian:</p> <p>Pakistani:</p> <p>Bangladeshi:</p> <p>Other Asian:</p> <p>Total:</p>	<p>Chinese or Other Ethnic Group</p> <p>Chinese:</p> <p>Other Ethnic Group:</p> <p>Total:</p>																	
<p>Mixed</p> <p>White and Black Caribbean:</p> <p>White and Black African:</p> <p>White and Asian:</p> <p>Other Mixed:</p> <p>Total:</p>	<p>Black or Black British</p> <p>Black Caribbean:</p> <p>Black African:</p> <p>Other Black:</p> <p>Total:</p>																		
<p>Age Profile</p> <p>Age 0 - 4: 6 6.1%</p> <p>Age 5 - 15: 11 11.2%</p> <p>Age 16 - 24: 3 3.1%</p> <p>Age 25 - 44: 23 23.5%</p> <p>Age 45 - 64: 42 42.9%</p> <p>Age 65 - 74: 9 9.2%</p> <p>Age 75 plus: 4 4.1%</p> <p>Total: 98</p>																			
<p>Households</p> <table border="1"> <tr> <td>All households: 42</td> <td>Average household size: 2.28</td> <td>Households with dependent children and no adult in employment: 3</td> <td>Households renting from Council: 6</td> </tr> <tr> <td>One Person Household - Pensioner: 3</td> <td>Lone parents in part-time employment: 0</td> <td>Households with central heating and sole use of bath/shower: 40</td> <td>Households renting from private landlord: 6</td> </tr> <tr> <td>One Person Household - Other: 9</td> <td>Lone parents in full-time employment: 0</td> <td>Lone parent households with dependent children: 0</td> <td>Owner-occupied households: 31</td> </tr> <tr> <td>Occupancy rating -1 or less: 0</td> <td></td> <td></td> <td></td> </tr> </table>				All households: 42	Average household size: 2.28	Households with dependent children and no adult in employment: 3	Households renting from Council: 6	One Person Household - Pensioner: 3	Lone parents in part-time employment: 0	Households with central heating and sole use of bath/shower: 40	Households renting from private landlord: 6	One Person Household - Other: 9	Lone parents in full-time employment: 0	Lone parent households with dependent children: 0	Owner-occupied households: 31	Occupancy rating -1 or less: 0			
All households: 42	Average household size: 2.28	Households with dependent children and no adult in employment: 3	Households renting from Council: 6																
One Person Household - Pensioner: 3	Lone parents in part-time employment: 0	Households with central heating and sole use of bath/shower: 40	Households renting from private landlord: 6																
One Person Household - Other: 9	Lone parents in full-time employment: 0	Lone parent households with dependent children: 0	Owner-occupied households: 31																
Occupancy rating -1 or less: 0																			

Parish Name: **Grindale**

Size in hectares: 1210.505

<u>Economic Activity</u>					<u>Cars and Vans in the Area</u>	
	Male		Female		Total	
Residents aged 16 to 74:	38	49.4%	39	50.6%	77	All cars or vans in the area: 63
Economically active; employed:	28	59.6%	19	40.4%	47	Number of households without a car or van: 4
Economically active; unemployed:	3	50.0%	3	50.0%	6	Number of households with one car or van: 20
Economically inactive:	7	28.0%	18	72.0%	25	Number of households with 2 cars or vans: 15
						Number of households with 3 or more cars or vans: 4
<u>Residents in Employment aged 16 to 74</u>					<u>Population Characteristics</u>	
Average hours worked by males:	45.64		Average distance of travel to work in km	33.73		Divorced or widowed: 11
Average hours worked by females:	24.8		Travel to work by public transport:	3		People with a limiting long-term illness: 20
Employed in extractive and manufacturing industries:	18		Travel to work by motorcycle/car/van:	27		People with good health: 61
Employed in service industries:	30		Travel to work by other means/work at home:	20		People providing unpaid care: 12
<u>Dwellings</u>			<u>National Statistics Socio-economic Classification (NS-SeC) - Residents aged 16 to 74</u>			
The total number of dwellings:	43		Managerial and professional occupations:	16	Never worked and long-term unemployed:	3
Detached houses and bungalows:	15		Intermediate occupations:	5		
Semi-detached/ terraced houses and bungalows:	27		Small employers and own-account workers:	16	Not classified:	16
Flat/maisonette/apartment/caravan:	0		Lower supervisory and technical occupations:	6		
			Semi-routine and routine occupations:	15		

Parish Name: Grindale

Size in hectares: 1210.505

Qualifications (residents aged 16 to 74)

Level 1: 1+ 'O' level passes, 1+ CSE/GCSE any grade, NVQ level 1, Foundation GNVQ

Level 2: 5+ 'O' level passes, 5+ CSEs (grade 1), 5+ GCSEs (grades A-C), School Certificate, 1+ 'A' levels/AS levels, NVQ level 2, Intermediate GNVQ

Level 3: 2+ 'A' levels, 4+ AS levels, Higher School Certificate, NVQ level 3, Advanced GNVQ

Level 4/5: First degree, Higher degree, NVQ levels 4 and 5, HNC, HND, Qualified Teacher status, Qualified Medical Doctor, Qualified Dentist, Qualified Nurse, Midwife, Health Visitor

Residents without a qualification or highest qualification at level 1:

45
58.4%

Residents with a highest qualification at level 2:

14
18.2%

Residents with highest qualifications at level 3, 4 or 5:

18
23.4%