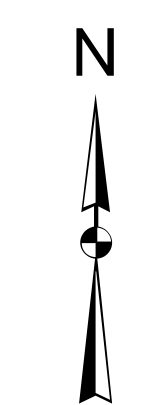


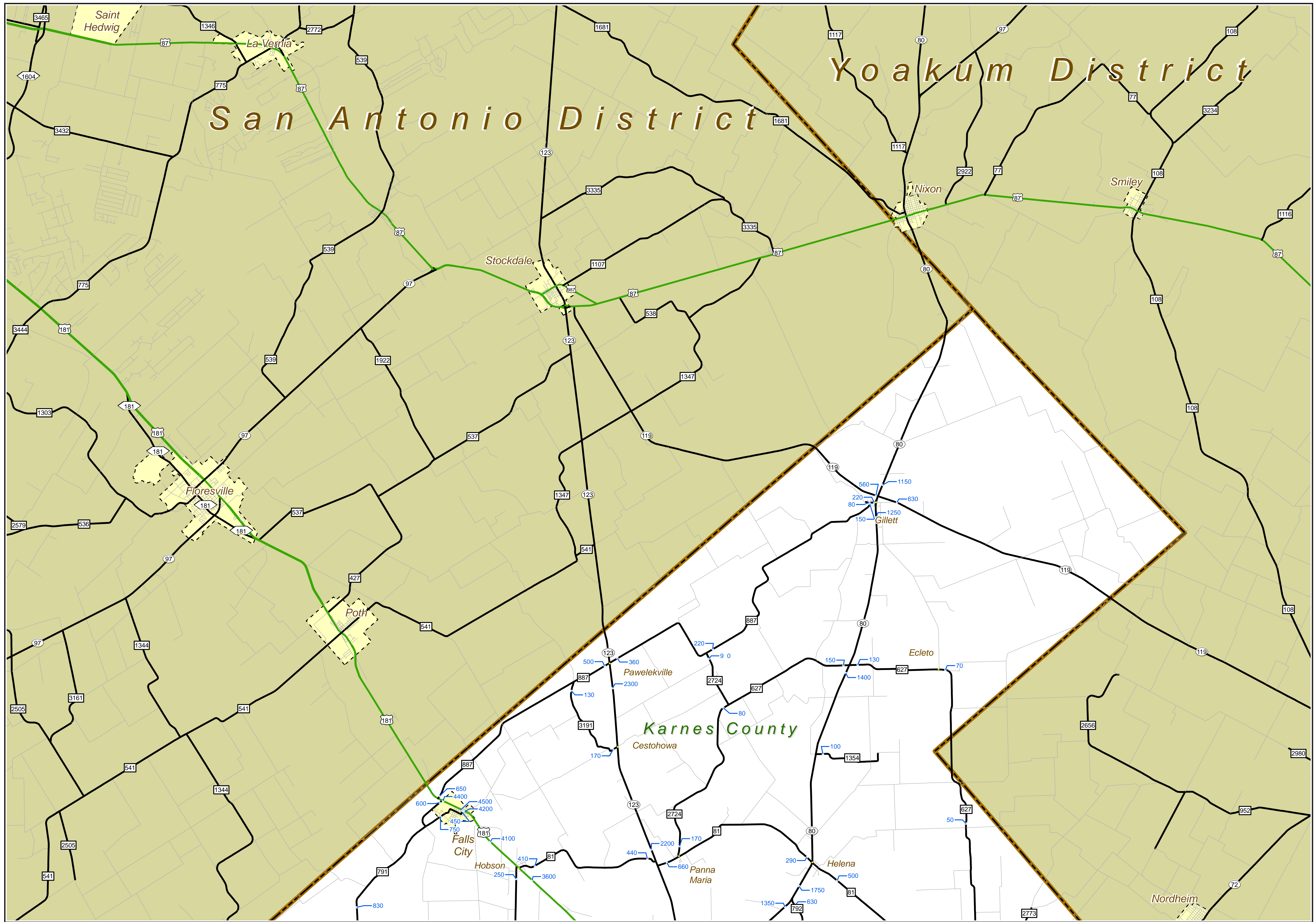
Gulf of Mexico

COPYRIGHT 2011 by the Texas Department of Transportation. All rights reserved.
 NOTICE: This map has been prepared for internal use by the Texas Department of Transportation. Accuracy is limited to the validity of available data.

CORPUS CHRISTI DISTRICT KEY TO SHEETS

PREPARED BY THE
 Texas Department of Transportation
 Transportation Planning and Programming Division
 IN COOPERATION WITH THE
 U.S. DEPARTMENT OF TRANSPORTATION





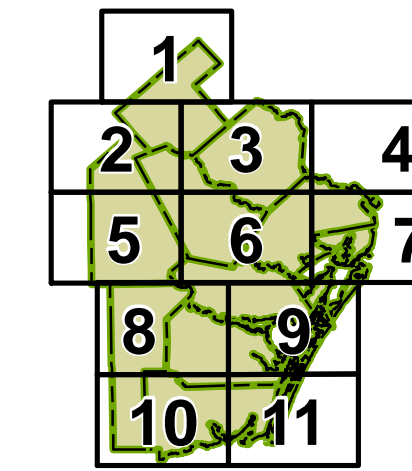
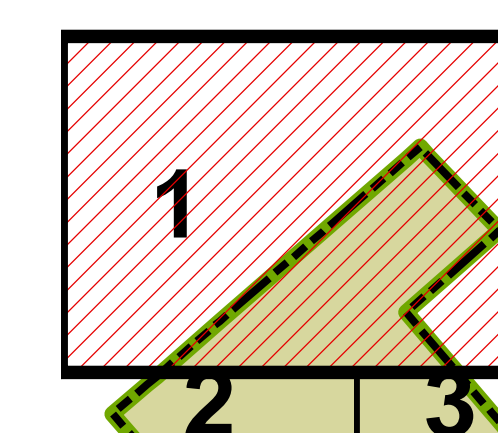
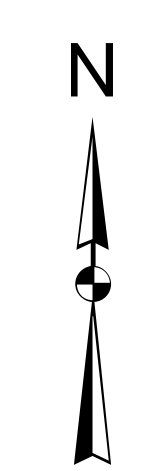
- Annual Stations — FM — RS Water Bodies
- Unincorp Towns — FS — SH Water Bodies
- Streets & Roads — IH — SL Gulf Of Mexico
- BF — PR — SS — Cities
- BI — RE — UA — County
- BS — RM — UP — District
- BU — RR — US

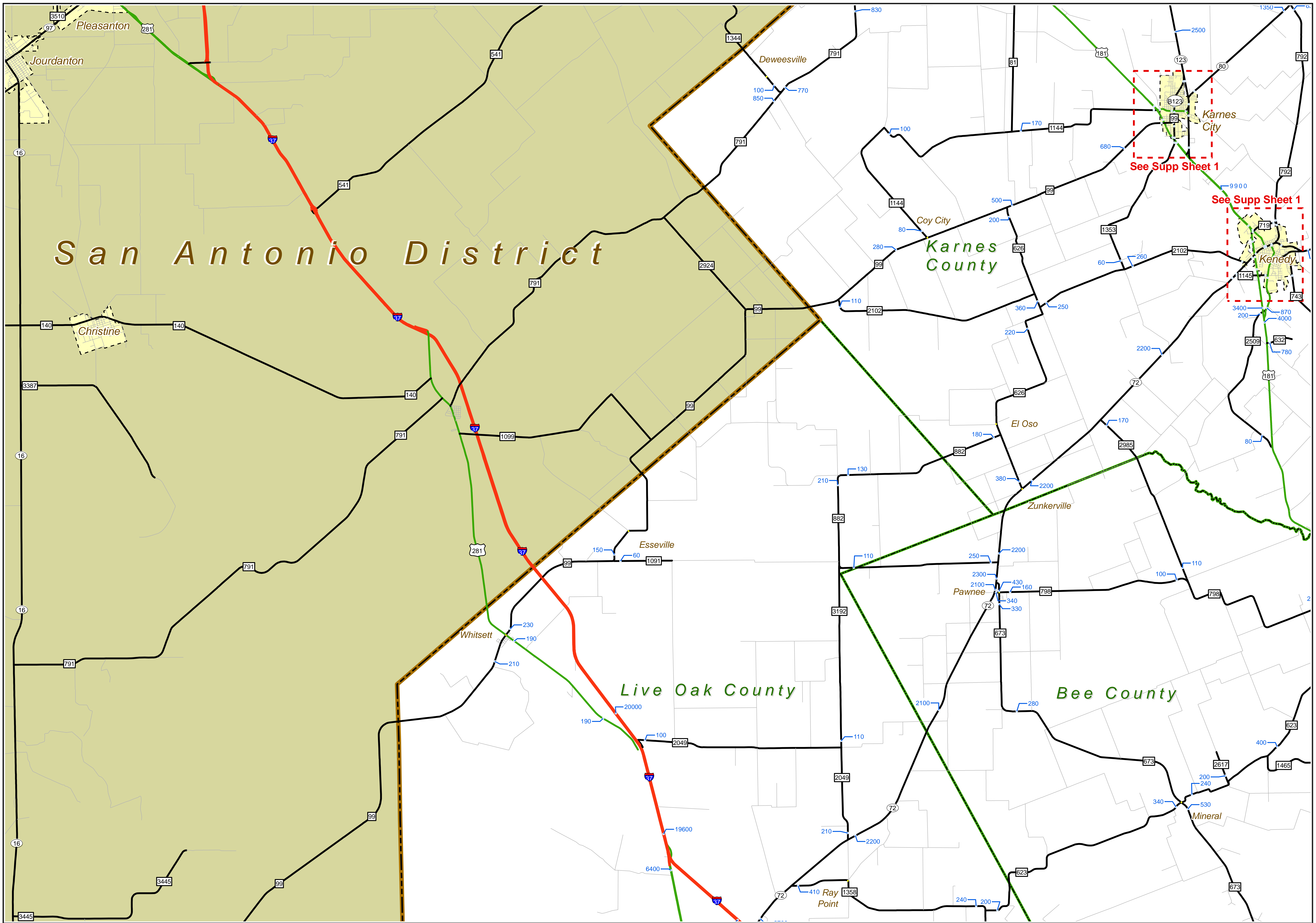
COPYRIGHT 2011 by the Texas Department of Transportation.
 All rights reserved.
 NOTICE: This map has been prepared for internal use by the
 Texas Department of Transportation. Accuracy is limited to the
 validity of available data.



2010 CORPUS CHRISTI DISTRICT TRAFFIC MAP

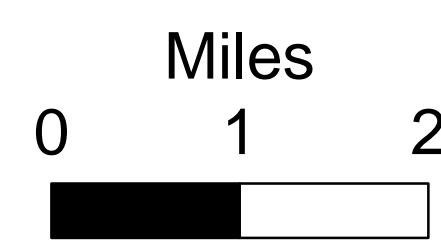
PREPARED BY THE
Texas Department of Transportation
 Transportation Planning and Programming Division
 IN COOPERATION WITH THE
U.S. Department of Transportation





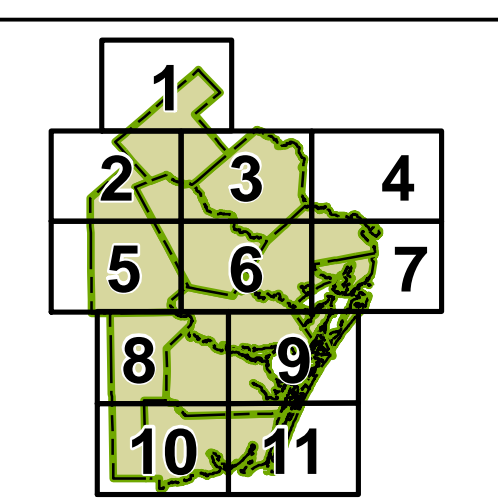
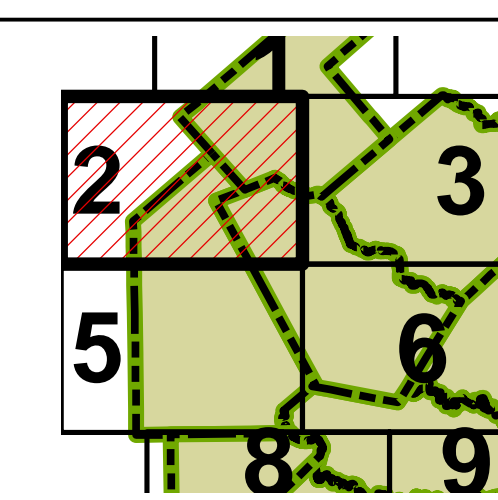
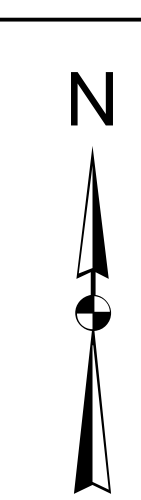
- Annual Stations — FM — RS Water Bodies
- Unincorp Towns — FS — SH Water Bodies
- Streets & Roads — IH — SL Gulf Of Mexico
- BF — PR — SS — Cities
- BI — RE — UA — County
- BS — RM — UP — District
- BU — RR — US

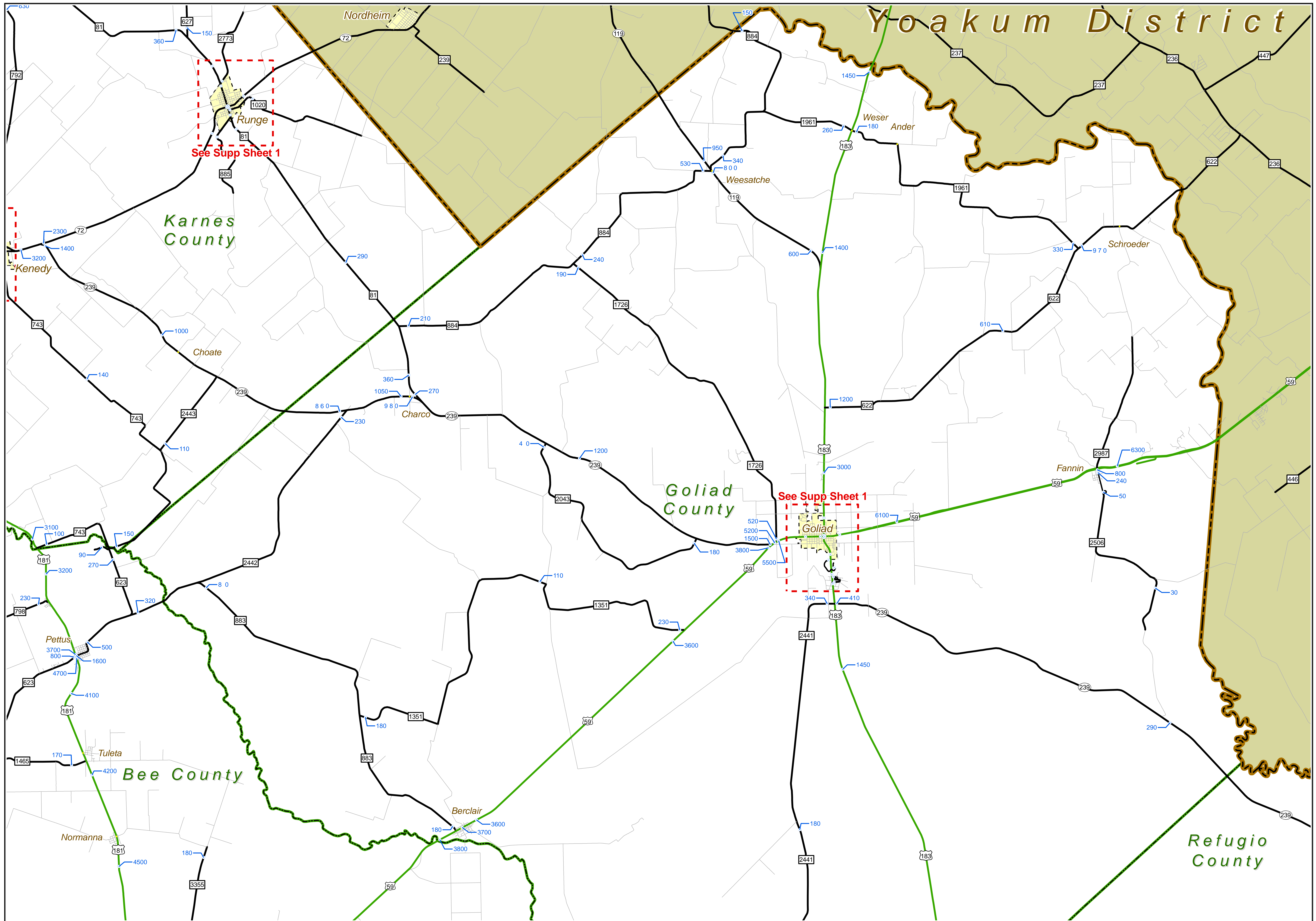
COPYRIGHT 2011 by the Texas Department of Transportation.
 All rights reserved.
 NOTICE: This map has been prepared for internal use by the
 Texas Department of Transportation. Accuracy is limited to the
 validity of available data.



2010 CORPUS CHRISTI DISTRICT TRAFFIC MAP

PREPARED BY THE
Texas Department of Transportation
 Transportation Planning and Programming Division
 IN COOPERATION WITH THE
U.S. Department of Transportation





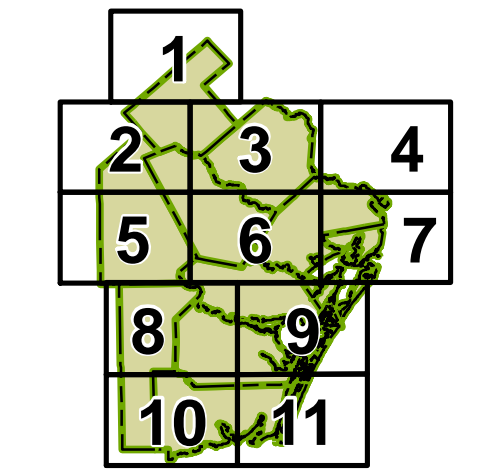
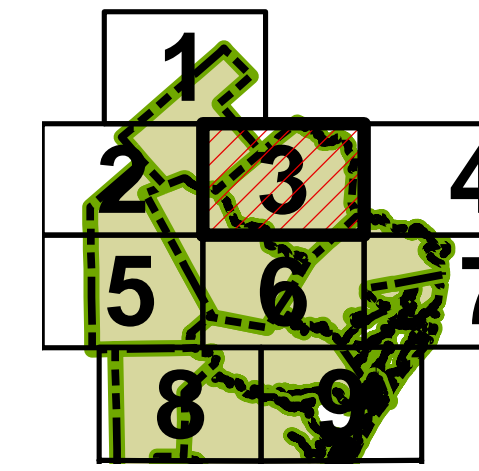
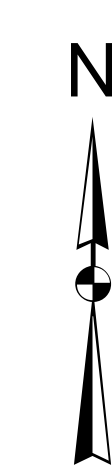
- Annual Stations — FM — RS Water Bodies
- Unincorp Towns — FS — SH Gulf Of Mexico
- Streets & Roads — IH — SL Cities
- BF — PR — SS County
- BI — RE — UA District
- BS — RM — UP
- BU — RR — US

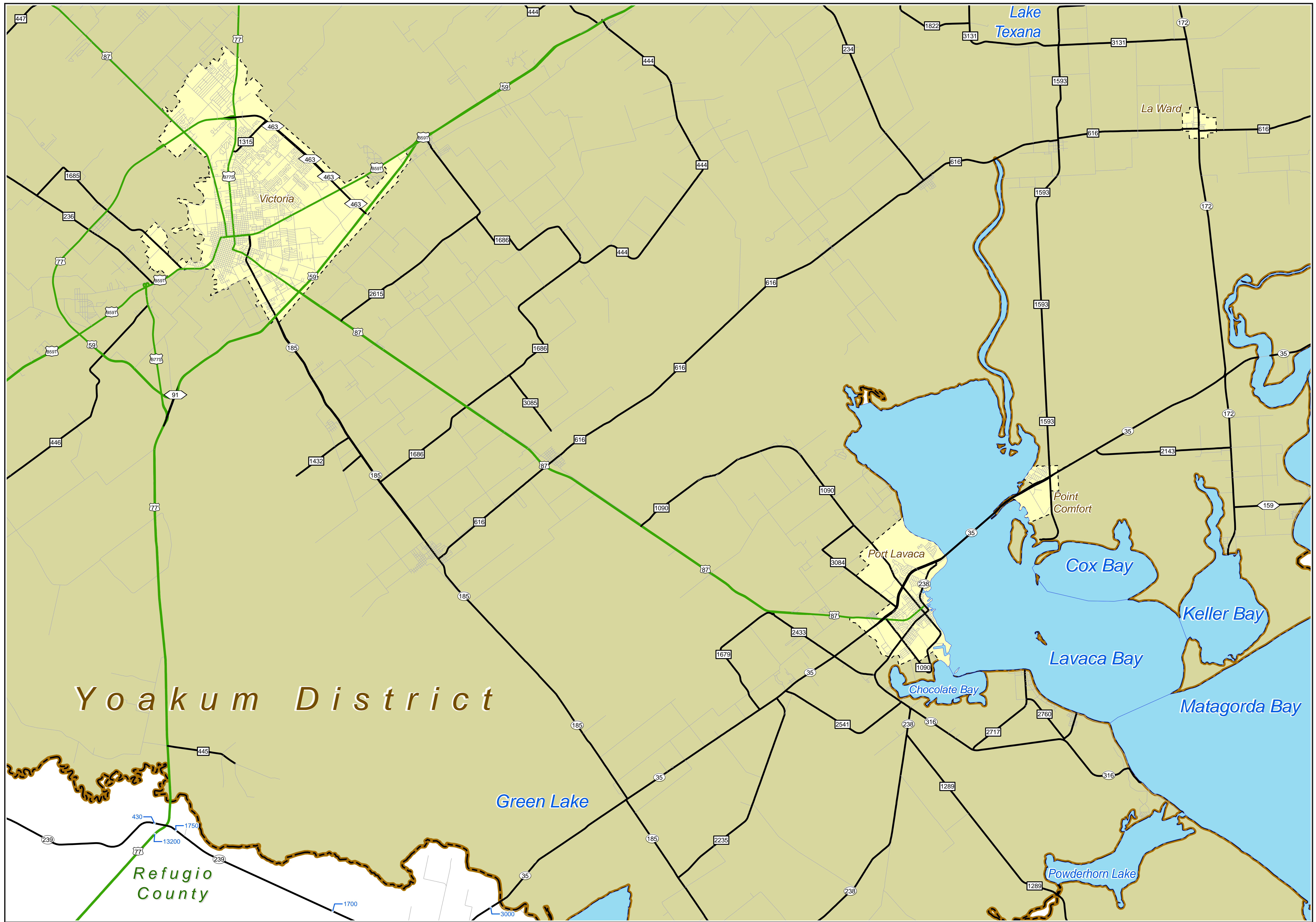
COPYRIGHT 2011 by the Texas Department of Transportation.
 All rights reserved.
 NOTICE: This map has been prepared for internal use by the
 Texas Department of Transportation. Accuracy is limited to the
 validity of available data.



2010 CORPUS CHRISTI DISTRICT TRAFFIC MAP

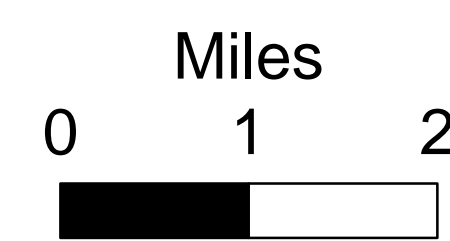
PREPARED BY THE
Texas Department of Transportation
 Transportation Planning and Programming Division
 IN COOPERATION WITH THE
U.S. Department of Transportation





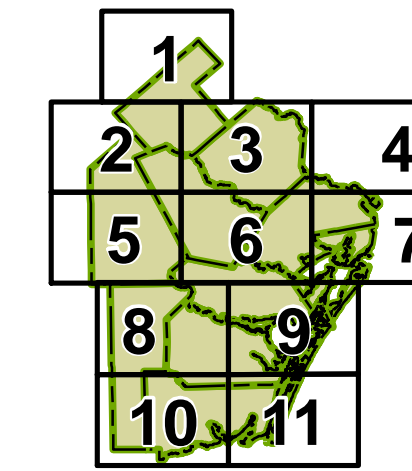
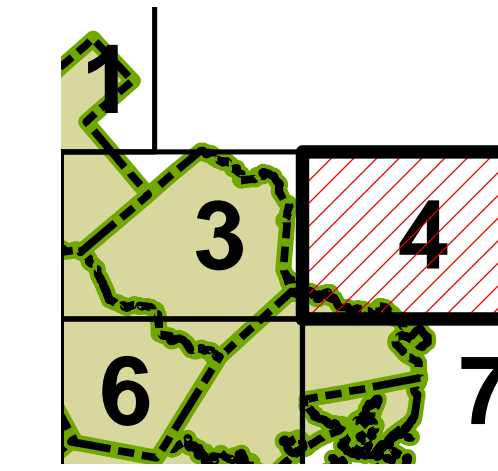
- Annual Stations — FM — RS Water Bodies
- Unincorp Towns — FS — SH Water Bodies
- Streets & Roads — IH — SL Gulf Of Mexico
- BF — PR — SS Cities
- BI — RE — UA County
- BS — RM — UP District
- BU — RR — US

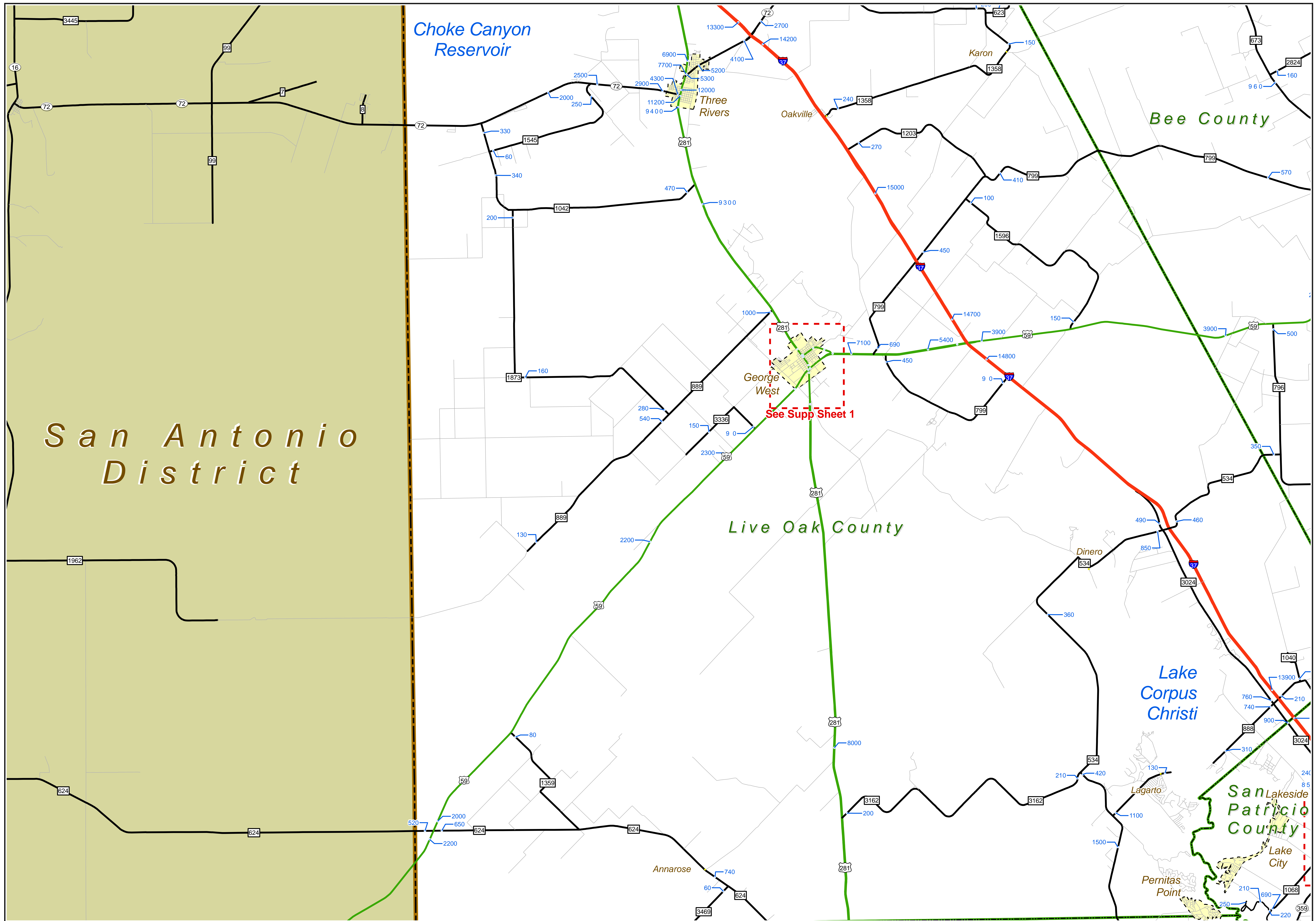
COPYRIGHT 2011 by the Texas Department of Transportation.
 All rights reserved.
 NOTICE: This map has been prepared for internal use by the
 Texas Department of Transportation. Accuracy is limited to the
 validity of available data.



2010 CORPUS CHRISTI DISTRICT TRAFFIC MAP

PREPARED BY THE
Texas Department of Transportation
 Transportation Planning and Programming Division
 IN COOPERATION WITH THE
U.S. Department of Transportation





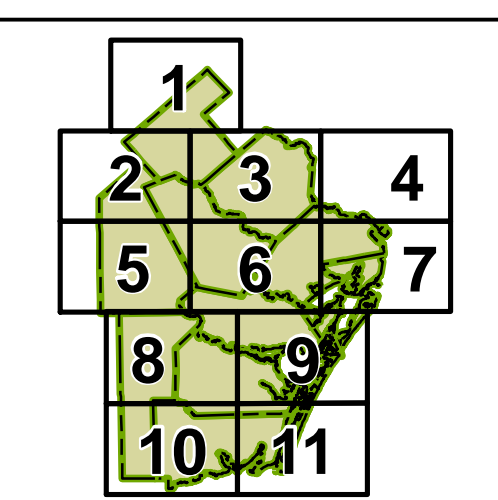
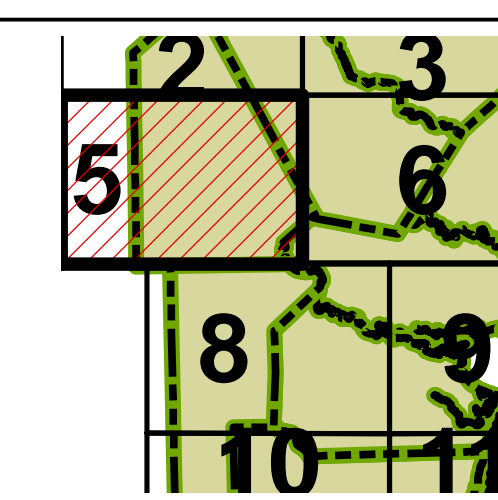
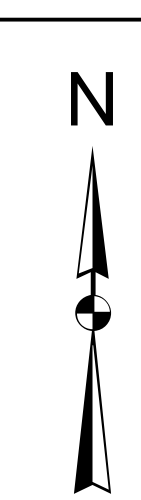
- Annual Stations — FM — RS Water Bodies
- Unincorp Towns — FS — SH Water Bodies
- Streets & Roads — IH — SL Gulf Of Mexico
- BF — PR — SS Cities
- BI — RE — UA County
- BS — RM — UP District
- BU — RR — US

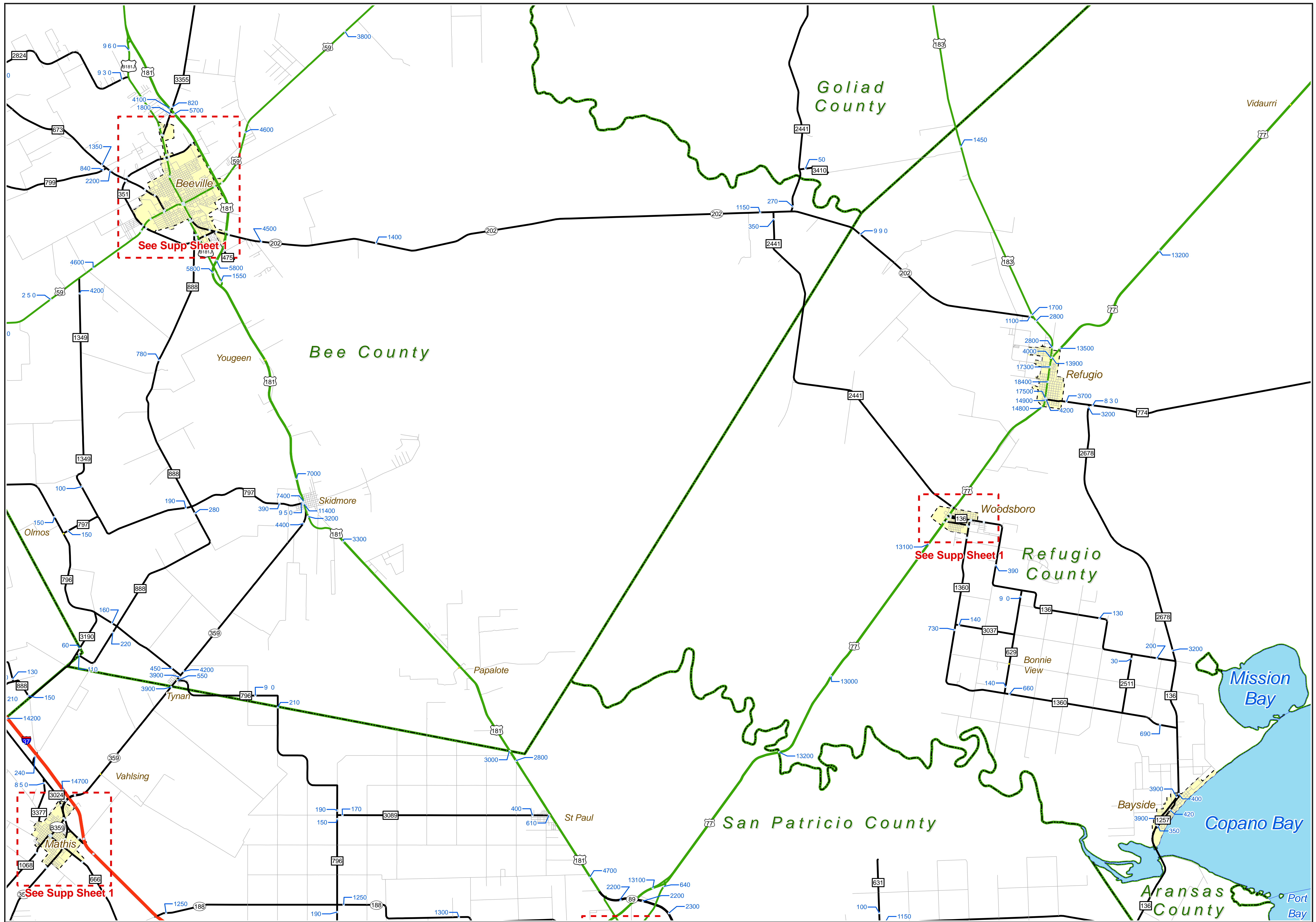
COPYRIGHT 2011 by the Texas Department of Transportation.
 All rights reserved.
 NOTICE: This map has been prepared for internal use by the
 Texas Department of Transportation. Accuracy is limited to the
 validity of available data.



2010 CORPUS CHRISTI DISTRICT TRAFFIC MAP

PREPARED BY THE
Texas Department of Transportation
 Transportation Planning and Programming Division
 IN COOPERATION WITH THE
U.S. Department of Transportation





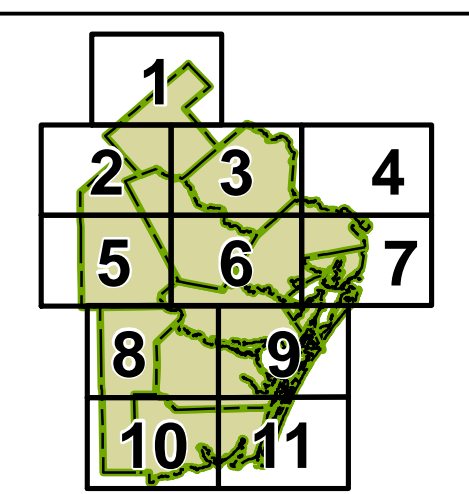
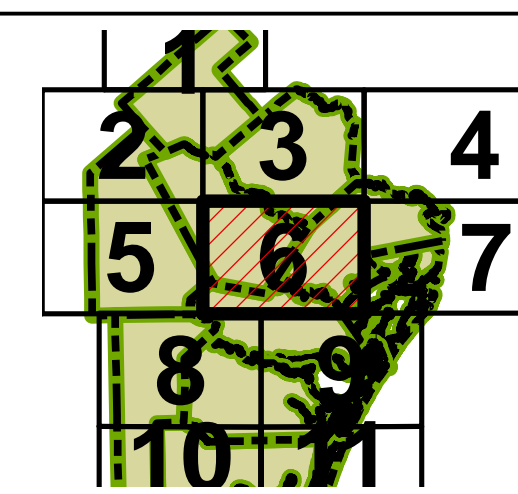
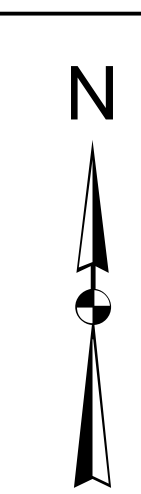
- Annual Stations — FM — RS Water Bodies
- Unincorp Towns — FS — SH Water Bodies
- Streets & Roads — IH — SL Gulf Of Mexico
- BF — PR — SS — Cities
- BI — RE — UA — County
- BS — RM — UP — District
- BU — RR — US

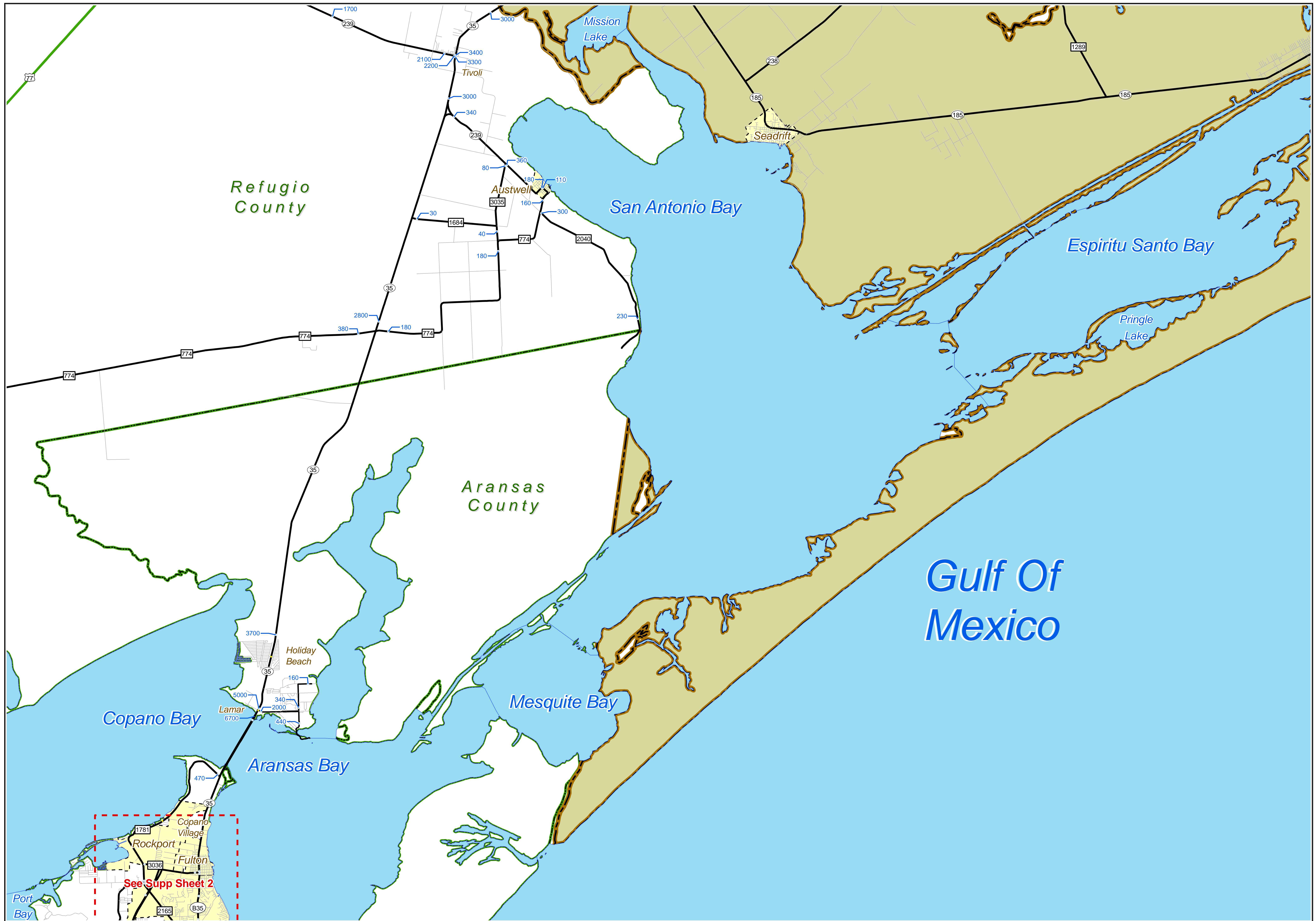
COPYRIGHT 2011 by the Texas Department of Transportation.
 All rights reserved.
 NOTICE: This map has been prepared for internal use by the
 Texas Department of Transportation. Accuracy is limited to the
 validity of available data.



2010 CORPUS CHRISTI DISTRICT TRAFFIC MAP

PREPARED BY THE
Texas Department of Transportation
 Transportation Planning and Programming Division
 IN COOPERATION WITH THE
U.S. Department of Transportation





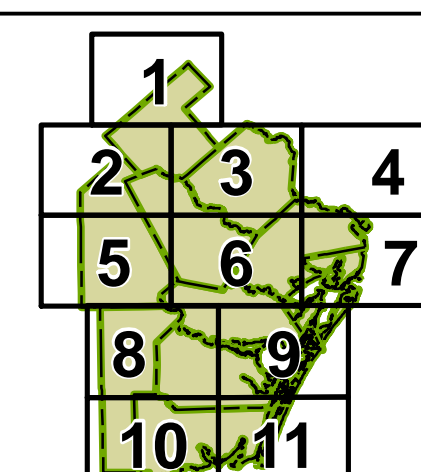
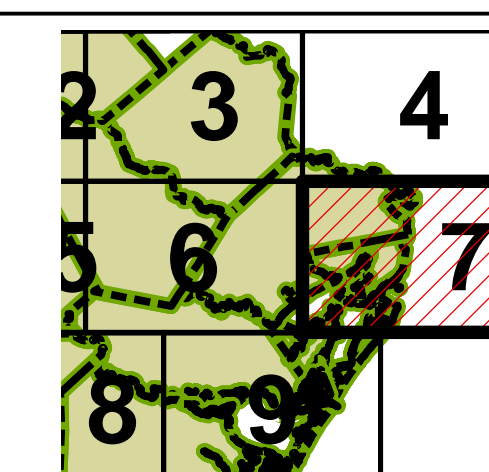
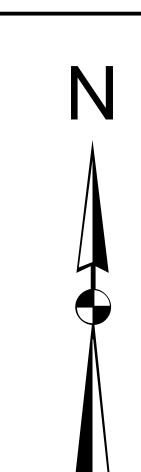
- Annual Stations — FM — RS Water Bodies
- Unincorp Towns — FS — SH Water Bodies
- Streets & Roads — IH — SL Gulf Of Mexico
- BF — PR — SS — Cities
- BI — RE — UA — County
- BS — RM — UP — District
- BU — RR — US

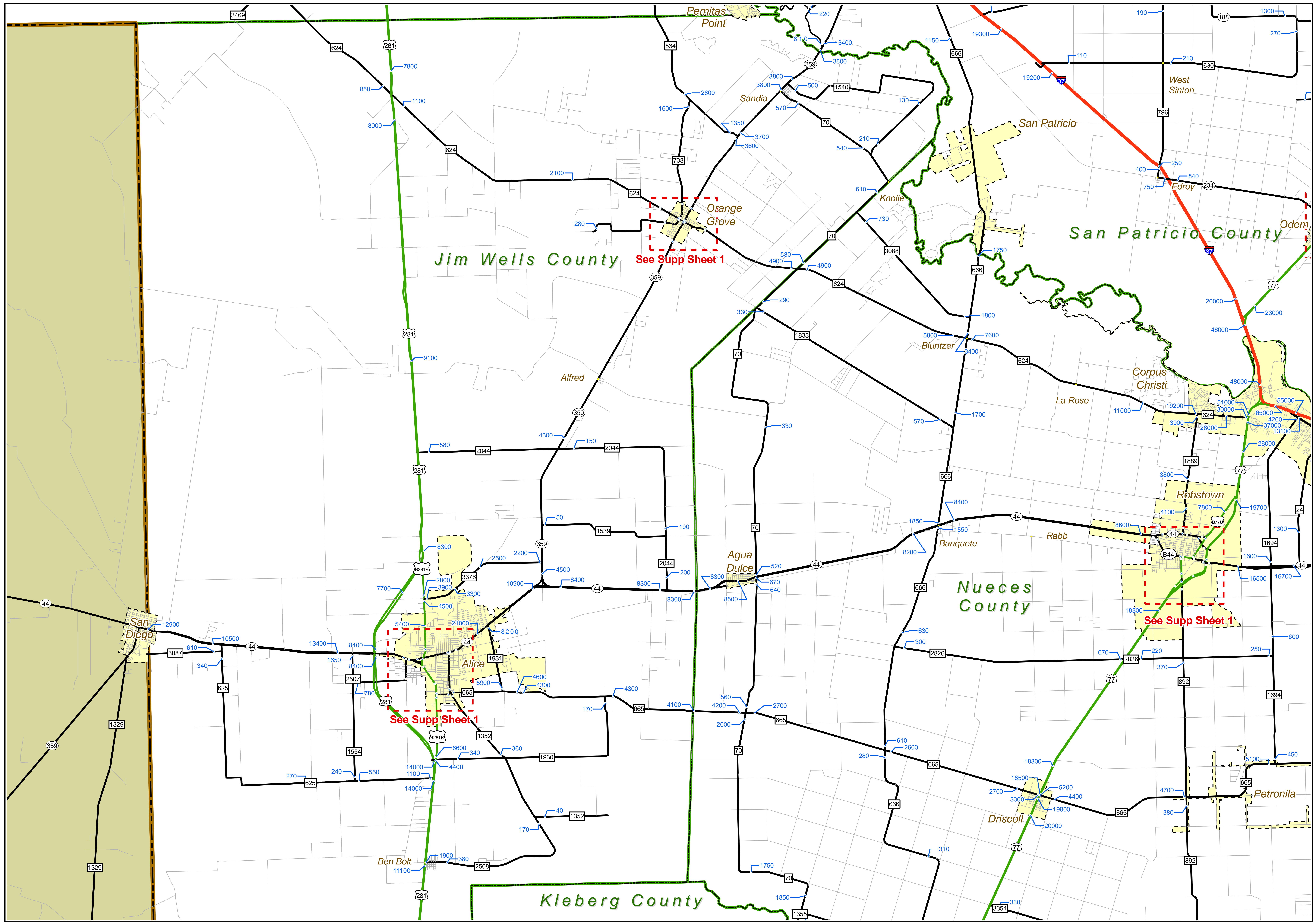
COPYRIGHT 2011 by the Texas Department of Transportation.
 All rights reserved.
 NOTICE: This map has been prepared for internal use by the
 Texas Department of Transportation. Accuracy is limited to the
 validity of available data.



2010 CORPUS CHRISTI DISTRICT TRAFFIC MAP

PREPARED BY THE
Texas Department of Transportation
 Transportation Planning and Programming Division
 IN COOPERATION WITH THE
U.S. Department of Transportation





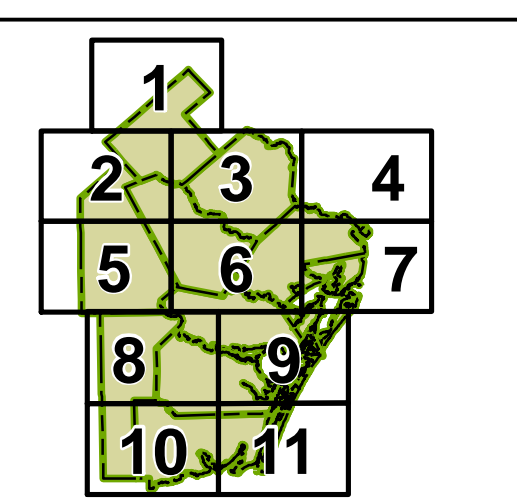
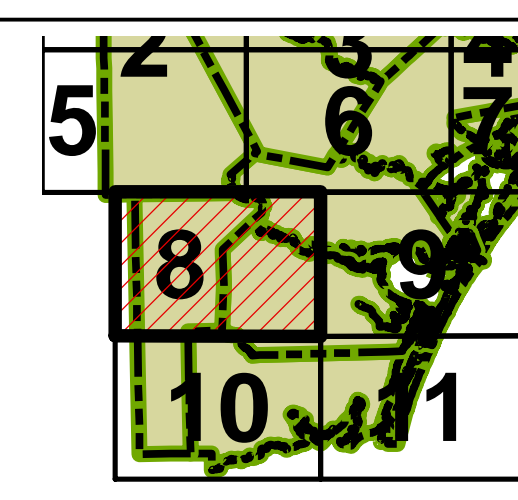
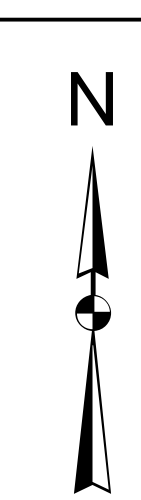
- Annual Stations — FM — RS Water Bodies
- Unincorp Towns — FS — SH Water Bodies
- Streets & Roads — IH — SL Gulf of Mexico
- BF — PR — SS — Cities
- BI — RE — UA — County
- BS — RM — UP — District
- BU — RR — US

COPYRIGHT 2011 by the Texas Department of Transportation.
 All rights reserved.
 NOTICE: This map has been prepared for internal use by the
 Texas Department of Transportation. Accuracy is limited to the
 validity of available data.



2010 CORPUS CHRISTI DISTRICT TRAFFIC MAP

PREPARED BY THE
Texas Department of Transportation
 Transportation Planning and Programming Division
 IN COOPERATION WITH THE
U.S. Department of Transportation





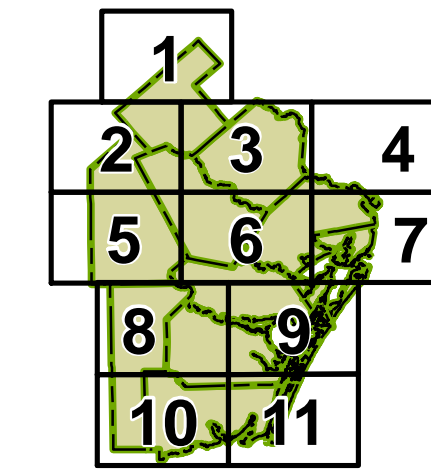
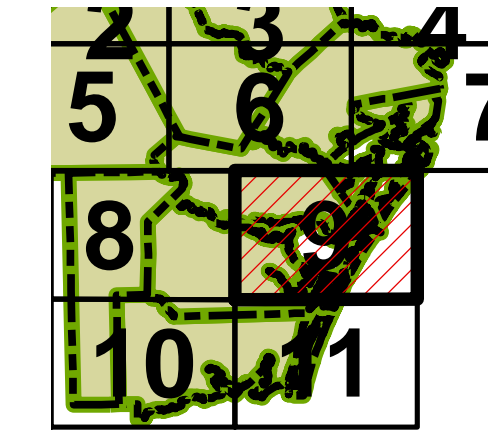
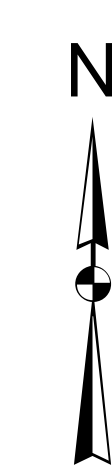
- Annual Stations — FM — RS Water Bodies
- Unincorp Towns — FS — SH Water Bodies
- Streets & Roads — IH — SL Gulf Of Mexico
- BF — PR — SS — Cities
- BI — RE — UA — County
- BS — RM — UP — District
- BU — RR — US

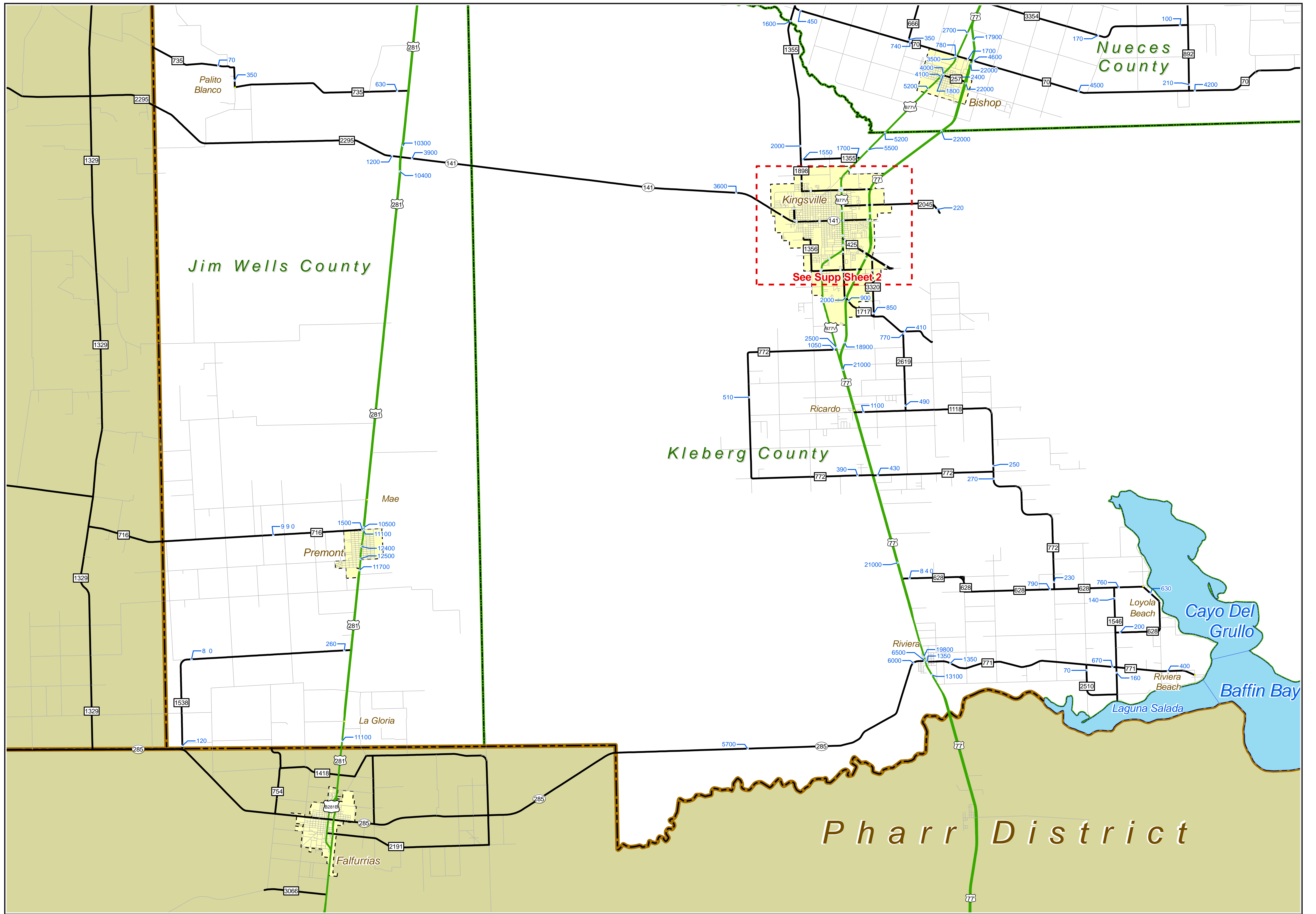
COPYRIGHT 2011 by the Texas Department of Transportation.
 All rights reserved.
 NOTICE: This map has been prepared for internal use by the
 Texas Department of Transportation. Accuracy is limited to the
 validity of available data.



2010 CORPUS CHRISTI DISTRICT TRAFFIC MAP

PREPARED BY THE
Texas Department of Transportation
 Transportation Planning and Programming Division
 IN COOPERATION WITH THE
U.S. Department of Transportation





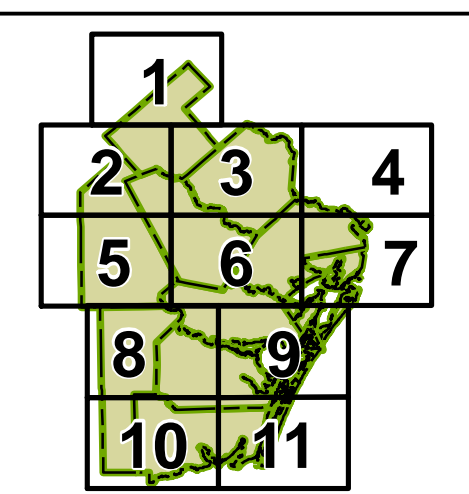
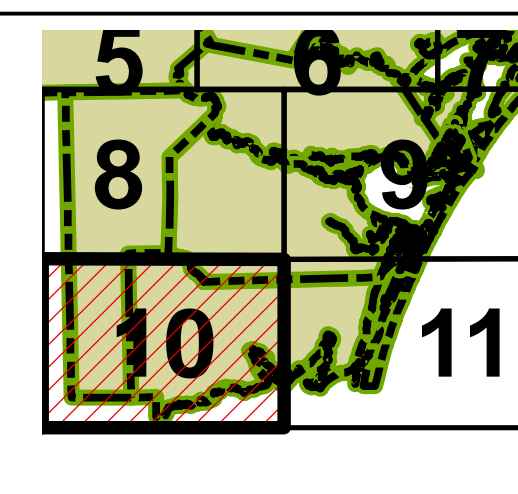
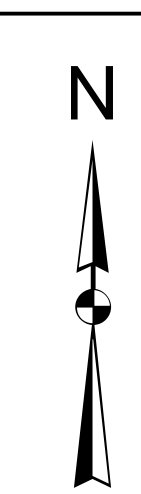
- Annual Stations — FM — RS Water Bodies
- Unincorp Towns — FS — SH Water Bodies
- Streets & Roads — IH — SL Gulf Of Mexico
- BF — PR — SS — Cities
- BI — RE — UA — County
- BS — RM — UP — District
- BU — RR — US

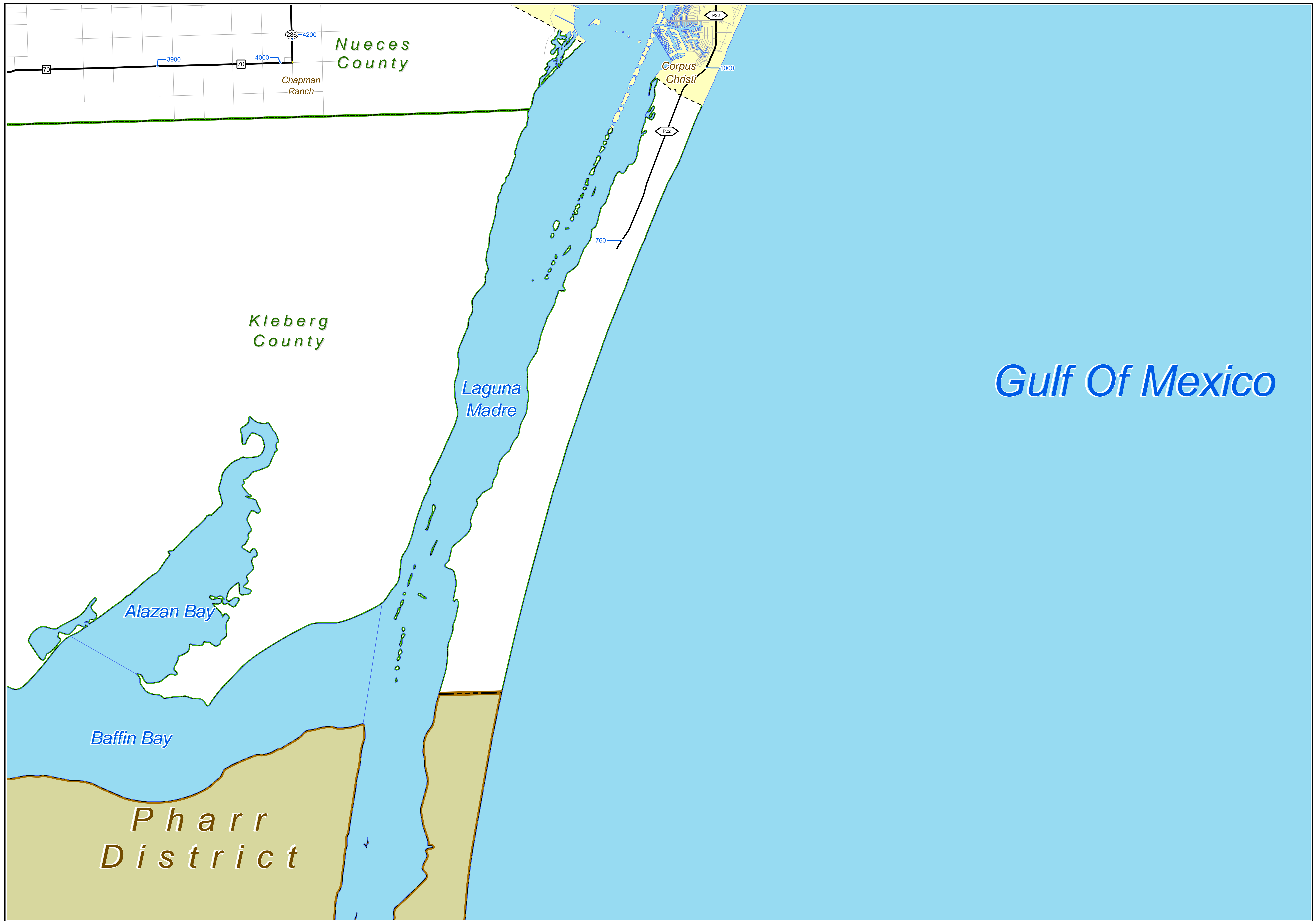
COPYRIGHT 2011 by the Texas Department of Transportation.
All rights reserved.
NOTICE: This map has been prepared for internal use by the Texas Department of Transportation. Accuracy is limited to the validity of available data.



2010 CORPUS CHRISTI DISTRICT TRAFFIC MAP

PREPARED BY THE
Texas Department of Transportation
Transportation Planning and Programming Division
IN COOPERATION WITH THE
U.S. Department of Transportation





Gulf Of Mexico

- Annual Stations — FM — RS Water Bodies
- Unincorp Towns — FS — SH Water Bodies
- Streets & Roads — IH — SL Gulf Of Mexico
- BF — PR — SS Cities
- BI — RE — UA County
- BS — RM — UP District
- BU — RR — US

COPYRIGHT 2011 by the Texas Department of Transportation.
All rights reserved.
NOTICE: This map has been prepared for internal use by the
Texas Department of Transportation. Accuracy is limited to the
validity of available data.



2010 CORPUS CHRISTI DISTRICT TRAFFIC MAP

PREPARED BY THE
Texas Department of Transportation
 Transportation Planning and Programming Division
 IN COOPERATION WITH THE
U.S. Department of Transportation

