




2001 Census Area Profiles



Parish Name: Skerne and Wansford

Size in hectares: 1493.224

<p>Residents</p> <p>Males: 168 52.8%</p> <p>Females: 150 47.2%</p> <p>Total: 318</p>		<p>Ethnicity</p> <table border="1"> <tbody> <tr> <td> <p>White</p> <p>British: 313</p> <p>Irish: 3</p> <p>Other White: 3</p> <p>Total: 319</p> </td> <td> <p>Asian or Asian British</p> <p>Indian: 0</p> <p>Pakistani: 0</p> <p>Bangladeshi: 0</p> <p>Other Asian: 0</p> <p>Total: 0</p> </td> <td> <p>Chinese or Other Ethnic Group</p> <p>Chinese: 0</p> <p>Other Ethnic Group: 0</p> <p>Total: 0</p> </td> </tr> <tr> <td> <p>Mixed</p> <p>White and Black Caribbean: 0</p> <p>White and Black African: 0</p> <p>White and Asian: 0</p> <p>Other Mixed: 0</p> <p>Total: 0</p> </td> <td> <p>Black or Black British</p> <p>Black Caribbean: 0</p> <p>Black African: 0</p> <p>Other Black: 0</p> <p>Total: 0</p> </td> <td>  </td> </tr> </tbody> </table>			<p>White</p> <p>British: 313</p> <p>Irish: 3</p> <p>Other White: 3</p> <p>Total: 319</p>	<p>Asian or Asian British</p> <p>Indian: 0</p> <p>Pakistani: 0</p> <p>Bangladeshi: 0</p> <p>Other Asian: 0</p> <p>Total: 0</p>	<p>Chinese or Other Ethnic Group</p> <p>Chinese: 0</p> <p>Other Ethnic Group: 0</p> <p>Total: 0</p>	<p>Mixed</p> <p>White and Black Caribbean: 0</p> <p>White and Black African: 0</p> <p>White and Asian: 0</p> <p>Other Mixed: 0</p> <p>Total: 0</p>	<p>Black or Black British</p> <p>Black Caribbean: 0</p> <p>Black African: 0</p> <p>Other Black: 0</p> <p>Total: 0</p>										
<p>White</p> <p>British: 313</p> <p>Irish: 3</p> <p>Other White: 3</p> <p>Total: 319</p>	<p>Asian or Asian British</p> <p>Indian: 0</p> <p>Pakistani: 0</p> <p>Bangladeshi: 0</p> <p>Other Asian: 0</p> <p>Total: 0</p>	<p>Chinese or Other Ethnic Group</p> <p>Chinese: 0</p> <p>Other Ethnic Group: 0</p> <p>Total: 0</p>																	
<p>Mixed</p> <p>White and Black Caribbean: 0</p> <p>White and Black African: 0</p> <p>White and Asian: 0</p> <p>Other Mixed: 0</p> <p>Total: 0</p>	<p>Black or Black British</p> <p>Black Caribbean: 0</p> <p>Black African: 0</p> <p>Other Black: 0</p> <p>Total: 0</p>																		
<p>Age Profile</p> <p>Age 0 - 4: 14 4.4%</p> <p>Age 5 - 15: 44 13.8%</p> <p>Age 16 - 24: 29 9.1%</p> <p>Age 25 - 44: 74 23.3%</p> <p>Age 45 - 64: 112 35.2%</p> <p>Age 65 - 74: 25 7.9%</p> <p>Age 75 plus: 20 6.3%</p> <p>Total: 318</p>																			
<p>Households</p> <table border="1"> <tbody> <tr> <td>All households: 123</td> <td>Average household size: 2.56</td> <td>Households with dependent children and no adult in employment: 0</td> <td>Households renting from Council: 15</td> </tr> <tr> <td>One Person Household - Pensioner: 14</td> <td>Lone parents in part-time employment: 3</td> <td>Households with central heating and sole use of bath/shower: 115</td> <td>Households renting from private landlord: 12</td> </tr> <tr> <td>One Person Household - Other: 14</td> <td>Lone parents in full-time employment: 0</td> <td>Lone parent households with dependent children: 0</td> <td>Owner-occupied households: 97</td> </tr> <tr> <td>Occupancy rating -1 or less: 0</td> <td></td> <td></td> <td></td> </tr> </tbody> </table>				All households: 123	Average household size: 2.56	Households with dependent children and no adult in employment: 0	Households renting from Council: 15	One Person Household - Pensioner: 14	Lone parents in part-time employment: 3	Households with central heating and sole use of bath/shower: 115	Households renting from private landlord: 12	One Person Household - Other: 14	Lone parents in full-time employment: 0	Lone parent households with dependent children: 0	Owner-occupied households: 97	Occupancy rating -1 or less: 0			
All households: 123	Average household size: 2.56	Households with dependent children and no adult in employment: 0	Households renting from Council: 15																
One Person Household - Pensioner: 14	Lone parents in part-time employment: 3	Households with central heating and sole use of bath/shower: 115	Households renting from private landlord: 12																
One Person Household - Other: 14	Lone parents in full-time employment: 0	Lone parent households with dependent children: 0	Owner-occupied households: 97																
Occupancy rating -1 or less: 0																			

Parish Name: Skerne and Wansford

Size in hectares: 1493.224

<u>Economic Activity</u>					<u>Cars and Vans in the Area</u>	
	Male		Female		Total	
Residents aged 16 to 74:	122	50.8%	118	49.2%	240	All cars or vans in the area: 214
Economically active; employed:	93	56.4%	72	43.6%	165	Number of households without a car or van: 11
Economically active; unemployed:	0	0.0%	3	100.0%	3	Number of households with one car or van: 41
Economically inactive:	22	36.1%	39	63.9%	61	Number of households with 2 cars or vans: 53
						Number of households with 3 or more cars or vans: 19
<u>Residents in Employment aged 16 to 74</u>				<u>Population Characteristics</u>		
Average hours worked by males:	47.71	Average distance of travel to work in km	20.83	Divorced or widowed:	37	
Average hours worked by females:	28.17	Travel to work by public transport:	6	People with a limiting long-term illness:	44	
Employed in extractive and manufacturing industries:	63	Travel to work by motorcycle/car/van:	113	People with good health:	239	
Employed in service industries:	113	Travel to work by other means/work at home:	57	People providing unpaid care:	44	
<u>Dwellings</u>		<u>National Statistics Socio-economic Classification (NS-SeC) - Residents aged 16 to 74</u>				
The total number of dwellings:	133	Managerial and professional occupations:	75	Never worked and long-term unemployed:	4	
Detached houses and bungalows:	74	Intermediate occupations:	14	Not classified:	51	
Semi-detached/ terraced houses and bungalows:	59	Small employers and own-account workers:	46			
Flat/maisonette/apartment/caravan:	0	Lower supervisory and technical occupations:	15			
		Semi-routine and routine occupations:	35			

Parish Name: Skerne and Wansford

Size in hectares: 1493.224

Qualifications (residents aged 16 to 74)

Level 1: 1+ 'O' level passes, 1+ CSE/GCSE any grade, NVQ level 1, Foundation GNVQ

Level 2: 5+ 'O' level passes, 5+ CSEs (grade 1), 5+ GCSEs (grades A-C), School Certificate, 1+ 'A' levels/AS levels, NVQ level 2, Intermediate GNVQ

Level 3: 2+ 'A' levels, 4+ AS levels, Higher School Certificate, NVQ level 3, Advanced GNVQ

Level 4/5: First degree, Higher degree, NVQ levels 4 and 5, HNC, HND, Qualified Teacher status, Qualified Medical Doctor, Qualified Dentist, Qualified Nurse, Midwife, Health Visitor

Residents without a qualification or highest qualification at level 1:

118
49.2%

Residents with a highest qualification at level 2:

52
21.7%

Residents with highest qualifications at level 3, 4 or 5:

70
29.2%