




2001 Census Area Profiles



Parish Name: **Newbald**

Size in hectares: 2429.702

<p>Residents</p> <p>Males: 518 52.4%</p> <p>Females: 471 47.6%</p> <p>Total: 989</p>		<p>Ethnicity</p> <table border="1"> <tr> <td> <p>White</p> <p>British: 978</p> <p>Irish: 0</p> <p>Other White: 9</p> <p>Total: 987</p> </td> <td> <p>Asian or Asian British</p> <p>Indian: 0</p> <p>Pakistani: 0</p> <p>Bangladeshi: 0</p> <p>Other Asian: 0</p> <p>Total: 0</p> </td> <td> <p>Chinese or Other Ethnic Group</p> <p>Chinese: 0</p> <p>Other Ethnic Group: 3</p> <p>Total: 3</p> </td> </tr> <tr> <td> <p>Mixed</p> <p>White and Black Caribbean: 0</p> <p>White and Black African: 0</p> <p>White and Asian: 6</p> <p>Other Mixed: 0</p> <p>Total: 6</p> </td> <td> <p>Black or Black British</p> <p>Black Caribbean: 0</p> <p>Black African: 0</p> <p>Other Black: 0</p> <p>Total: 0</p> </td> <td colspan="2">  </td> </tr> </table>			<p>White</p> <p>British: 978</p> <p>Irish: 0</p> <p>Other White: 9</p> <p>Total: 987</p>	<p>Asian or Asian British</p> <p>Indian: 0</p> <p>Pakistani: 0</p> <p>Bangladeshi: 0</p> <p>Other Asian: 0</p> <p>Total: 0</p>	<p>Chinese or Other Ethnic Group</p> <p>Chinese: 0</p> <p>Other Ethnic Group: 3</p> <p>Total: 3</p>	<p>Mixed</p> <p>White and Black Caribbean: 0</p> <p>White and Black African: 0</p> <p>White and Asian: 6</p> <p>Other Mixed: 0</p> <p>Total: 6</p>	<p>Black or Black British</p> <p>Black Caribbean: 0</p> <p>Black African: 0</p> <p>Other Black: 0</p> <p>Total: 0</p>		
<p>White</p> <p>British: 978</p> <p>Irish: 0</p> <p>Other White: 9</p> <p>Total: 987</p>	<p>Asian or Asian British</p> <p>Indian: 0</p> <p>Pakistani: 0</p> <p>Bangladeshi: 0</p> <p>Other Asian: 0</p> <p>Total: 0</p>	<p>Chinese or Other Ethnic Group</p> <p>Chinese: 0</p> <p>Other Ethnic Group: 3</p> <p>Total: 3</p>									
<p>Mixed</p> <p>White and Black Caribbean: 0</p> <p>White and Black African: 0</p> <p>White and Asian: 6</p> <p>Other Mixed: 0</p> <p>Total: 6</p>	<p>Black or Black British</p> <p>Black Caribbean: 0</p> <p>Black African: 0</p> <p>Other Black: 0</p> <p>Total: 0</p>										
<p>Age Profile</p> <p>Age 0 - 4: 68 6.9%</p> <p>Age 5 - 15: 140 14.2%</p> <p>Age 16 - 24: 76 7.7%</p> <p>Age 25 - 44: 296 29.9%</p> <p>Age 45 - 64: 278 28.1%</p> <p>Age 65 - 74: 82 8.3%</p> <p>Age 75 plus: 49 5.0%</p> <p>Total: 989</p>											
<p>Households</p> <table border="1"> <tr> <td> <p>All households: 404</p> <p>One Person Household - Pensioner: 46</p> <p>One Person Household - Other: 53</p> <p>Occupancy rating -1 or less: 9</p> </td> <td> <p>Average household size: 2.45</p> <p>Lone parents in part-time employment: 4</p> <p>Lone parents in full-time employment: 8</p> </td> <td> <p>Households with dependent children and no adult in employment: 8</p> <p>Households with central heating and sole use of bath/shower: 364</p> <p>Lone parent households with dependent children: 16</p> </td> <td> <p>Households renting from Council: 32</p> <p>Households renting from private landlord: 34</p> <p>Owner-occupied households: 338</p> </td> </tr> </table>				<p>All households: 404</p> <p>One Person Household - Pensioner: 46</p> <p>One Person Household - Other: 53</p> <p>Occupancy rating -1 or less: 9</p>	<p>Average household size: 2.45</p> <p>Lone parents in part-time employment: 4</p> <p>Lone parents in full-time employment: 8</p>	<p>Households with dependent children and no adult in employment: 8</p> <p>Households with central heating and sole use of bath/shower: 364</p> <p>Lone parent households with dependent children: 16</p>	<p>Households renting from Council: 32</p> <p>Households renting from private landlord: 34</p> <p>Owner-occupied households: 338</p>				
<p>All households: 404</p> <p>One Person Household - Pensioner: 46</p> <p>One Person Household - Other: 53</p> <p>Occupancy rating -1 or less: 9</p>	<p>Average household size: 2.45</p> <p>Lone parents in part-time employment: 4</p> <p>Lone parents in full-time employment: 8</p>	<p>Households with dependent children and no adult in employment: 8</p> <p>Households with central heating and sole use of bath/shower: 364</p> <p>Lone parent households with dependent children: 16</p>	<p>Households renting from Council: 32</p> <p>Households renting from private landlord: 34</p> <p>Owner-occupied households: 338</p>								

Parish Name: **Newbald**

Size in hectares: 2429.702

<u>Economic Activity</u>					<u>Cars and Vans in the Area</u>	
	Male		Female		Total	
Residents aged 16 to 74:	384	52.5%	348	47.5%	732	All cars or vans in the area: 639
Economically active; employed:	302	57.2%	226	42.8%	528	Number of households without a car or van: 41
Economically active; unemployed:	6	66.7%	3	33.3%	9	Number of households with one car or van: 159
Economically inactive:	71	39.2%	110	60.8%	181	Number of households with 2 cars or vans: 152
						Number of households with 3 or more cars or vans: 52
<u>Residents in Employment aged 16 to 74</u>					<u>Population Characteristics</u>	
Average hours worked by males:	45.33		Average distance of travel to work in km	22.23		Divorced or widowed: 102
Average hours worked by females:	30.98		Travel to work by public transport:	5		People with a limiting long-term illness: 124
Employed in extractive and manufacturing industries:	165		Travel to work by motorcycle/car/van:	407		People with good health: 733
Employed in service industries:	377		Travel to work by other means/work at home:	130		People providing unpaid care: 104
<u>Dwellings</u>			<u>National Statistics Socio-economic Classification (NS-SeC) - Residents aged 16 to 74</u>			
The total number of dwellings:	416		Managerial and professional occupations:	266	Never worked and long-term unemployed:	8
Detached houses and bungalows:	225		Intermediate occupations:	61		
Semi-detached/ terraced houses and bungalows:	176		Small employers and own-account workers:	91	Not classified:	146
Flat/maisonette/apartment/caravan:	15		Lower supervisory and technical occupations:	42		
			Semi-routine and routine occupations:	118		

Parish Name: **Newbald**

Size in hectares: 2429.702

Qualifications (residents aged 16 to 74)

Level 1: 1+ 'O' level passes, 1+ CSE/GCSE any grade, NVQ level 1, Foundation GNVQ

Level 2: 5+ 'O' level passes, 5+ CSEs (grade 1), 5+ GCSEs (grades A-C), School Certificate, 1+ 'A' levels/AS levels, NVQ level 2, Intermediate GNVQ

Level 3: 2+ 'A' levels, 4+ AS levels, Higher School Certificate, NVQ level 3, Advanced GNVQ

Level 4/5: First degree, Higher degree, NVQ levels 4 and 5, HNC, HND, Qualified Teacher status, Qualified Medical Doctor, Qualified Dentist, Qualified Nurse, Midwife, Health Visitor

Residents without a qualification or highest qualification at level 1:

331
45.2%

Residents with a highest qualification at level 2:

137
18.7%

Residents with highest qualifications at level 3, 4 or 5:

264
36.1%