




## 2001 Census Area Profiles



Parish Name: **Lissett and Ulrome**

Size in hectares: 1139.535

<p><b>Residents</b></p> <p>Males: 126 48.5%</p> <p>Females: 134 51.5%</p> <p><b>Total: 260</b></p>		<p><b>Ethnicity</b></p> <table border="1"> <tr> <td> <p><b>White</b></p> <p>British: 255</p> <p>Irish: 0</p> <p>Other White: 0</p> <p><b>Total: 255</b></p> </td> <td> <p><b>Asian or Asian British</b></p> <p>Indian: 0</p> <p>Pakistani: 0</p> <p>Bangladeshi: 0</p> <p>Other Asian: 0</p> <p><b>Total: 0</b></p> </td> <td> <p><b>Chinese or Other Ethnic Group</b></p> <p>Chinese: 0</p> <p>Other Ethnic Group: 0</p> <p><b>Total: 0</b></p> </td> </tr> <tr> <td> <p><b>Mixed</b></p> <p>White and Black Caribbean: 0</p> <p>White and Black African: 3</p> <p>White and Asian: 0</p> <p>Other Mixed: 0</p> <p><b>Total: 3</b></p> </td> <td> <p><b>Black or Black British</b></p> <p>Black Caribbean: 0</p> <p>Black African: 0</p> <p>Other Black: 0</p> <p><b>Total: 0</b></p> </td> <td colspan="2">  </td> </tr> </table>			<p><b>White</b></p> <p>British: 255</p> <p>Irish: 0</p> <p>Other White: 0</p> <p><b>Total: 255</b></p>	<p><b>Asian or Asian British</b></p> <p>Indian: 0</p> <p>Pakistani: 0</p> <p>Bangladeshi: 0</p> <p>Other Asian: 0</p> <p><b>Total: 0</b></p>	<p><b>Chinese or Other Ethnic Group</b></p> <p>Chinese: 0</p> <p>Other Ethnic Group: 0</p> <p><b>Total: 0</b></p>	<p><b>Mixed</b></p> <p>White and Black Caribbean: 0</p> <p>White and Black African: 3</p> <p>White and Asian: 0</p> <p>Other Mixed: 0</p> <p><b>Total: 3</b></p>	<p><b>Black or Black British</b></p> <p>Black Caribbean: 0</p> <p>Black African: 0</p> <p>Other Black: 0</p> <p><b>Total: 0</b></p>		
<p><b>White</b></p> <p>British: 255</p> <p>Irish: 0</p> <p>Other White: 0</p> <p><b>Total: 255</b></p>	<p><b>Asian or Asian British</b></p> <p>Indian: 0</p> <p>Pakistani: 0</p> <p>Bangladeshi: 0</p> <p>Other Asian: 0</p> <p><b>Total: 0</b></p>	<p><b>Chinese or Other Ethnic Group</b></p> <p>Chinese: 0</p> <p>Other Ethnic Group: 0</p> <p><b>Total: 0</b></p>									
<p><b>Mixed</b></p> <p>White and Black Caribbean: 0</p> <p>White and Black African: 3</p> <p>White and Asian: 0</p> <p>Other Mixed: 0</p> <p><b>Total: 3</b></p>	<p><b>Black or Black British</b></p> <p>Black Caribbean: 0</p> <p>Black African: 0</p> <p>Other Black: 0</p> <p><b>Total: 0</b></p>										
<p><b>Age Profile</b></p> <p>Age 0 - 4: 11 4.2%</p> <p>Age 5 - 15: 28 10.8%</p> <p>Age 16 - 24: 13 5.0%</p> <p>Age 25 - 44: 42 16.2%</p> <p>Age 45 - 64: 101 38.8%</p> <p>Age 65 - 74: 46 17.7%</p> <p>Age 75 plus: 19 7.3%</p> <p><b>Total: 260</b></p>											
<p><b>Households</b></p> <table border="1"> <tr> <td> <p>All households: 116</p> <p>One Person Household - Pensioner: 14</p> <p>One Person Household - Other: 7</p> <p>Occupancy rating -1 or less: 4</p> </td> <td> <p>Average household size: 2.28</p> <p>Lone parents in part-time employment: 0</p> <p>Lone parents in full-time employment: 0</p> </td> <td> <p>Households with dependent children and no adult in employment: 4</p> <p>Households with central heating and sole use of bath/shower: 104</p> <p>Lone parent households with dependent children: 3</p> </td> <td> <p>Households renting from Council: 10</p> <p>Households renting from private landlord: 26</p> <p>Owner-occupied households: 78</p> </td> </tr> </table>				<p>All households: 116</p> <p>One Person Household - Pensioner: 14</p> <p>One Person Household - Other: 7</p> <p>Occupancy rating -1 or less: 4</p>	<p>Average household size: 2.28</p> <p>Lone parents in part-time employment: 0</p> <p>Lone parents in full-time employment: 0</p>	<p>Households with dependent children and no adult in employment: 4</p> <p>Households with central heating and sole use of bath/shower: 104</p> <p>Lone parent households with dependent children: 3</p>	<p>Households renting from Council: 10</p> <p>Households renting from private landlord: 26</p> <p>Owner-occupied households: 78</p>				
<p>All households: 116</p> <p>One Person Household - Pensioner: 14</p> <p>One Person Household - Other: 7</p> <p>Occupancy rating -1 or less: 4</p>	<p>Average household size: 2.28</p> <p>Lone parents in part-time employment: 0</p> <p>Lone parents in full-time employment: 0</p>	<p>Households with dependent children and no adult in employment: 4</p> <p>Households with central heating and sole use of bath/shower: 104</p> <p>Lone parent households with dependent children: 3</p>	<p>Households renting from Council: 10</p> <p>Households renting from private landlord: 26</p> <p>Owner-occupied households: 78</p>								

**Parish Name: Lissett and Ulrome**
**Size in hectares: 1139.535**

<b><u>Economic Activity</u></b>					<b><u>Cars and Vans in the Area</u></b>	
	<b>Male</b>		<b>Female</b>		<b>Total</b>	
Residents aged 16 to 74:	98	48.5%	104	51.5%	202	All cars or vans in the area: 154
Economically active; employed:	55	56.1%	43	43.9%	98	Number of households without a car or van: 18
Economically active; unemployed:	0	0.0%	7	100.0%	7	Number of households with one car or van: 55
Economically inactive:	40	43.0%	53	57.0%	93	Number of households with 2 cars or vans: 27
						Number of households with 3 or more cars or vans: 14

<b><u>Residents in Employment aged 16 to 74</u></b>				<b><u>Population Characteristics</u></b>	
Average hours worked by males:	42.28	Average distance of travel to work in km	18.87	Divorced or widowed:	35
Average hours worked by females:	31.2	Travel to work by public transport:	0	People with a limiting long-term illness:	70
Employed in extractive and manufacturing industries:	33	Travel to work by motorcycle/car/van:	65	People with good health:	166
Employed in service industries:	69	Travel to work by other means/work at home:	35	People providing unpaid care:	36

<b><u>Dwellings</u></b>		<b><u>National Statistics Socio-economic Classification (NS-SeC) - Residents aged 16 to 74</u></b>			
The total number of dwellings:	122	Managerial and professional occupations:	36	Never worked and long-term unemployed:	7
Detached houses and bungalows:	67	Intermediate occupations:	8		
Semi-detached/ terraced houses and bungalows:	51	Small employers and own-account workers:	23	Not classified:	73
Flat/maisonette/apartment/caravan:	4	Lower supervisory and technical occupations:	14		
		Semi-routine and routine occupations:	41		

Parish Name: **Lissett and Ulrome**

Size in hectares: 1139.535

### Qualifications (residents aged 16 to 74)

Level 1: 1+ 'O' level passes, 1+ CSE/GCSE any grade, NVQ level 1, Foundation GNVQ

Level 2: 5+ 'O' level passes, 5+ CSEs (grade 1), 5+ GCSEs (grades A-C), School Certificate, 1+ 'A' levels/AS levels, NVQ level 2, Intermediate GNVQ

Level 3: 2+ 'A' levels, 4+ AS levels, Higher School Certificate, NVQ level 3, Advanced GNVQ

Level 4/5: First degree, Higher degree, NVQ levels 4 and 5, HNC, HND, Qualified Teacher status, Qualified Medical Doctor, Qualified Dentist, Qualified Nurse, Midwife, Health Visitor

Residents without a qualification or highest qualification at level 1:

130  
64.4%

Residents with a highest qualification at level 2:

33  
16.3%

Residents with highest qualifications at level 3, 4 or 5:

39  
19.3%