




2001 Census Area Profiles



Parish Name: **Hatfield**

Size in hectares: 1336.789

<p>Residents</p> <p>Males: 132 51.2%</p> <p>Females: 126 48.8%</p> <p>Total: 258</p>		<p>Ethnicity</p> <table border="1"> <tr> <td> <p>White</p> <p>British: 246</p> <p>Irish: 0</p> <p>Other White: 3</p> <p>Total: 249</p> </td> <td> <p>Asian or Asian British</p> <p>Indian: 6</p> <p>Pakistani: 0</p> <p>Bangladeshi: 0</p> <p>Other Asian: 0</p> <p>Total: 6</p> </td> <td> <p>Chinese or Other Ethnic Group</p> <p>Chinese: 0</p> <p>Other Ethnic Group: 3</p> <p>Total: 3</p> </td> </tr> <tr> <td> <p>Mixed</p> <p>White and Black Caribbean: 0</p> <p>White and Black African: 0</p> <p>White and Asian: 0</p> <p>Other Mixed: 0</p> <p>Total: 0</p> </td> <td> <p>Black or Black British</p> <p>Black Caribbean: 0</p> <p>Black African: 0</p> <p>Other Black: 0</p> <p>Total: 0</p> </td> <td colspan="2">  </td> </tr> </table>			<p>White</p> <p>British: 246</p> <p>Irish: 0</p> <p>Other White: 3</p> <p>Total: 249</p>	<p>Asian or Asian British</p> <p>Indian: 6</p> <p>Pakistani: 0</p> <p>Bangladeshi: 0</p> <p>Other Asian: 0</p> <p>Total: 6</p>	<p>Chinese or Other Ethnic Group</p> <p>Chinese: 0</p> <p>Other Ethnic Group: 3</p> <p>Total: 3</p>	<p>Mixed</p> <p>White and Black Caribbean: 0</p> <p>White and Black African: 0</p> <p>White and Asian: 0</p> <p>Other Mixed: 0</p> <p>Total: 0</p>	<p>Black or Black British</p> <p>Black Caribbean: 0</p> <p>Black African: 0</p> <p>Other Black: 0</p> <p>Total: 0</p>										
<p>White</p> <p>British: 246</p> <p>Irish: 0</p> <p>Other White: 3</p> <p>Total: 249</p>	<p>Asian or Asian British</p> <p>Indian: 6</p> <p>Pakistani: 0</p> <p>Bangladeshi: 0</p> <p>Other Asian: 0</p> <p>Total: 6</p>	<p>Chinese or Other Ethnic Group</p> <p>Chinese: 0</p> <p>Other Ethnic Group: 3</p> <p>Total: 3</p>																	
<p>Mixed</p> <p>White and Black Caribbean: 0</p> <p>White and Black African: 0</p> <p>White and Asian: 0</p> <p>Other Mixed: 0</p> <p>Total: 0</p>	<p>Black or Black British</p> <p>Black Caribbean: 0</p> <p>Black African: 0</p> <p>Other Black: 0</p> <p>Total: 0</p>																		
<p>Age Profile</p> <p>Age 0 - 4: 12 4.7%</p> <p>Age 5 - 15: 24 9.3%</p> <p>Age 16 - 24: 23 8.9%</p> <p>Age 25 - 44: 49 19.0%</p> <p>Age 45 - 64: 108 41.9%</p> <p>Age 65 - 74: 20 7.8%</p> <p>Age 75 plus: 22 8.5%</p> <p>Total: 258</p>																			
<p>Households</p> <table border="1"> <tr> <td>All households: 106</td> <td>Average household size: 2.43</td> <td>Households with dependent children and no adult in employment: 0</td> <td>Households renting from Council: 5</td> </tr> <tr> <td>One Person Household - Pensioner: 7</td> <td>Lone parents in part-time employment: 0</td> <td>Households with central heating and sole use of bath/shower: 91</td> <td>Households renting from private landlord: 10</td> </tr> <tr> <td>One Person Household - Other: 7</td> <td>Lone parents in full-time employment: 0</td> <td>Lone parent households with dependent children: 0</td> <td>Owner-occupied households: 91</td> </tr> <tr> <td>Occupancy rating -1 or less: 3</td> <td></td> <td></td> <td></td> </tr> </table>				All households: 106	Average household size: 2.43	Households with dependent children and no adult in employment: 0	Households renting from Council: 5	One Person Household - Pensioner: 7	Lone parents in part-time employment: 0	Households with central heating and sole use of bath/shower: 91	Households renting from private landlord: 10	One Person Household - Other: 7	Lone parents in full-time employment: 0	Lone parent households with dependent children: 0	Owner-occupied households: 91	Occupancy rating -1 or less: 3			
All households: 106	Average household size: 2.43	Households with dependent children and no adult in employment: 0	Households renting from Council: 5																
One Person Household - Pensioner: 7	Lone parents in part-time employment: 0	Households with central heating and sole use of bath/shower: 91	Households renting from private landlord: 10																
One Person Household - Other: 7	Lone parents in full-time employment: 0	Lone parent households with dependent children: 0	Owner-occupied households: 91																
Occupancy rating -1 or less: 3																			

Parish Name: Hatfield
Size in hectares: 1336.789

<u>Economic Activity</u>					<u>Cars and Vans in the Area</u>	
	Male		Female		Total	
Residents aged 16 to 74:	102	51.0%	98	49.0%	200	All cars or vans in the area: 171
Economically active; employed:	77	57.5%	57	42.5%	134	Number of households without a car or van: 10
Economically active; unemployed:	4	100.0%	0	0.0%	4	Number of households with one car or van: 39
Economically inactive:	20	35.1%	37	64.9%	57	Number of households with 2 cars or vans: 45
						Number of households with 3 or more cars or vans: 12

<u>Residents in Employment aged 16 to 74</u>				<u>Population Characteristics</u>	
Average hours worked by males:	49.24	Average distance of travel to work in km	30.01	Divorced or widowed:	20
Average hours worked by females:	27.7	Travel to work by public transport:	0	People with a limiting long-term illness:	38
Employed in extractive and manufacturing industries:	46	Travel to work by motorcycle/car/van:	95	People with good health:	188
Employed in service industries:	92	Travel to work by other means/work at home:	42	People providing unpaid care:	29

<u>Dwellings</u>		<u>National Statistics Socio-economic Classification (NS-SeC) - Residents aged 16 to 74</u>			
The total number of dwellings:	112	Managerial and professional occupations:	61	Never worked and long-term unemployed:	4
Detached houses and bungalows:	74	Intermediate occupations:	13	Not classified:	39
Semi-detached/ terraced houses and bungalows:	35	Small employers and own-account workers:	39		
Flat/maisonette/apartment/caravan:	3	Lower supervisory and technical occupations:	13		
		Semi-routine and routine occupations:	31		

Parish Name: Hatfield

Size in hectares: 1336.789

Qualifications (residents aged 16 to 74)

Level 1: 1+ 'O' level passes, 1+ CSE/GCSE any grade, NVQ level 1, Foundation GNVQ

Level 2: 5+ 'O' level passes, 5+ CSEs (grade 1), 5+ GCSEs (grades A-C), School Certificate, 1+ 'A' levels/AS levels, NVQ level 2, Intermediate GNVQ

Level 3: 2+ 'A' levels, 4+ AS levels, Higher School Certificate, NVQ level 3, Advanced GNVQ

Level 4/5: First degree, Higher degree, NVQ levels 4 and 5, HNC, HND, Qualified Teacher status, Qualified Medical Doctor, Qualified Dentist, Qualified Nurse, Midwife, Health Visitor

Residents without a qualification or highest qualification at level 1:

113
56.5%

Residents with a highest qualification at level 2:

33
16.5%

Residents with highest qualifications at level 3, 4 or 5:

54
27.0%