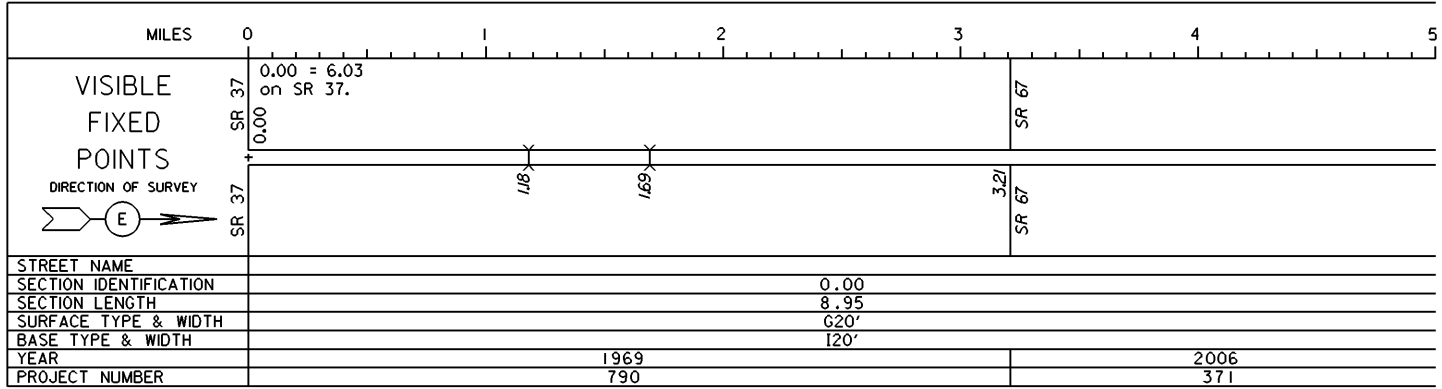


STATE OF OHIO - DEPARTMENT OF TRANSPORTATION

STATE ROUTE SECTIONS ON CONTINUOUS MILEAGE STATIONING

DISTRICT 1
 COUNTY WYANDOT
 ROUTE SR 294



PERPETUATION

VISIBLE
 FIXED
 POINTS

STREET NAME
 SECTION IDENTIFICATION
 SECTION LENGTH
 SURFACE TYPE & WIDTH
 BASE TYPE & WIDTH
 YEAR
 PROJECT NUMBER

VISIBLE
 FIXED
 POINTS

STREET NAME
 SECTION IDENTIFICATION
 SECTION LENGTH
 SURFACE TYPE & WIDTH
 BASE TYPE & WIDTH
 YEAR
 PROJECT NUMBER

STATE OF OHIO - DEPARTMENT OF TRANSPORTATION
STATE ROUTE SECTIONS ON CONTINUOUS MILEAGE STATIONING

DISTRICT 1
COUNTY WYANDOT
ROUTE SR 294

MILES	5	6	7	8	9	10			
VISIBLE FIXED POINTS						8.95	9.26	9.70	9.92
DIRECTION OF SURVEY						Harpster	943 RR CSX	Harpster	
STREET NAME						Wyandot St.			
SECTION IDENTIFICATION	0.00					8.95	9.26	9.70	9.92
SECTION LENGTH	8.95					0.31	0.44	0.22	1.39
SURFACE TYPE & WIDTH	G20'					G21'		G20'	G21'
BASE TYPE & WIDTH	I20'					I21'		I16', I4'	K20', I1'
YEAR	2006								
PROJECT NUMBER	371								

PERPETUATION

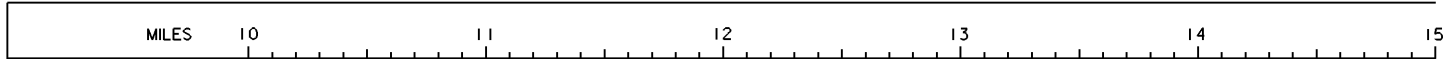
VISIBLE FIXED POINTS									
STREET NAME									
SECTION IDENTIFICATION									
SECTION LENGTH									
SURFACE TYPE & WIDTH									
BASE TYPE & WIDTH									
YEAR									
PROJECT NUMBER									

VISIBLE FIXED POINTS									
STREET NAME									
SECTION IDENTIFICATION									
SECTION LENGTH									
SURFACE TYPE & WIDTH									
BASE TYPE & WIDTH									
YEAR									
PROJECT NUMBER									

STATE OF OHIO - DEPARTMENT OF TRANSPORTATION

STATE ROUTE SECTIONS ON CONTINUOUS MILEAGE STATIONING

DISTRICT 1
 COUNTY WYANDOT
 ROUTE SR 294



VISIBLE
 FIXED
 POINTS

DIRECTION OF SURVEY



11.33 + 11.31
 + 11.42
 11.61
 US 23
 + 11.71

STREET NAME				
SECTION IDENTIFICATION	9.92	11.31	11.42	11.71
SECTION LENGTH	1.39	0.11	0.29	4.17
SURFACE TYPE & WIDTH	G21'	G21'	G24'	G20'
BASE TYPE & WIDTH	K20', 11'	I21'	I24'	L20'
YEAR				2006
PROJECT NUMBER				371

PERPETUATION

VISIBLE
 FIXED
 POINTS

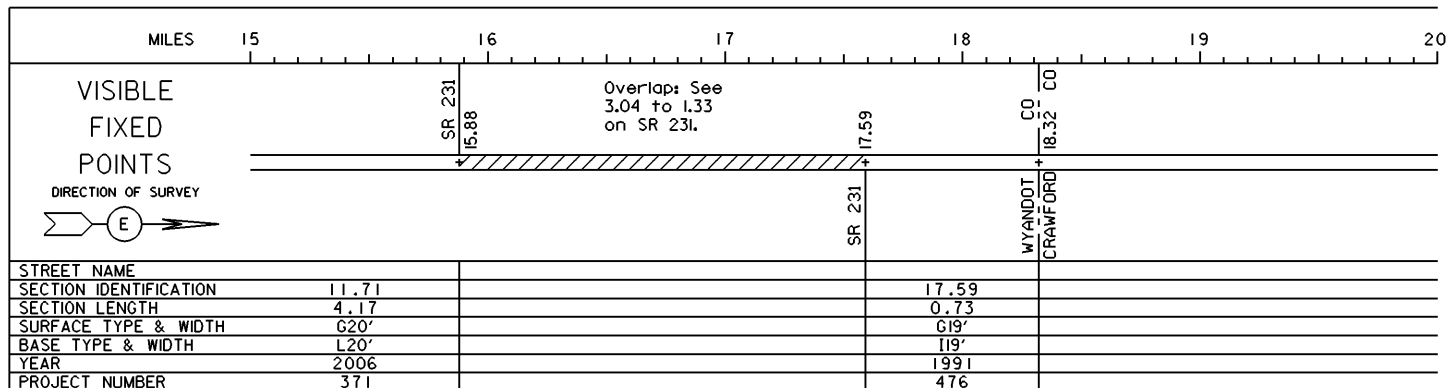
STREET NAME	
SECTION IDENTIFICATION	
SECTION LENGTH	
SURFACE TYPE & WIDTH	
BASE TYPE & WIDTH	
YEAR	
PROJECT NUMBER	

VISIBLE
 FIXED
 POINTS

STREET NAME	
SECTION IDENTIFICATION	
SECTION LENGTH	
SURFACE TYPE & WIDTH	
BASE TYPE & WIDTH	
YEAR	
PROJECT NUMBER	

STATE OF OHIO - DEPARTMENT OF TRANSPORTATION
STATE ROUTE SECTIONS ON CONTINUOUS MILEAGE STATIONING

DISTRICT 1
COUNTY WYANDOT
ROUTE SR 294



PERPETUATION

