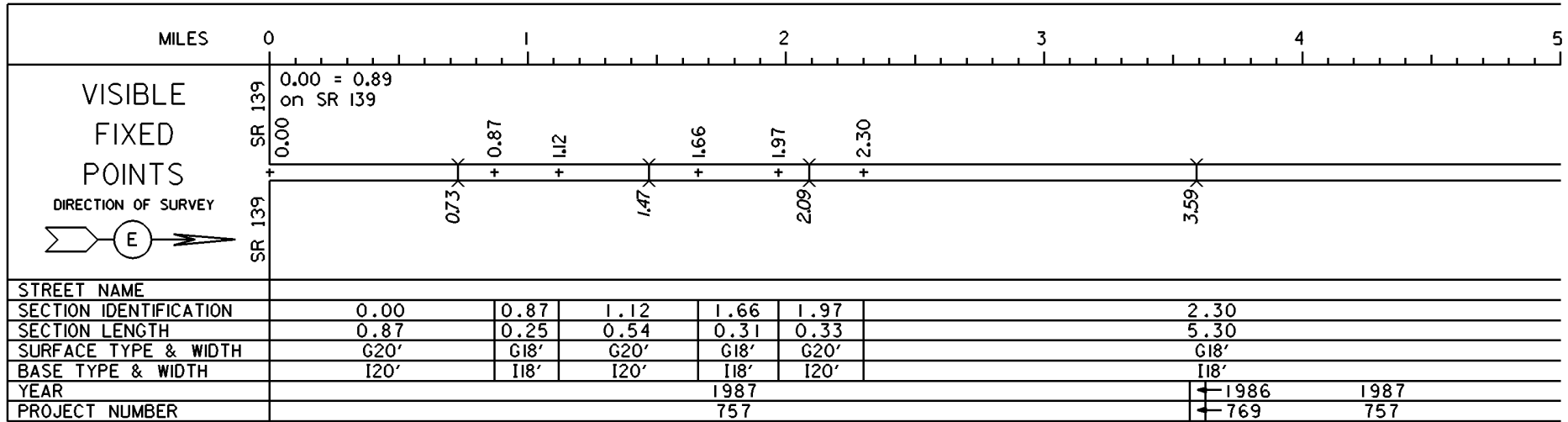


STATE OF OHIO - DEPARTMENT OF TRANSPORTATION

STATE ROUTE SECTIONS ON CONTINUOUS MILEAGE STATIONING

DISTRICT 9  
 COUNTY JACKSON  
 ROUTE SR 279



PERPETUATION

VISIBLE  
 FIXED  
 POINTS

---

STREET NAME  
 SECTION IDENTIFICATION  
 SECTION LENGTH  
 SURFACE TYPE & WIDTH  
 BASE TYPE & WIDTH  
 YEAR  
 PROJECT NUMBER


VISIBLE  
 FIXED  
 POINTS

---

STREET NAME  
 SECTION IDENTIFICATION  
 SECTION LENGTH  
 SURFACE TYPE & WIDTH  
 BASE TYPE & WIDTH  
 YEAR  
 PROJECT NUMBER

STATE OF OHIO - DEPARTMENT OF TRANSPORTATION  
STATE ROUTE SECTIONS ON CONTINUOUS MILEAGE STATIONING

DISTRICT 9  
COUNTY JACKSON  
ROUTE SR 279



VISIBLE  
FIXED  
POINTS

DIRECTION OF SURVEY



+ 7.60  
774  
+ 7.97

STREET NAME			
SECTION IDENTIFICATION	2.30	7.60	7.97
SECTION LENGTH	5.30	0.37	3.16
SURFACE TYPE & WIDTH	G18'	G20'	G18'
BASE TYPE & WIDTH	I18'	I20'	I18'
YEAR		1987	
PROJECT NUMBER		757	

PERPETUATION

VISIBLE  
FIXED  
POINTS

STREET NAME			
SECTION IDENTIFICATION			
SECTION LENGTH			
SURFACE TYPE & WIDTH			
BASE TYPE & WIDTH			
YEAR			
PROJECT NUMBER			

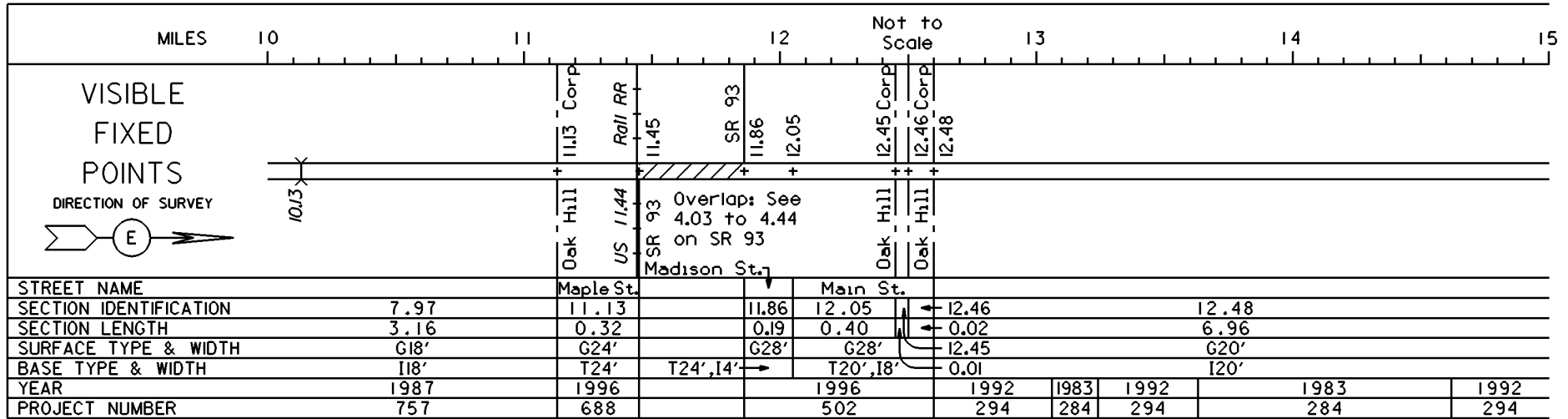
VISIBLE  
FIXED  
POINTS

STREET NAME			
SECTION IDENTIFICATION			
SECTION LENGTH			
SURFACE TYPE & WIDTH			
BASE TYPE & WIDTH			
YEAR			
PROJECT NUMBER			

STATE OF OHIO - DEPARTMENT OF TRANSPORTATION

STATE ROUTE SECTIONS ON CONTINUOUS MILEAGE STATIONING

DISTRICT 9  
 COUNTY JACKSON  
 ROUTE SR 279



PERPETUATION

VISIBLE  
FIXED  
POINTS

---

STREET NAME  
 SECTION IDENTIFICATION  
 SECTION LENGTH  
 SURFACE TYPE & WIDTH  
 BASE TYPE & WIDTH  
 YEAR  
 PROJECT NUMBER

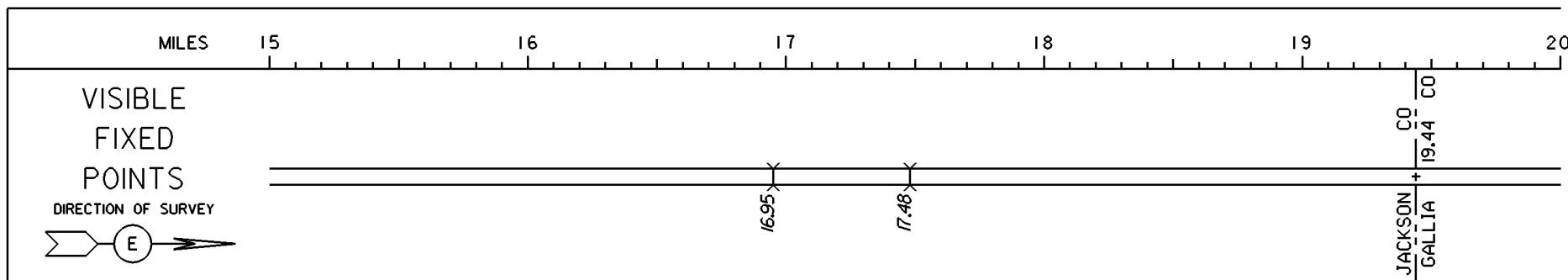
VISIBLE  
FIXED  
POINTS

---

STREET NAME  
 SECTION IDENTIFICATION  
 SECTION LENGTH  
 SURFACE TYPE & WIDTH  
 BASE TYPE & WIDTH  
 YEAR  
 PROJECT NUMBER


STATE OF OHIO - DEPARTMENT OF TRANSPORTATION  
STATE ROUTE SECTIONS ON CONTINUOUS MILEAGE STATIONING

DISTRICT 9  
COUNTY JACKSON  
ROUTE SR 279




STREET NAME							
SECTION IDENTIFICATION							
SECTION LENGTH 12.48							
SURFACE TYPE & WIDTH 6.96							
BASE TYPE & WIDTH G20'							
I20'							
YEAR	1992	1983	1992	1983	1992	1983	1992
PROJECT NUMBER	294	284	294	284	294	284	294

PERPETUATION



STREET NAME							
SECTION IDENTIFICATION							
SECTION LENGTH							
SURFACE TYPE & WIDTH							
BASE TYPE & WIDTH							
YEAR							
PROJECT NUMBER							



STREET NAME							
SECTION IDENTIFICATION							
SECTION LENGTH							
SURFACE TYPE & WIDTH							
BASE TYPE & WIDTH							
YEAR							
PROJECT NUMBER							