



STATE OF OHIO - DEPARTMENT OF TRANSPORTATION


STATE ROUTE SECTIONS ON CONTINUOUS MILEAGE STATIONING

DISTRICT 12
 COUNTY LAKE
 ROUTE SR 174

MILES		0	1	2	3	4	5	
VISIBLE FIXED POINTS	 DIRECTION OF SURVEY	CUYAHOGA CO LAKE CO Willoughby Hills Corp						
		0.00 1.51 1.55 1.68 1.90 3.70 3.83 4.05 4.39 4.58	US 6	US 6	IR 90	Willoughby Hills Corp SR 84	Willoughby Hills Corp SR 84	Overlap: See 5.50 to 5.84 on SR 84.
STREET NAME		Chagrin Falls-Willoughby Rd.					River Rd.	River St.
SECTION IDENTIFICATION		0.00	1.51	1.68		3.83	4.39 4.58	
SECTION LENGTH		1.51	0.17	2.15		0.22	0.19 0.57	
SURFACE TYPE & WIDTH		G19'	G22'	G19'		K19'	G26' G25'	
BASE TYPE & WIDTH		I19'	P22'	I19'		I19'	T26' T18',17'	
YEAR			1978				1983	
PROJECT NUMBER			458				698	

PERPETUATION

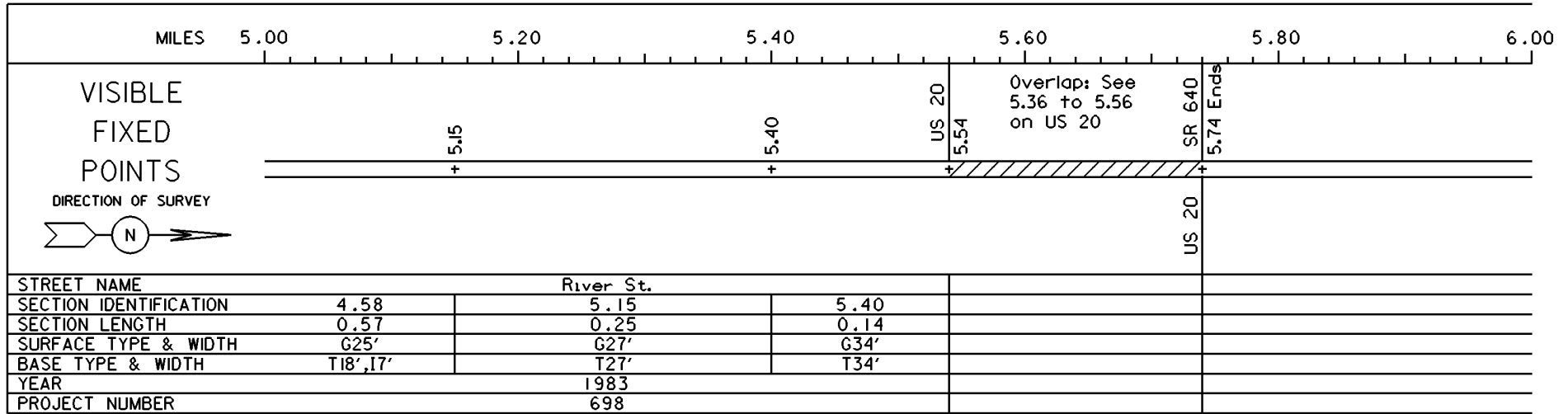
VISIBLE FIXED POINTS	 DIRECTION OF SURVEY	CUYAHOGA CO LAKE CO Willoughby Hills Corp						
		0.00 1.51 1.55 1.68 1.90 3.70 3.83 4.05	US 6	US 6	IR 90	Willoughby Hills Corp SR 84	Willoughby Hills Corp SR 84	
STREET NAME		Chagrin Falls-Willoughby Rd.					River Rd.	
SECTION IDENTIFICATION		0.00	1.51	1.68		3.83		
SECTION LENGTH		1.51	0.17	2.15		0.22		
SURFACE TYPE & WIDTH		G19'	G22'	G19'		D26'		
BASE TYPE & WIDTH		I19'	P22'	I19'				
YEAR			1990			1964		
PROJECT NUMBER			121			79		

VISIBLE FIXED POINTS	 DIRECTION OF SURVEY	CUYAHOGA CO LAKE CO Willoughby Hills Corp						
		0.00 1.51 1.55 1.68 1.90 3.70 3.83	US 6	US 6	IR 90	Willoughby Hills Corp SR 84	Willoughby Hills Corp SR 84	
STREET NAME		Chagrin Falls-Willoughby Rd.						
SECTION IDENTIFICATION		0.00	1.51	1.68				
SECTION LENGTH		1.51	0.17	2.15				
SURFACE TYPE & WIDTH		G19'	G22'	G19'				
BASE TYPE & WIDTH		I19'	P22'	I19'				
YEAR			2006					
PROJECT NUMBER			226					

STATE OF OHIO - DEPARTMENT OF TRANSPORTATION

STATE ROUTE SECTIONS ON CONTINUOUS MILEAGE STATIONING

DISTRICT 12
 COUNTY LAKE
 ROUTE SR 174



PERPETUATION

