

**GAME AND FERAL ANIMAL CONTROL ACT 2002  
ORDER**

**Declaration of public lands for hunting for the purposes of the  
Game and Feral Animal Control Act 2002**

I, IAN MACDONALD, MLC, Minister for Primary Industries, pursuant to section 20 of the Game and Feral Animal Control Act 2002 after having had regard to the matters set out in section 20(4), declare that game animals on public land described in Schedule 1 may be hunted by persons duly licensed, subject to the terms contained in Schedule 2.

**SCHEDULE 1 - the declared land  
Balgay State Forest**

Balgay State Forest is located approximately 64km south west of the township of Nyngan. A locality map is attached at Appendix 'A' and a location map is attached at Appendix 'B'.

Balgay State Forest area: 1090 hectares.

**SCHEDULE 2 - Terms**

**1. Duration of the declaration**

This declaration shall remain in force for a period of five (5) years from 2nd of May 2008.

**2. Authority of this declaration**

This declaration does not confer authority to do anything that is inconsistent with the requirements of any other Act or law.

**3. Requirements of the declaration**

A person who hunts on the declared lands must:

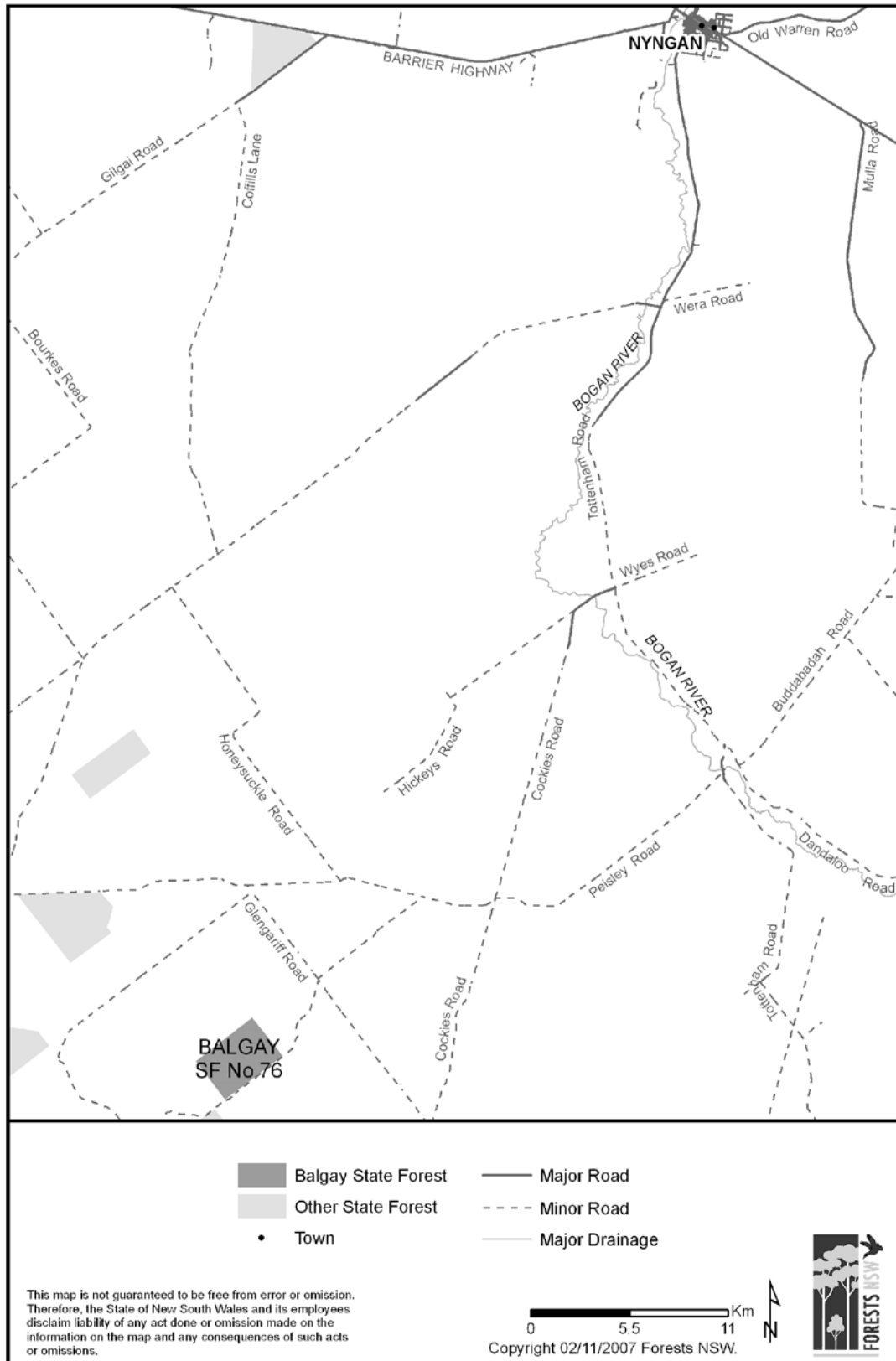
- (a) Gain written permission from Forests NSW or the Game Council on behalf of Forests NSW prior to accessing the declared lands;
- (b) Comply with all conditions in the written permission; and
- (c) Comply with any sign erected by Forests NSW or any sign approved by Forests NSW and erected by the Game Council.

<p>NOTE: This declaration is limited to game animals as prescribed in section 5(1) and section 5(2) of the Game and Feral Animal Control Act 2002.</p>
--------------------------------------------------------------------------------------------------------------------------------------------------------

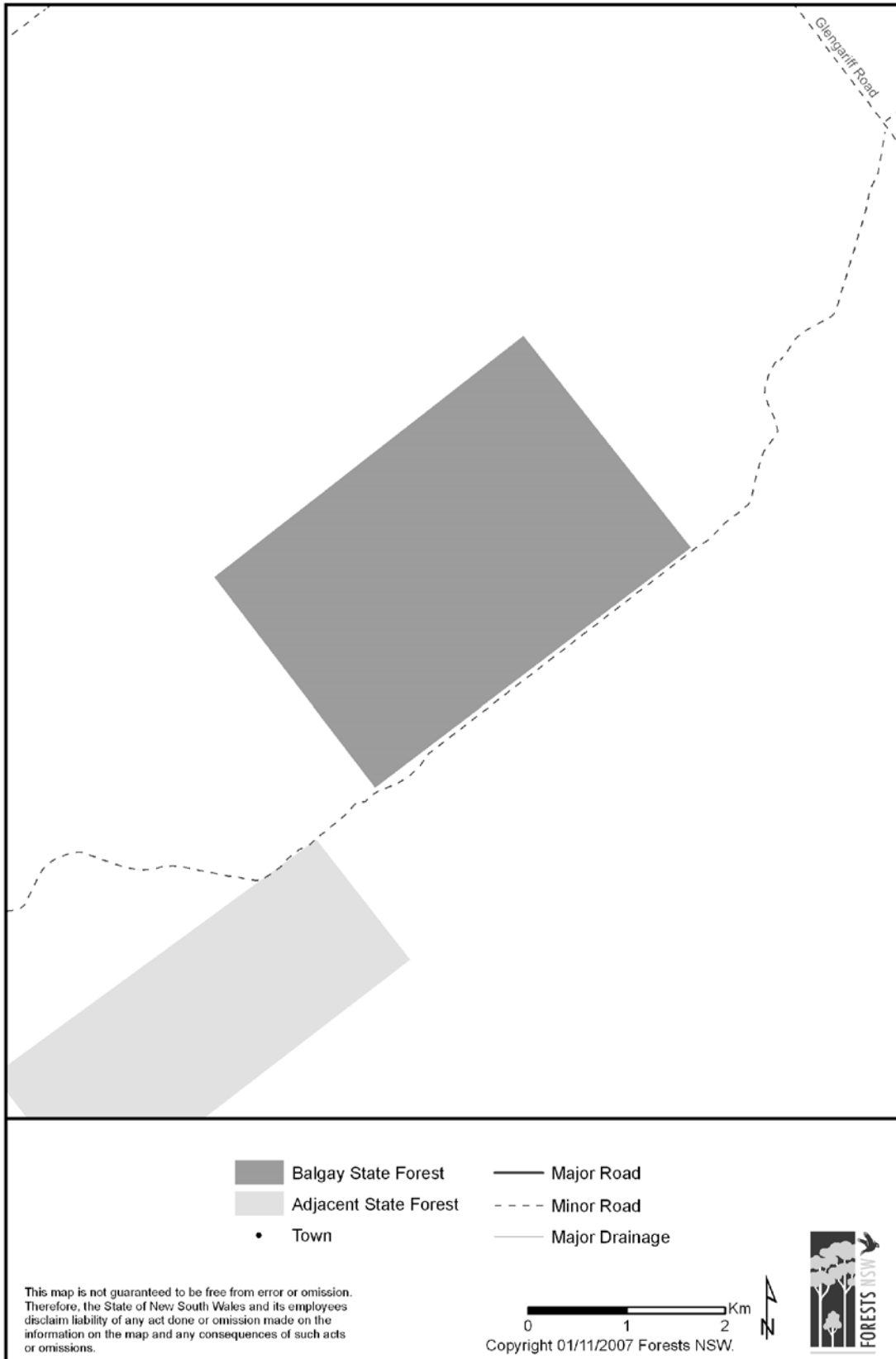
Dated this 28th day of April 2008

IAN MACDONALD, MLC  
Minister for Primary Industries

### APPENDIX A Locality



APPENDIX B Location



**GAME AND FERAL ANIMAL CONTROL ACT 2002  
ORDER**

**Declaration of public lands for hunting for the purposes of the  
Game and Feral Animal Control Act 2002**

I, IAN MACDONALD, MLC, Minister for Primary Industries, pursuant to section 20 of the Game and Feral Animal Control Act 2002 after having had regard to the matters set out in section 20(4), declare that game animals on public land described in Schedule 1 may be hunted by persons duly licensed, subject to the terms contained in Schedule 2.

**SCHEDULE 1 - the declared land**

**Balowra State Forest**

Balowra State Forest is located approximately 94km south east of the township of Cobar. A locality map is attached at Appendix 'A' and a location map is attached at Appendix 'B'.

Balowra State Forest area: 2061 hectares.

**SCHEDULE 2 - Terms**

**1. Duration of the declaration**

This declaration shall remain in force for a period of five (5) years from 2nd of May 2008.

**2. Authority of this declaration**

This declaration does not confer authority to do anything that is inconsistent with the requirements of any other Act or law.

**3. Requirements of the declaration**

A person who hunts on the declared lands must:

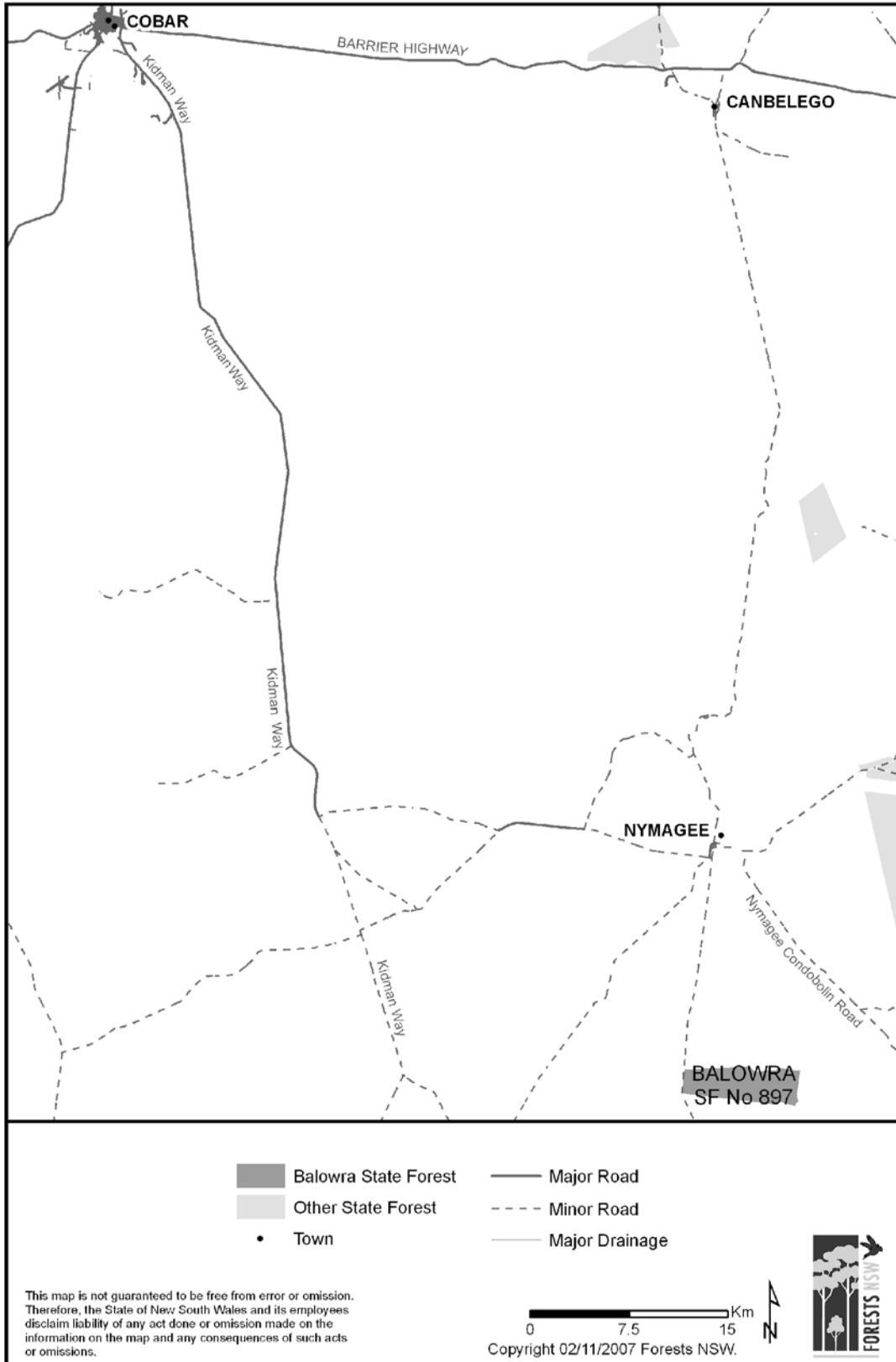
- (a) Gain written permission from Forests NSW or the Game Council on behalf of Forests NSW prior to accessing the declared lands;
- (b) Comply with all conditions in the written permission; and
- (c) Comply with any sign erected by Forests NSW or any sign approved by Forests NSW and erected by the Game Council.

<p>NOTE: This declaration is limited to game animals as prescribed in section 5(1) and section 5(2) of the Game and Feral Animal Control Act 2002.</p>
--------------------------------------------------------------------------------------------------------------------------------------------------------

Dated this 28th day of April 2008

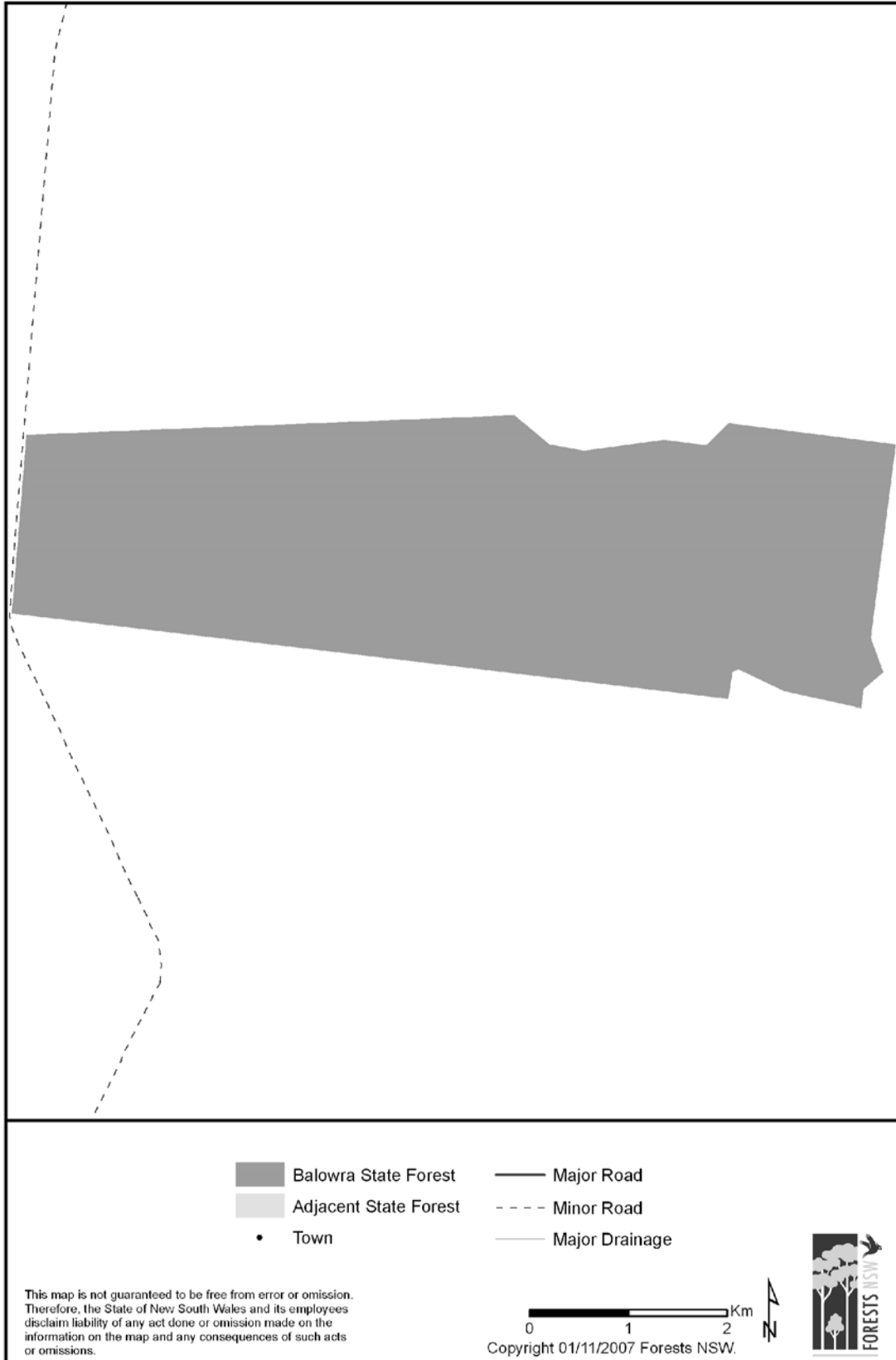
IAN MACDONALD, MLC  
Minister for Primary Industries

APPENDIX A Locality



This map is not guaranteed to be free from error or omission. Therefore, the State of New South Wales and its employees disclaim liability of any act done or omission made on the information on the map and any consequences of such acts or omissions.

APPENDIX B Location



**GAME AND FERAL ANIMAL CONTROL ACT 2002  
ORDER**

**Declaration of public lands for hunting for the purposes of the  
Game and Feral Animal Control Act 2002**

I, IAN MACDONALD, MLC, Minister for Primary Industries, pursuant to section 20 of the Game and Feral Animal Control Act 2002 after having had regard to the matters set out in section 20(4), declare that game animals on public land described in Schedule 1 may be hunted by persons duly licensed, subject to the terms contained in Schedule 2.

**SCHEDULE 1 - the declared land  
Barcoongere State Forest**

Barcoongere State Forest is located approximately 15km north of the township of Arrawarra. A locality map is attached at Appendix 'A' and a location map is attached at Appendix 'B'.

Barcoongere State Forest area: 2140 hectares.

**SCHEDULE 2 - Terms**

**1. Duration of the declaration**

This declaration shall remain in force for a period of five (5) years from 2nd of May 2008.

**2. Authority of this declaration**

This declaration does not confer authority to do anything that is inconsistent with the requirements of any other Act or law.

**3. Requirements of the declaration**

A person who hunts on the declared lands must:

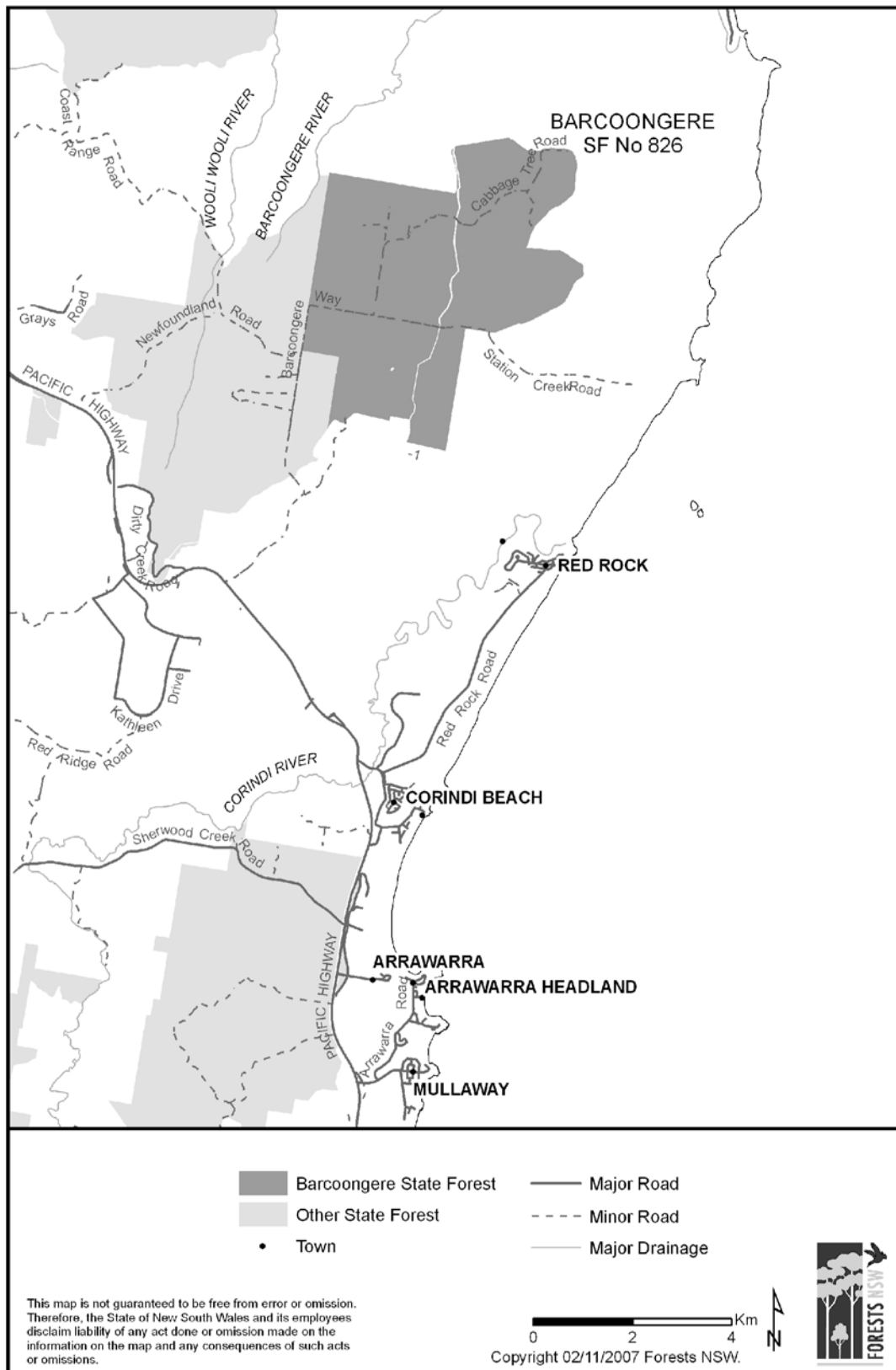
- (a) Gain written permission from Forests NSW or the Game Council on behalf of Forests NSW prior to accessing the declared lands;
- (b) Comply with all conditions in the written permission; and
- (c) Comply with any sign erected by Forests NSW or any sign approved by Forests NSW and erected by the Game Council.

<p>NOTE: This declaration is limited to game animals as prescribed in section 5(1) and section 5(2) of the Game and Feral Animal Control Act 2002.</p>
--------------------------------------------------------------------------------------------------------------------------------------------------------

Dated this 28th day of April 2008

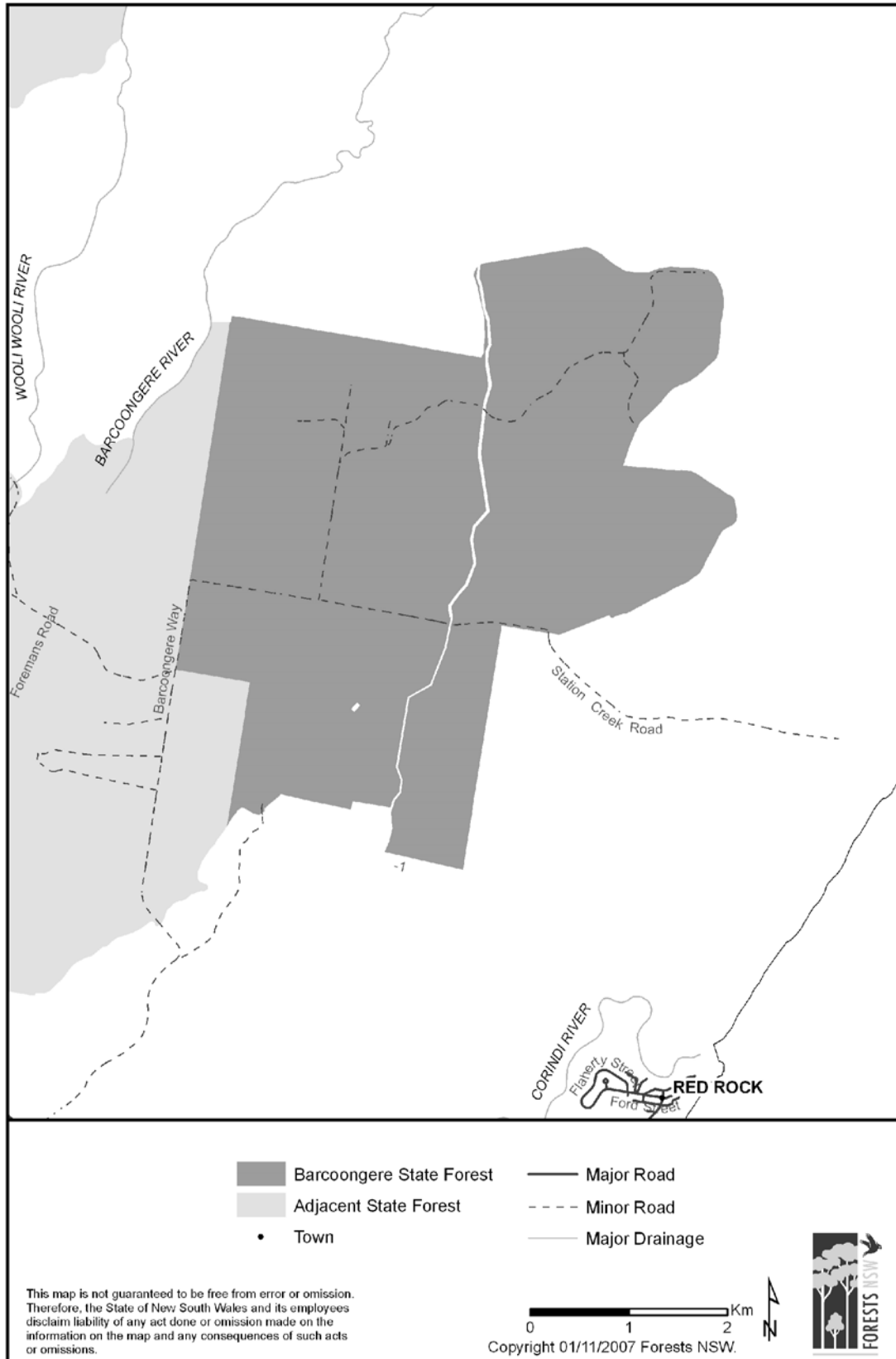
IAN MACDONALD, MLC  
Minister for Primary Industries

APPENDIX A Locality





APPENDIX B Location



**GAME AND FERAL ANIMAL CONTROL ACT 2002  
ORDER**

**Declaration of public lands for hunting for the purposes of the  
Game and Feral Animal Control Act 2002**

I, IAN MACDONALD, MLC, Minister for Primary Industries, pursuant to section 20 of the Game and Feral Animal Control Act 2002 after having had regard to the matters set out in section 20(4), declare that game animals on public land described in Schedule 1 may be hunted by persons duly licensed, subject to the terms contained in Schedule 2.

**SCHEDULE 1 - the declared land**

**Bedooba State Forest**

Bedooba State Forest is located approximately 88km south of the township of Cobar. A locality map is attached at Appendix 'A' and a location map is attached at Appendix 'B'.

Bedooba State Forest area: 1663 hectares.

**SCHEDULE 2 - Terms**

**1. Duration of the declaration**

This declaration shall remain in force for a period of five (5) years from 2nd of May 2008.

**2. Authority of this declaration**

This declaration does not confer authority to do anything that is inconsistent with the requirements of any other Act or law.

**3. Requirements of the declaration**

A person who hunts on the declared lands must:

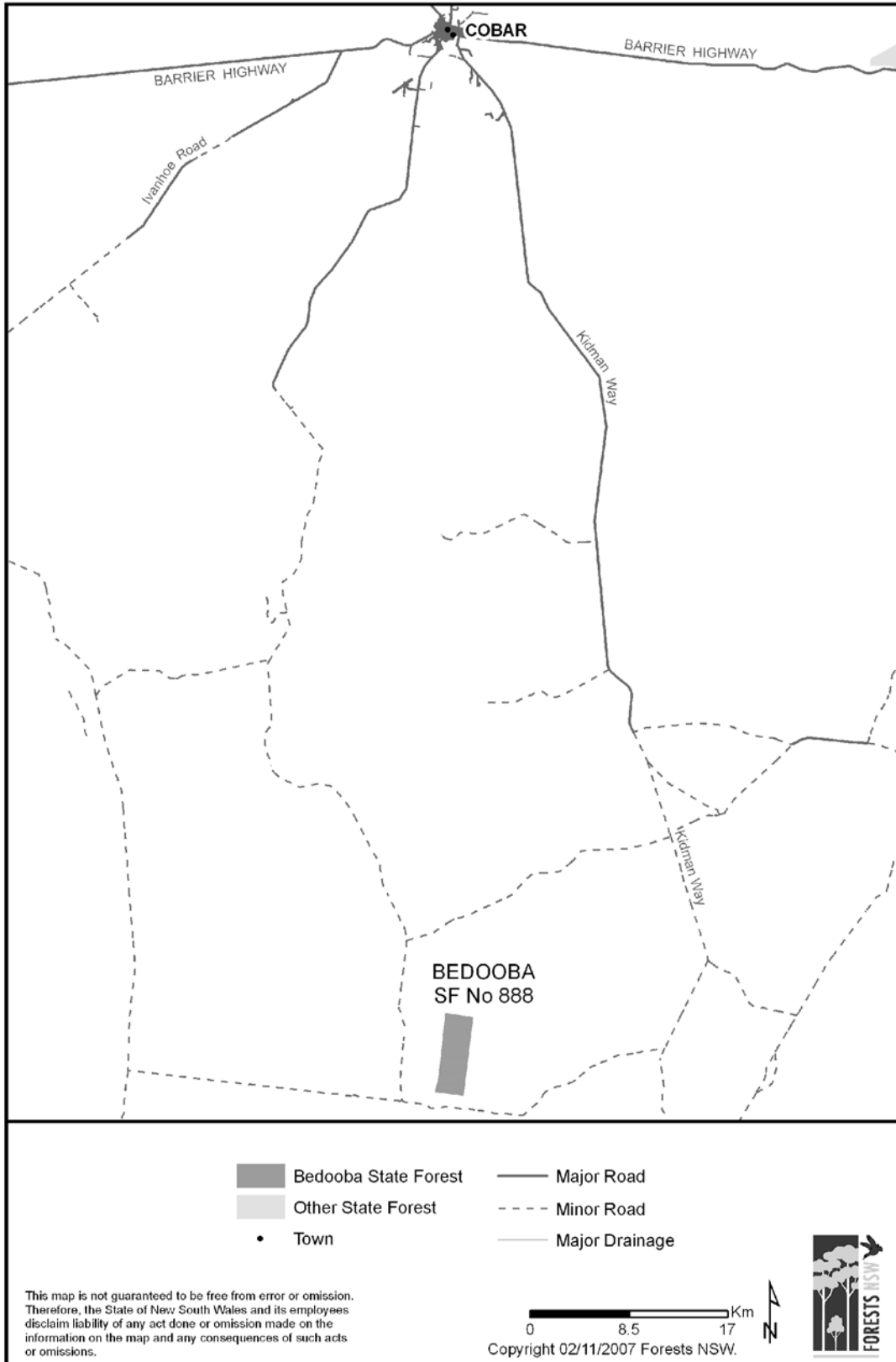
- (a) Gain written permission from Forests NSW or the Game Council on behalf of Forests NSW prior to accessing the declared lands;
- (b) Comply with all conditions in the written permission; and
- (c) Comply with any sign erected by Forests NSW or any sign approved by Forests NSW and erected by the Game Council.

<p>NOTE: This declaration is limited to game animals as prescribed in section 5(1) and section 5(2) of the Game and Feral Animal Control Act 2002.</p>
--------------------------------------------------------------------------------------------------------------------------------------------------------

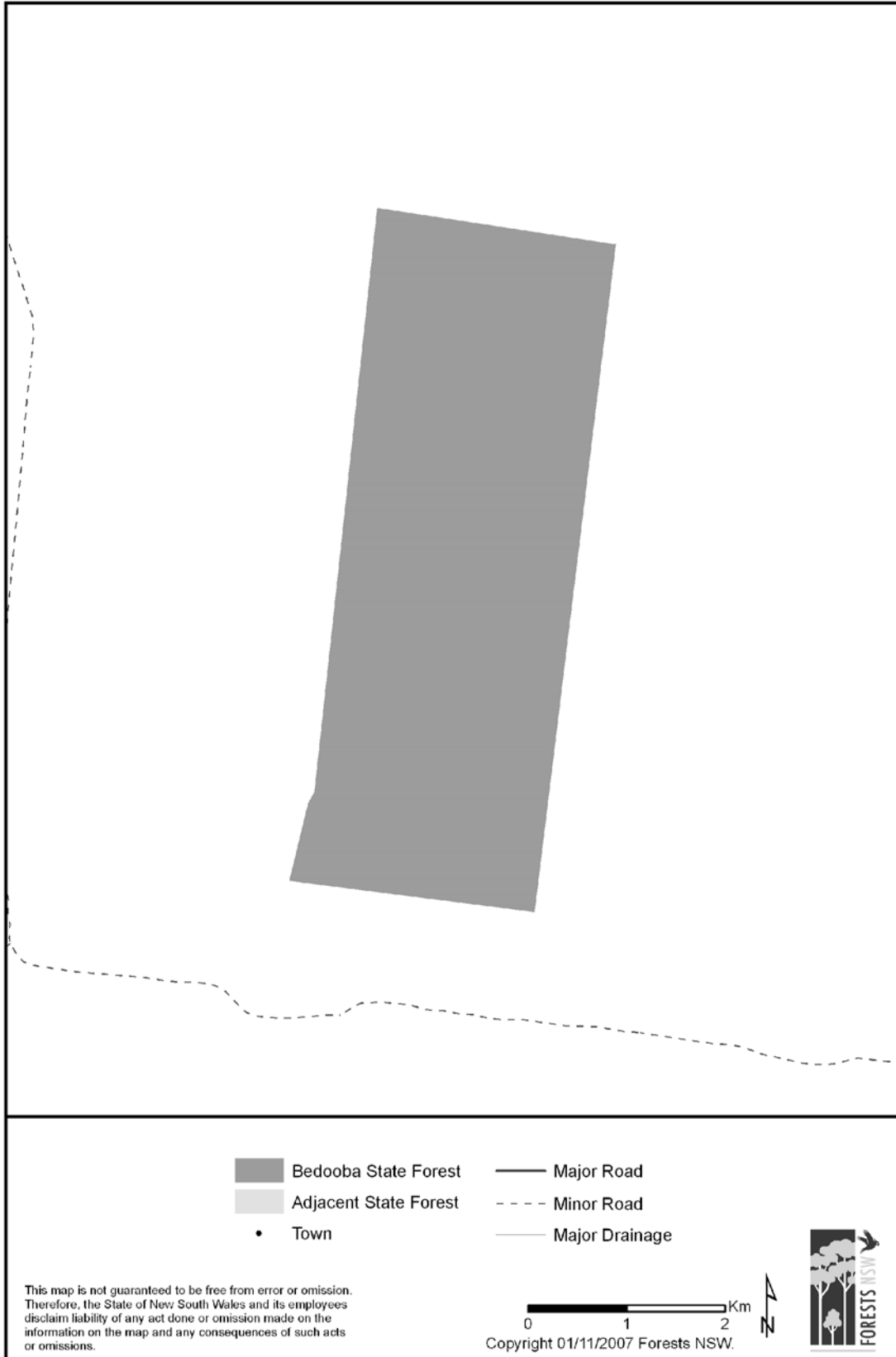
Dated this 28th day of April 2008

IAN MACDONALD, MLC  
Minister for Primary Industries

APPENDIX A Locality



APPENDIX B Location



**GAME AND FERAL ANIMAL CONTROL ACT 2002  
ORDER**

**Declaration of public lands for hunting for the purposes of the  
Game and Feral Animal Control Act 2002**

I, IAN MACDONALD, MLC, Minister for Primary Industries, pursuant to section 20 of the Game and Feral Animal Control Act 2002 after having had regard to the matters set out in section 20(4), declare that game animals on public land described in Schedule 1 may be hunted by persons duly licensed, subject to the terms contained in Schedule 2.

**SCHEDULE 1 - the declared land  
Belanglo State Forest**

Belanglo State Forest is located approximately 14km west of the township of Moss Vale. A locality map is attached at Appendix 'A' and a location map is attached at Appendix 'B'.

Belanglo State Forest area: 3885 hectares.

**SCHEDULE 2 - Terms**

**1. Duration of the declaration**

This declaration shall remain in force for a period of five (5) years from 2nd of May 2008.

**2. Authority of this declaration**

This declaration does not confer authority to do anything that is inconsistent with the requirements of any other Act or law.

**3. Requirements of the declaration**

A person who hunts on the declared lands must:

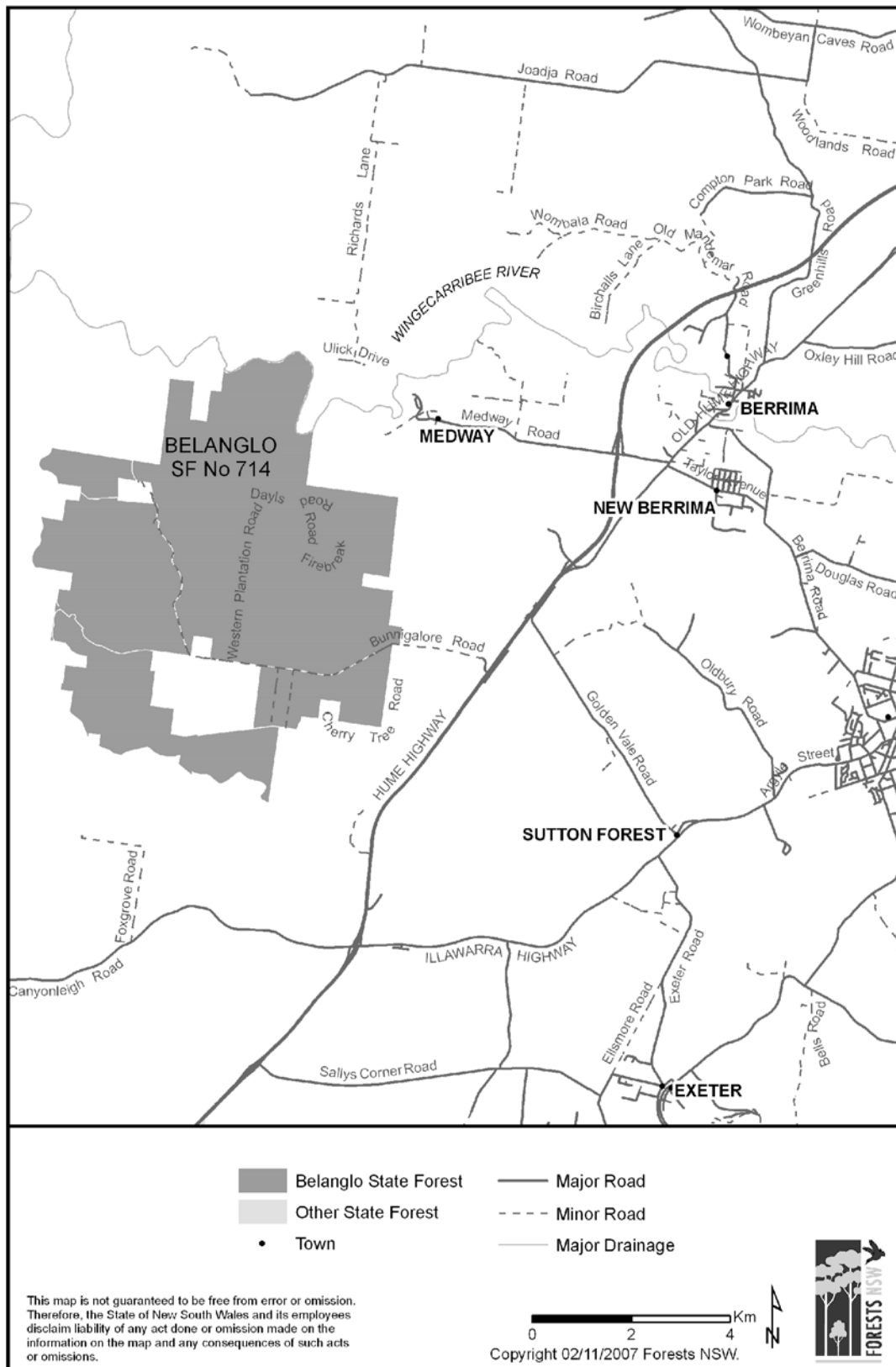
- (a) Gain written permission from Forests NSW or the Game Council on behalf of Forests NSW prior to accessing the declared lands;
- (b) Comply with all conditions in the written permission; and
- (c) Comply with any sign erected by Forests NSW or any sign approved by Forests NSW and erected by the Game Council.

<p>NOTE: This declaration is limited to game animals as prescribed in section 5(1) and section 5(2) of the Game and Feral Animal Control Act 2002.</p>
--------------------------------------------------------------------------------------------------------------------------------------------------------

Dated this 28th day of April 2008

IAN MACDONALD, MLC  
Minister for Primary Industries

APPENDIX A Locality



APPENDIX B Location



**GAME AND FERAL ANIMAL CONTROL ACT 2002  
ORDER**

**Declaration of public lands for hunting for the purposes of the  
Game and Feral Animal Control Act 2002**

I, IAN MACDONALD, MLC, Minister for Primary Industries, pursuant to section 20 of the Game and Feral Animal Control Act 2002 after having had regard to the matters set out in section 20(4), declare that game animals on public land described in Schedule 1 may be hunted by persons duly licensed, subject to the terms contained in Schedule 2.

**SCHEDULE 1 - the declared land**

**Benbraggie State Forest**

Benbraggie State Forest is located approximately 9km west of the township of Bingara. A locality map is attached at Appendix 'A' and a location map is attached at Appendix 'B'.

Benbraggie State Forest area: 845 hectares.

**SCHEDULE 2 - Terms**

**1. Duration of the declaration**

This declaration shall remain in force for a period of five (5) years from 2nd of May 2008.

**2. Authority of this declaration**

This declaration does not confer authority to do anything that is inconsistent with the requirements of any other Act or law.

**3. Requirements of the declaration**

A person who hunts on the declared lands must:

- (a) Gain written permission from Forests NSW or the Game Council on behalf of Forests NSW prior to accessing the declared lands;
- (b) Comply with all conditions in the written permission; and
- (c) Comply with any sign erected by Forests NSW or any sign approved by Forests NSW and erected by the Game Council.

<p>NOTE: This declaration is limited to game animals as prescribed in section 5(1) and section 5(2) of the Game and Feral Animal Control Act 2002.</p>
--------------------------------------------------------------------------------------------------------------------------------------------------------

Dated this 28th day of April 2008

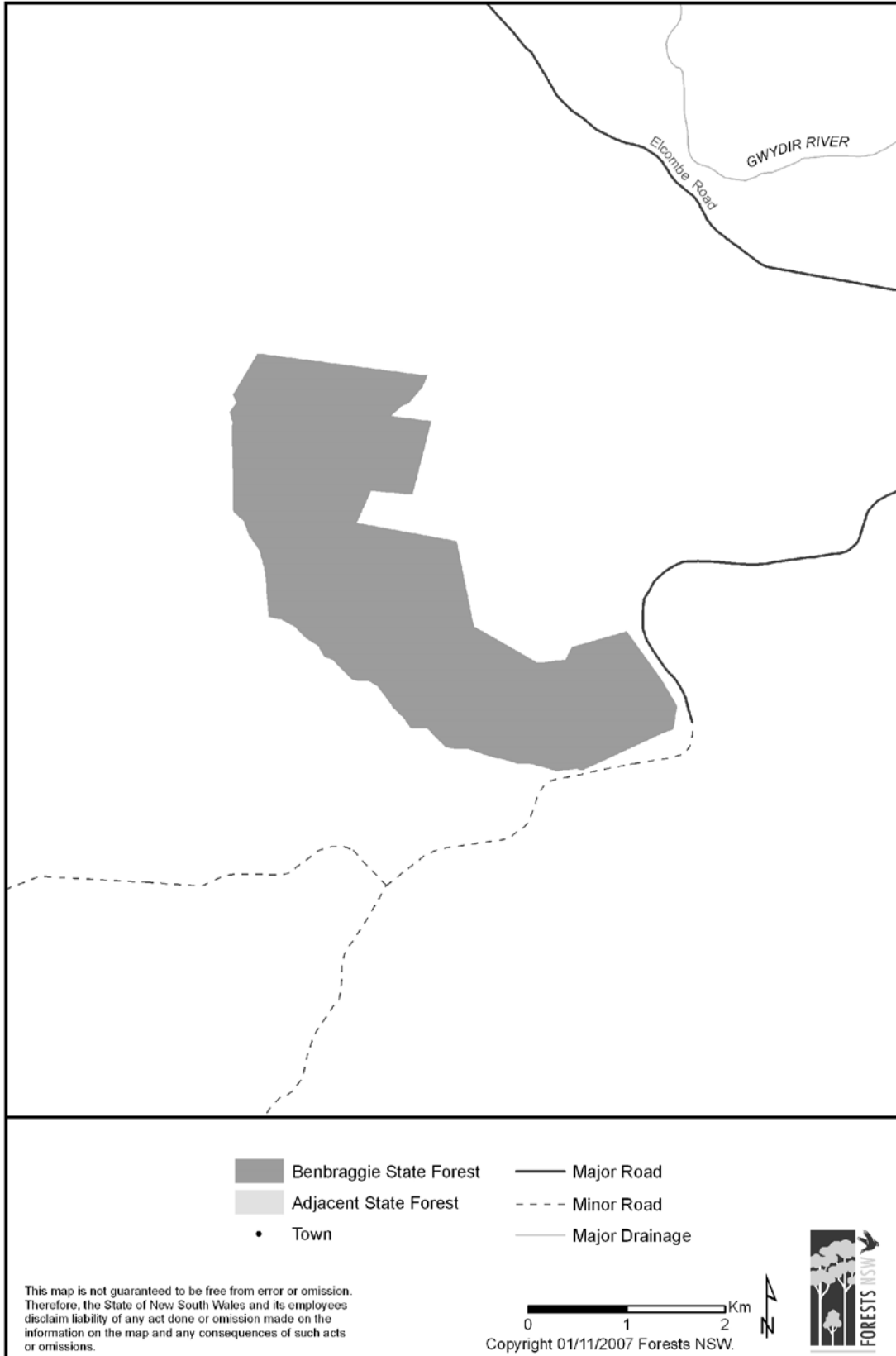
IAN MACDONALD, MLC  
Minister for Primary Industries



APPENDIX A Locality



APPENDIX B Location



**GAME AND FERAL ANIMAL CONTROL ACT 2002  
ORDER**

**Declaration of public lands for hunting for the purposes of the  
Game and Feral Animal Control Act 2002**

I, IAN MACDONALD, MLC, Minister for Primary Industries, pursuant to section 20 of the Game and Feral Animal Control Act 2002 after having had regard to the matters set out in section 20(4), declare that game animals on public land described in Schedule 1 may be hunted by persons duly licensed, subject to the terms contained in Schedule 2.

**SCHEDULE 1 - the declared land  
Bendick Murrell State Forest**

Bendick Murrell State Forest is located approximately 30km north east of the township of Young. A locality map is attached at Appendix 'A' and a location map is attached at Appendix 'B'.

Bendick Murrell State Forest area: 1859 hectares.

**SCHEDULE 2 - Terms**

**1. Duration of the declaration**

This declaration shall remain in force for a period of five (5) years from 2nd of May 2008.

**2. Authority of this declaration**

This declaration does not confer authority to do anything that is inconsistent with the requirements of any other Act or law.

**3. Requirements of the declaration**

A person who hunts on the declared lands must:

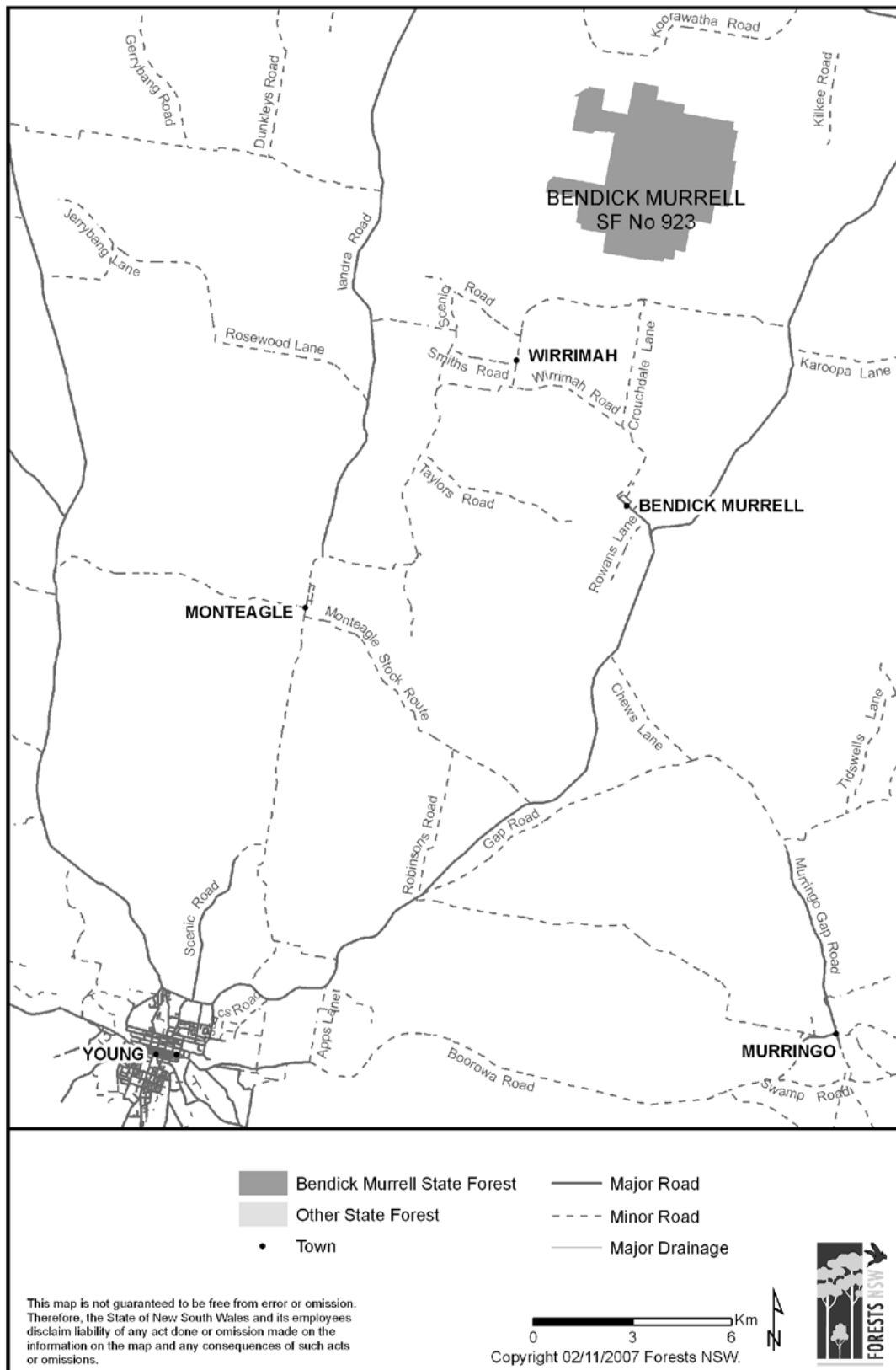
- (a) Gain written permission from Forests NSW or the Game Council on behalf of Forests NSW prior to accessing the declared lands;
- (b) Comply with all conditions in the written permission; and
- (c) Comply with any sign erected by Forests NSW or any sign approved by Forests NSW and erected by the Game Council.

<p>NOTE: This declaration is limited to game animals as prescribed in section 5(1) and section 5(2) of the Game and Feral Animal Control Act 2002.</p>
--------------------------------------------------------------------------------------------------------------------------------------------------------

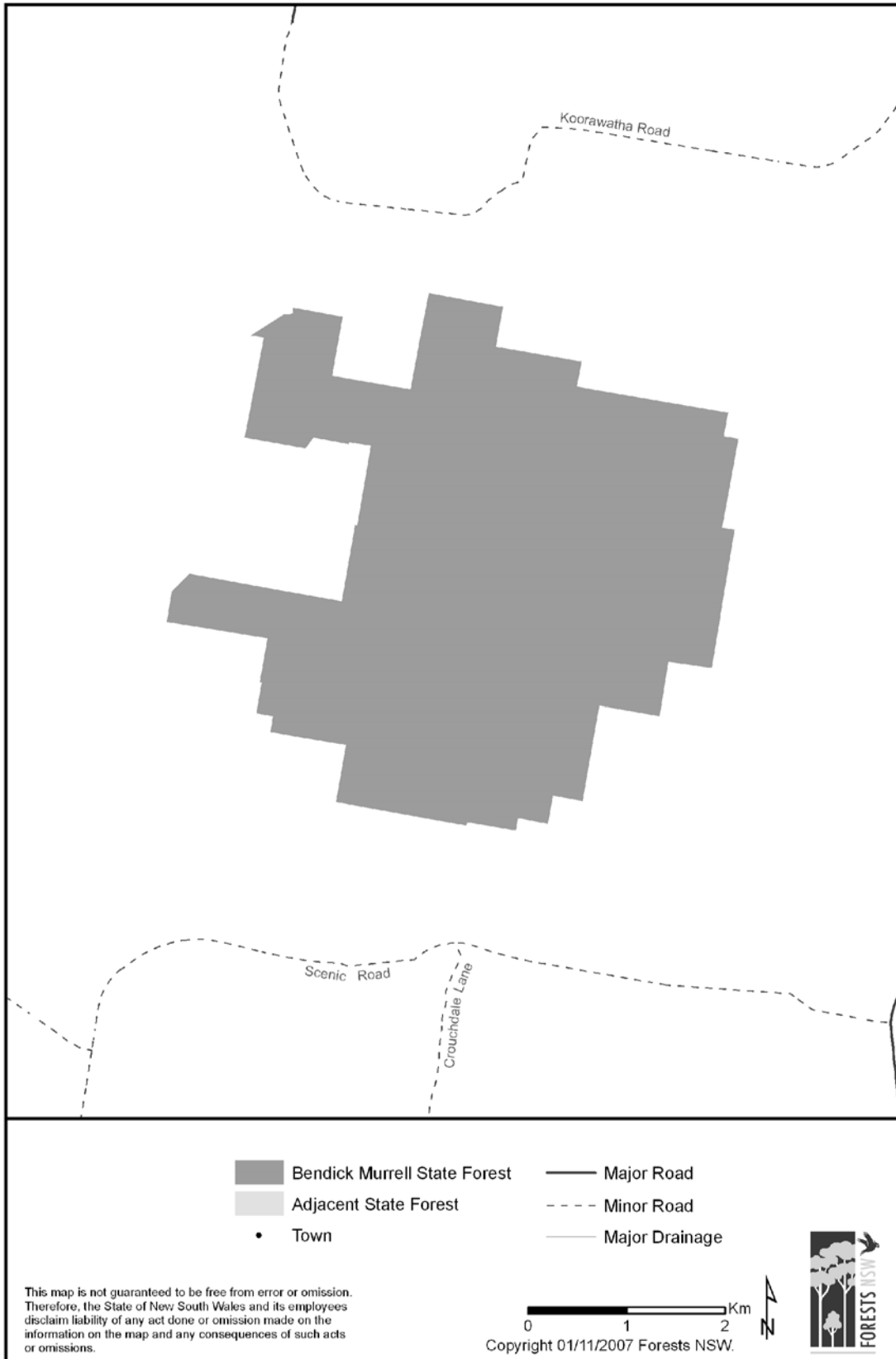
Dated this 28th day of April 2008

IAN MACDONALD, MLC  
Minister for Primary Industries

APPENDIX A Locality



APPENDIX B Location



**GAME AND FERAL ANIMAL CONTROL ACT 2002  
ORDER**

**Declaration of public lands for hunting for the purposes of the  
Game and Feral Animal Control Act 2002**

I, IAN MACDONALD, MLC, Minister for Primary Industries, pursuant to section 20 of the Game and Feral Animal Control Act 2002 after having had regard to the matters set out in section 20(4), declare that game animals on public land described in Schedule 1 may be hunted by persons duly licensed, subject to the terms contained in Schedule 2.

**SCHEDULE 1 - the declared land**

**Billilimbra State Forest**

Billilimbra State Forest is located approximately 37km south east of the township of Tenterfield. A locality map is attached at Appendix 'A' and a location map is attached at Appendix 'B'.

Billilimbra State Forest area: 3852 hectares.

**SCHEDULE 2 - Terms**

**1. Duration of the declaration**

This declaration shall remain in force for a period of five (5) years from 2nd of May 2008.

**2. Authority of this declaration**

This declaration does not confer authority to do anything that is inconsistent with the requirements of any other Act or law.

**3. Requirements of the declaration**

A person who hunts on the declared lands must:

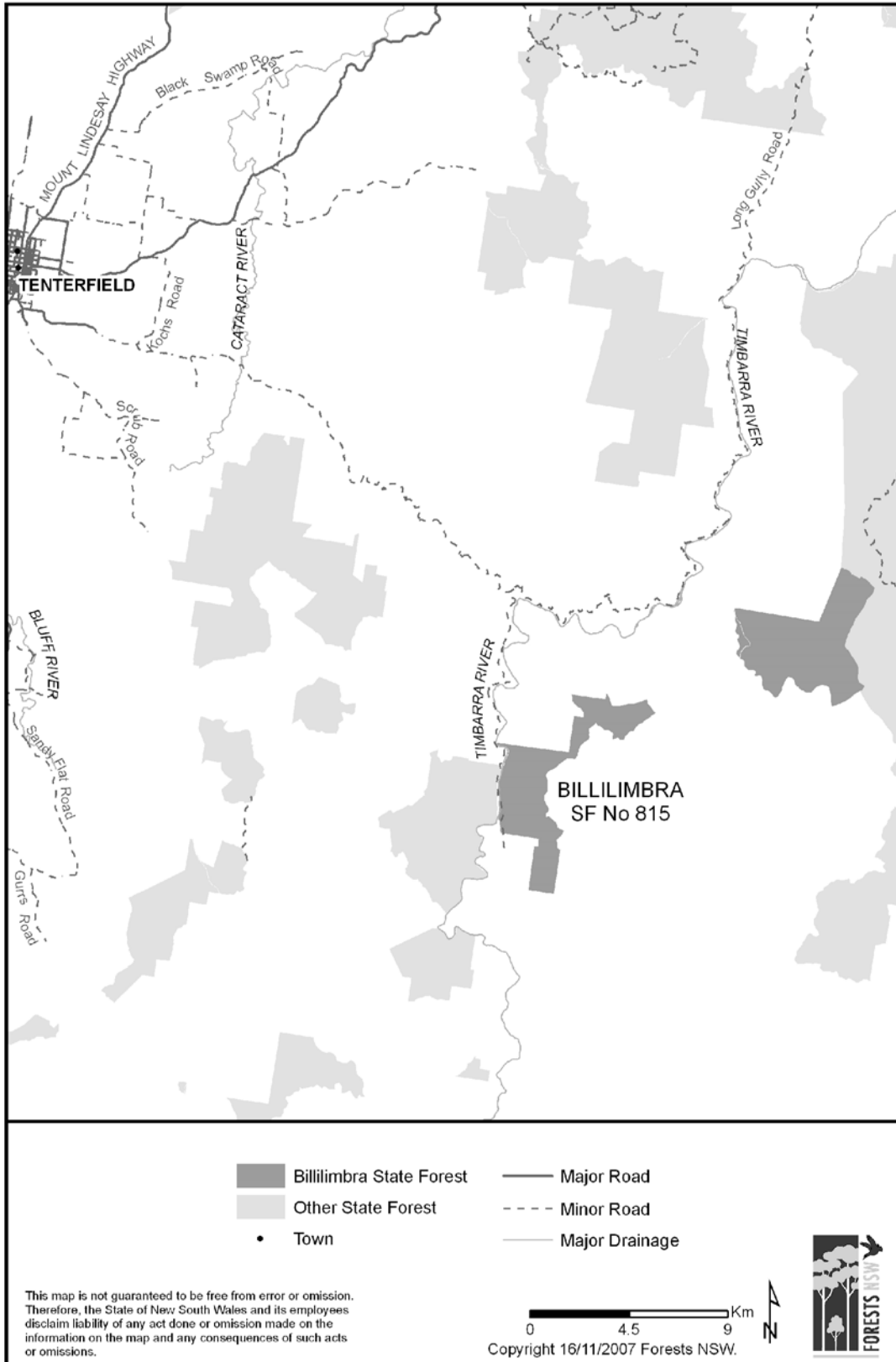
- (a) Gain written permission from Forests NSW or the Game Council on behalf of Forests NSW prior to accessing the declared lands;
- (b) Comply with all conditions in the written permission; and
- (c) Comply with any sign erected by Forests NSW or any sign approved by Forests NSW and erected by the Game Council.

<p>NOTE: This declaration is limited to game animals as prescribed in section 5(1) and section 5(2) of the Game and Feral Animal Control Act 2002.</p>
--------------------------------------------------------------------------------------------------------------------------------------------------------

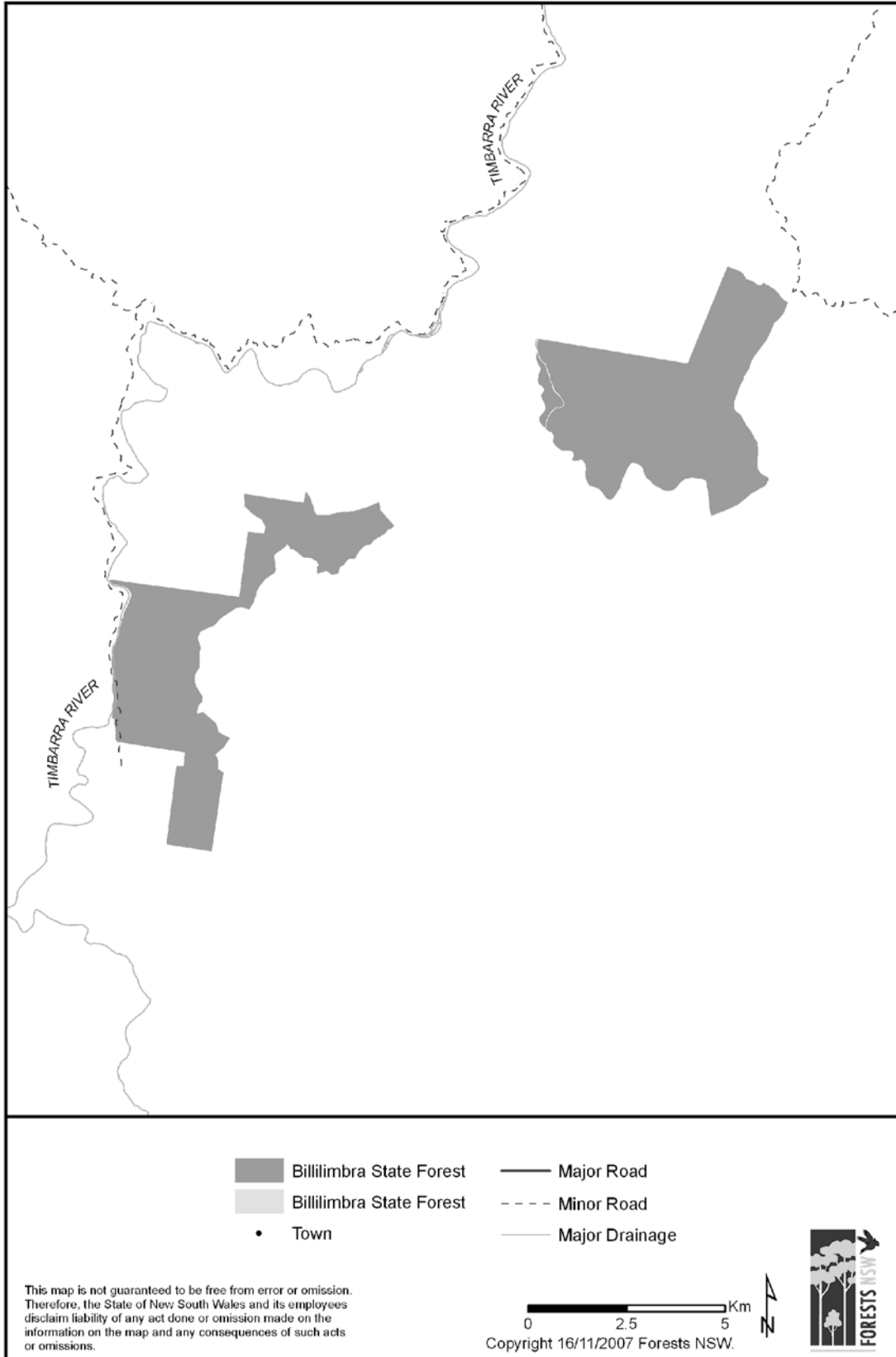
Dated this 28th day of April 2008

IAN MACDONALD, MLC  
Minister for Primary Industries

APPENDIX A Locality



APPENDIX B Location





**GAME AND FERAL ANIMAL CONTROL ACT 2002  
ORDER**

**Declaration of public lands for hunting for the purposes of the  
Game and Feral Animal Control Act 2002**

I, IAN MACDONALD, MLC, Minister for Primary Industries, pursuant to section 20 of the Game and Feral Animal Control Act 2002 after having had regard to the matters set out in section 20(4), declare that game animals on public land described in Schedule 1 may be hunted by persons duly licensed, subject to the terms contained in Schedule 2.

**SCHEDULE 1 - the declared land  
Bimbi State Forest**

Bimbi State Forest is located approximately 22km west of the township of Grenfell. A locality map is attached at Appendix 'A' and a location map is attached at Appendix 'B'.

Bimbi State Forest area: 2571 hectares.

**SCHEDULE 2 - Terms**

**1. Duration of the declaration**

This declaration shall remain in force for a period of five (5) years from 2nd of May 2008.

**2. Authority of this declaration**

This declaration does not confer authority to do anything that is inconsistent with the requirements of any other Act or law.

**3. Requirements of the declaration**

A person who hunts on the declared lands must:

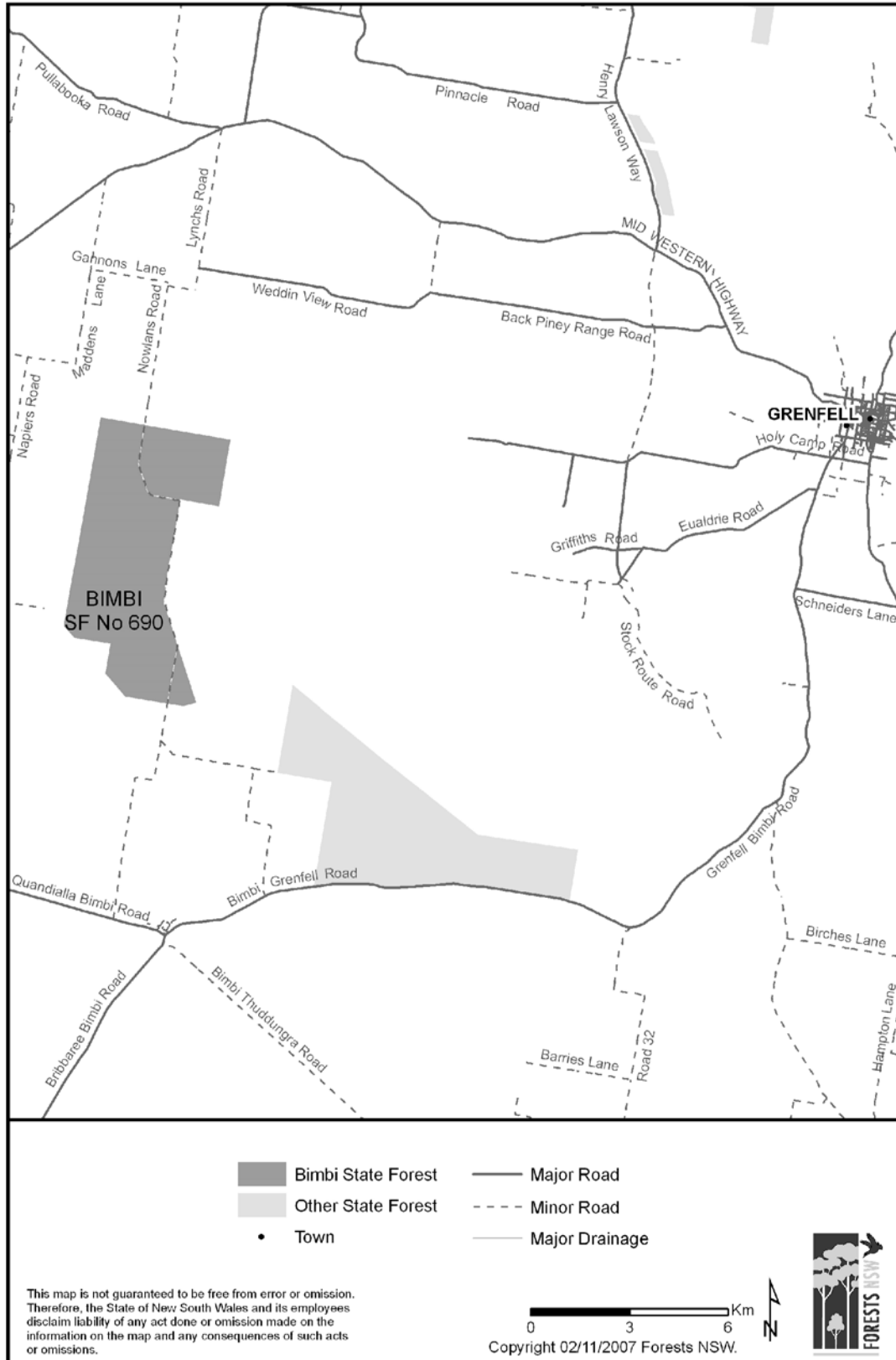
- (a) Gain written permission from Forests NSW or the Game Council on behalf of Forests NSW prior to accessing the declared lands;
- (b) Comply with all conditions in the written permission; and
- (c) Comply with any sign erected by Forests NSW or any sign approved by Forests NSW and erected by the Game Council.

<p>NOTE: This declaration is limited to game animals as prescribed in section 5(1) and section 5(2) of the Game and Feral Animal Control Act 2002.</p>
--------------------------------------------------------------------------------------------------------------------------------------------------------

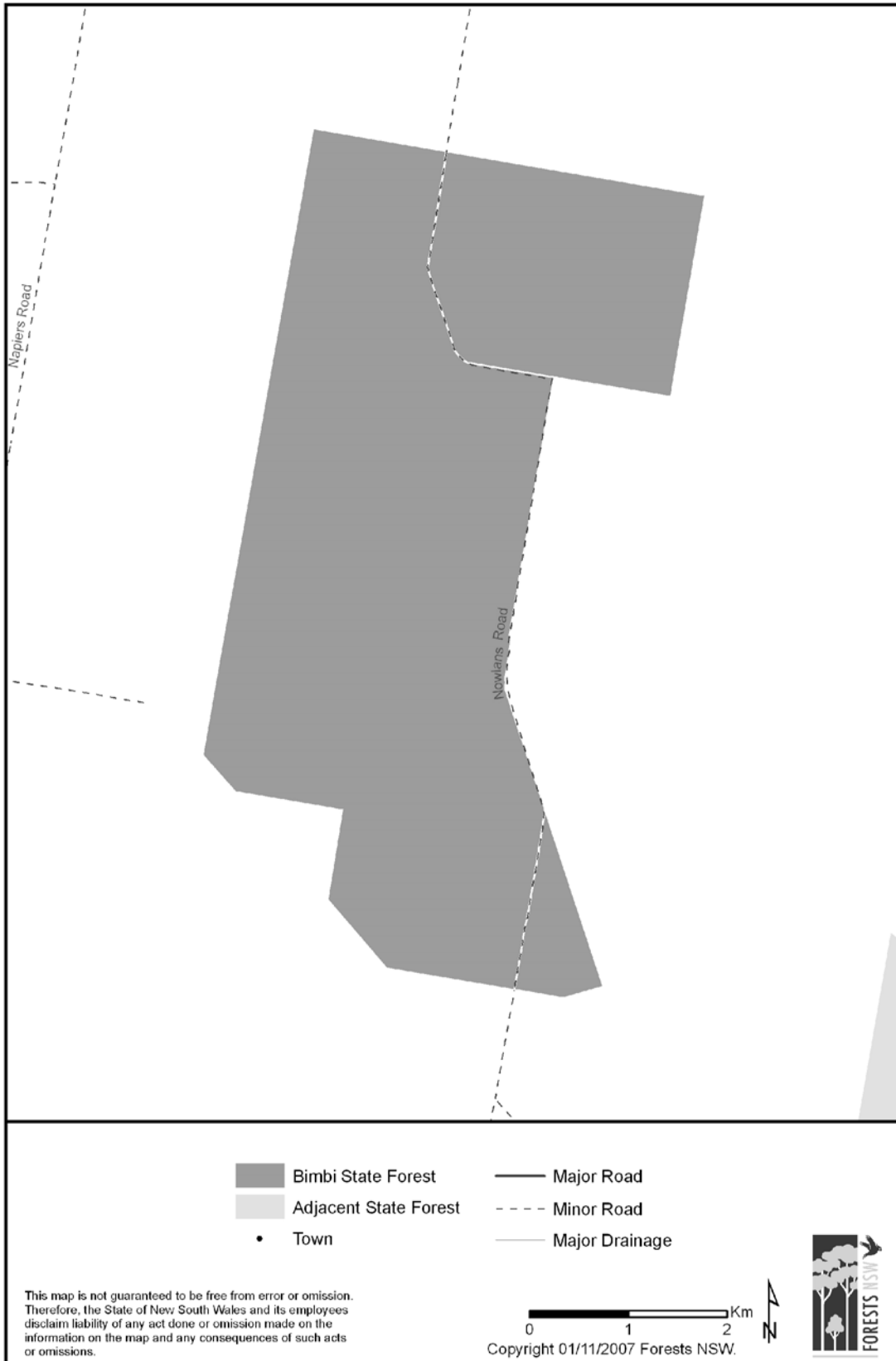
Dated this 28th day of April 2008

IAN MACDONALD, MLC  
Minister for Primary Industries

### APPENDIX A Locality



APPENDIX B Location



**GAME AND FERAL ANIMAL CONTROL ACT 2002  
ORDER**

**Declaration of public lands for hunting for the purposes of the  
Game and Feral Animal Control Act 2002**

I, IAN MACDONALD, MLC, Minister for Primary Industries, pursuant to section 20 of the Game and Feral Animal Control Act 2002 after having had regard to the matters set out in section 20(4), declare that game animals on public land described in Schedule 1 may be hunted by persons duly licensed, subject to the terms contained in Schedule 2.

**SCHEDULE 1 - the declared land**

**Bingara State Forest**

Bingara State Forest is located approximately 3km east of the township of Bingara. A locality map is attached at Appendix 'A' and a location map is attached at Appendix 'B'.

Bingara State Forest area: 2105 hectares.

**SCHEDULE 2 - Terms**

**1. Duration of the declaration**

This declaration shall remain in force for a period of five (5) years from 2nd of May 2008.

**2. Authority of this declaration**

This declaration does not confer authority to do anything that is inconsistent with the requirements of any other Act or law.

**3. Requirements of the declaration**

A person who hunts on the declared lands must:

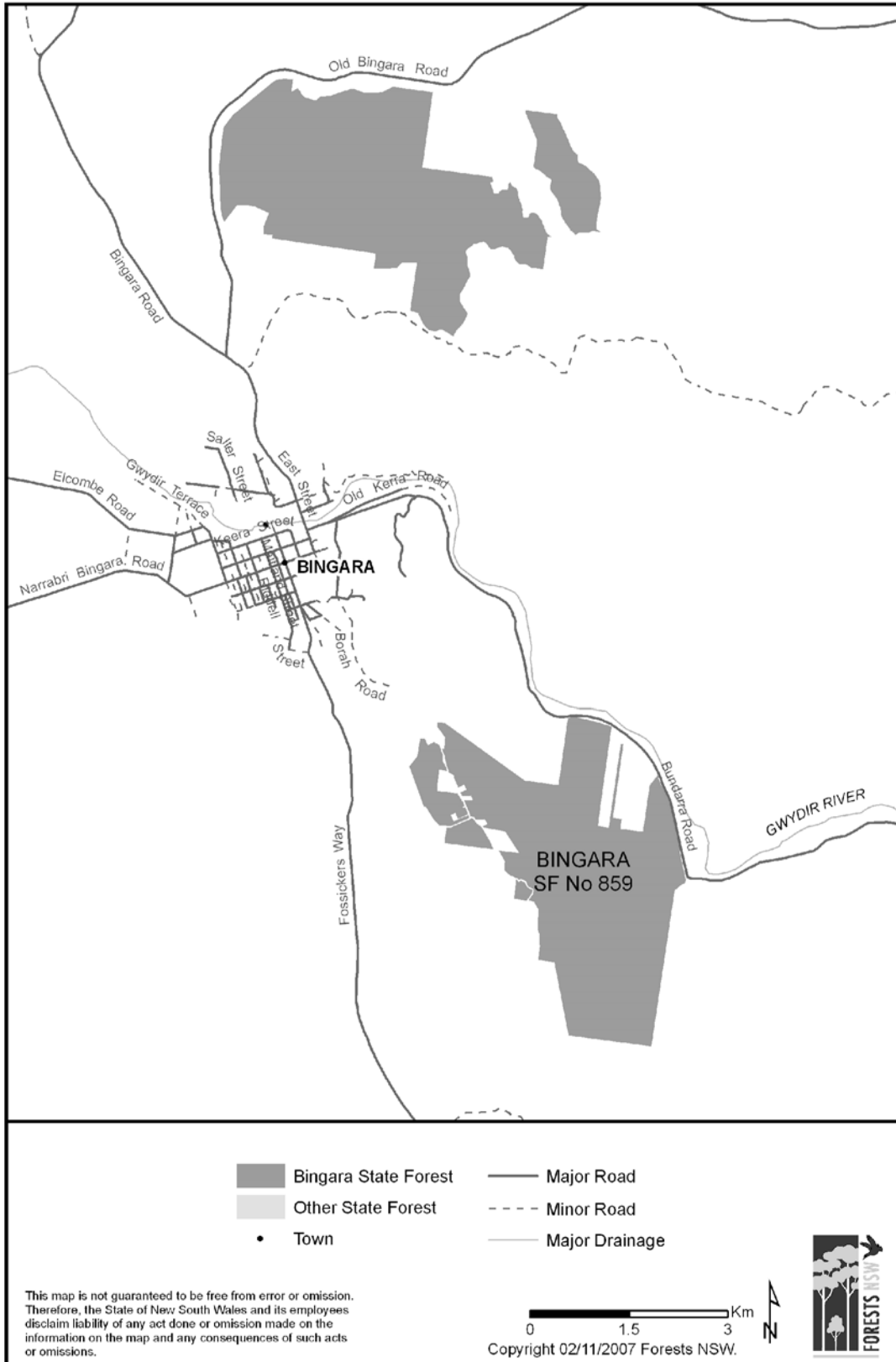
- (a) Gain written permission from Forests NSW or the Game Council on behalf of Forests NSW prior to accessing the declared lands;
- (b) Comply with all conditions in the written permission; and
- (c) Comply with any sign erected by Forests NSW or any sign approved by Forests NSW and erected by the Game Council.

NOTE: This declaration is limited to game animals as prescribed in section 5(1) and section 5(2) of the Game and Feral Animal Control Act 2002.
-------------------------------------------------------------------------------------------------------------------------------------------------

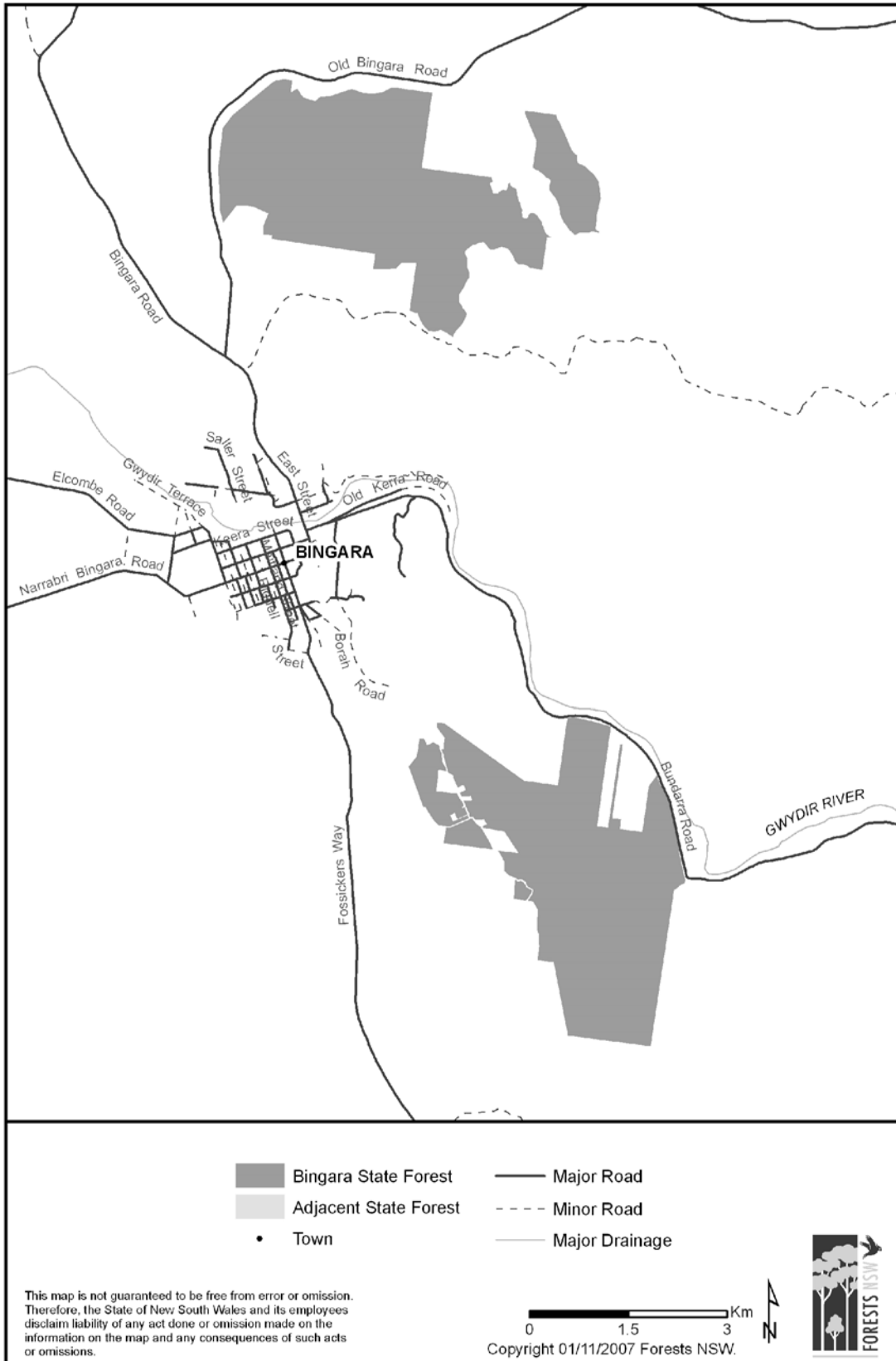
Dated this 28th day of April 2008

IAN MACDONALD, MLC  
Minister for Primary Industries

APPENDIX A Locality



### APPENDIX B Location



**GAME AND FERAL ANIMAL CONTROL ACT 2002  
ORDER**

**Declaration of public lands for hunting for the purposes of the  
Game and Feral Animal Control Act 2002**

I, IAN MACDONALD, MLC, Minister for Primary Industries, pursuant to section 20 of the Game and Feral Animal Control Act 2002 after having had regard to the matters set out in section 20(4), declare that game animals on public land described in Schedule 1 may be hunted by persons duly licensed, subject to the terms contained in Schedule 2.

**SCHEDULE 1 - the declared land  
Blenheim State Forest**

Blenheim State Forest is located approximately 4km north east of the township of Oberon. A locality map is attached at Appendix 'A' and a location map is attached at Appendix 'B'.

Blenheim State Forest area: 1382 hectares.

**SCHEDULE 2 - Terms**

**1. Duration of the declaration**

This declaration shall remain in force for a period of five (5) years from 2nd of May 2008.

**2. Authority of this declaration**

This declaration does not confer authority to do anything that is inconsistent with the requirements of any other Act or law.

**3. Requirements of the declaration**

A person who hunts on the declared lands must:

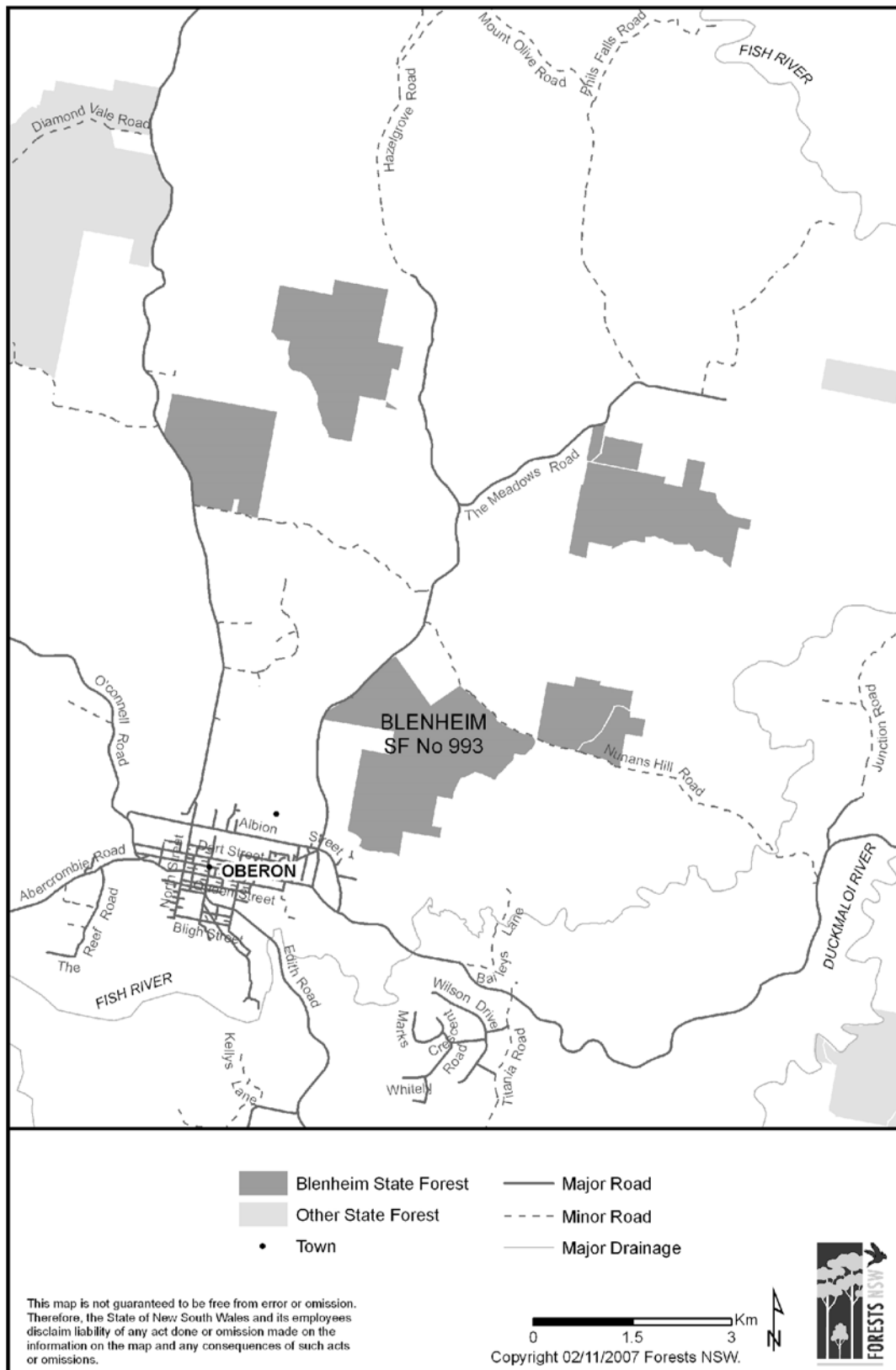
- (a) Gain written permission from Forests NSW or the Game Council on behalf of Forests NSW prior to accessing the declared lands;
- (b) Comply with all conditions in the written permission; and
- (c) Comply with any sign erected by Forests NSW or any sign approved by Forests NSW and erected by the Game Council.

NOTE: This declaration is limited to game animals as prescribed in section 5(1) and section 5(2) of the Game and Feral Animal Control Act 2002.
-------------------------------------------------------------------------------------------------------------------------------------------------

Dated this 28th day of April 2008

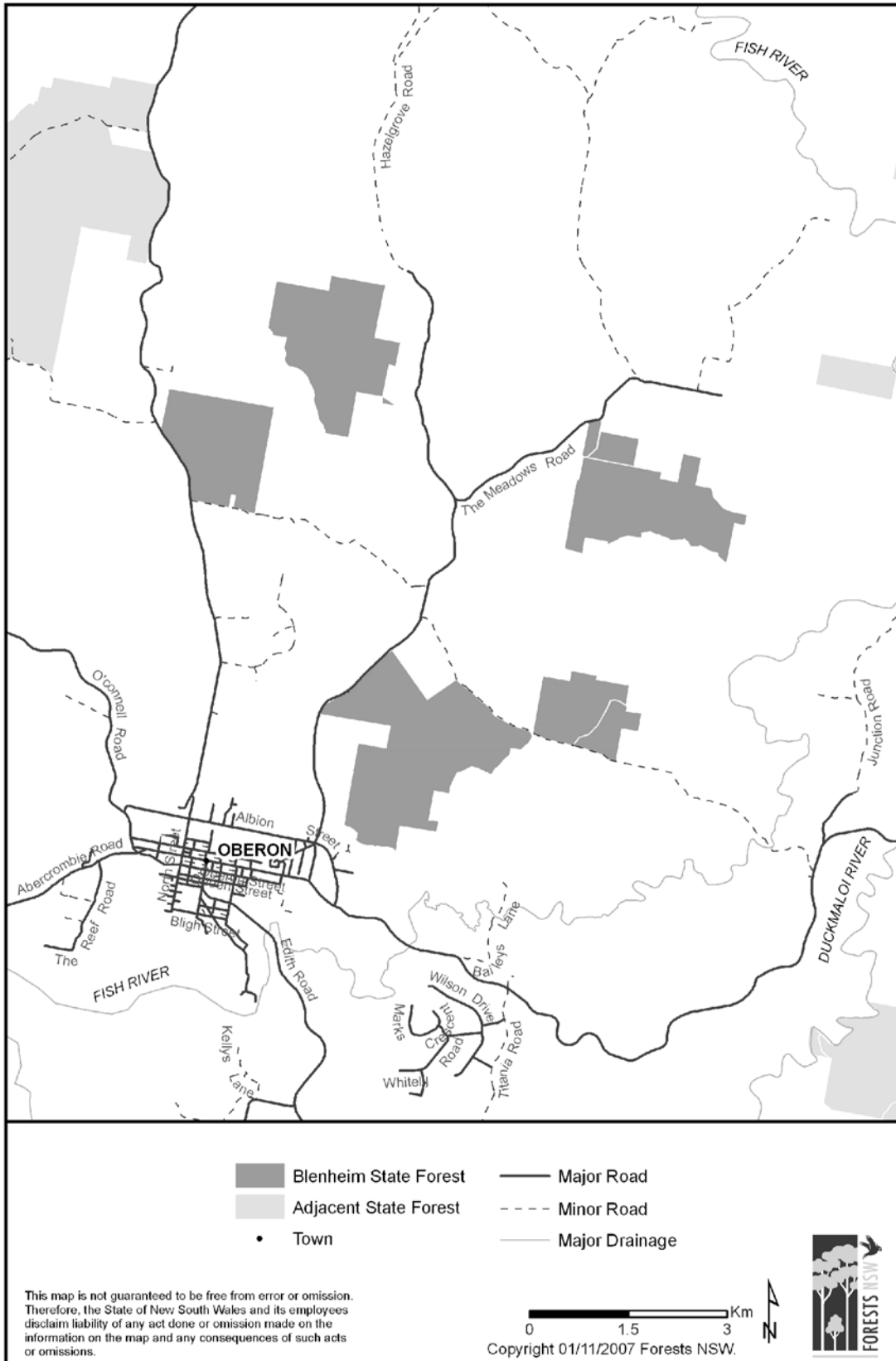
IAN MACDONALD, MLC  
Minister for Primary Industries

APPENDIX A Locality





APPENDIX B Location



**GAME AND FERAL ANIMAL CONTROL ACT 2002**  
**ORDER**

**Declaration of public lands for hunting for the purposes of the**  
**Game and Feral Animal Control Act 2002**

I, IAN MACDONALD, MLC, Minister for Primary Industries, pursuant to section 20 of the Game and Feral Animal Control Act 2002 after having had regard to the matters set out in section 20(4), declare that game animals on public land described in Schedule 1 may be hunted by persons duly licensed, subject to the terms contained in Schedule 2.

**SCHEDULE 1 - the declared land**

**Blow Clear West State Forest**

Blow Clear West State Forest is located approximately 32km north west of the township of Parkes. A locality map is attached at Appendix 'A' and a location map is attached at Appendix 'B'.

Blow Clear West State Forest area: 1909 hectares.

**SCHEDULE 2 - Terms**

**1. Duration of the declaration**

This declaration shall remain in force for a period of five (5) years from 2nd of May 2008.

**2. Authority of this declaration**

This declaration does not confer authority to do anything that is inconsistent with the requirements of any other Act or law.

**3. Requirements of the declaration**

A person who hunts on the declared lands must:

- (a) Gain written permission from Forests NSW or the Game Council on behalf of Forests NSW prior to accessing the declared lands;
- (b) Comply with all conditions in the written permission; and
- (c) Comply with any sign erected by Forests NSW or any sign approved by Forests NSW and erected by the Game Council.

<p>NOTE: This declaration is limited to game animals as prescribed in section 5(1) and section 5(2) of the Game and Feral Animal Control Act 2002.</p>
--------------------------------------------------------------------------------------------------------------------------------------------------------

Dated this 28th day of April 2008

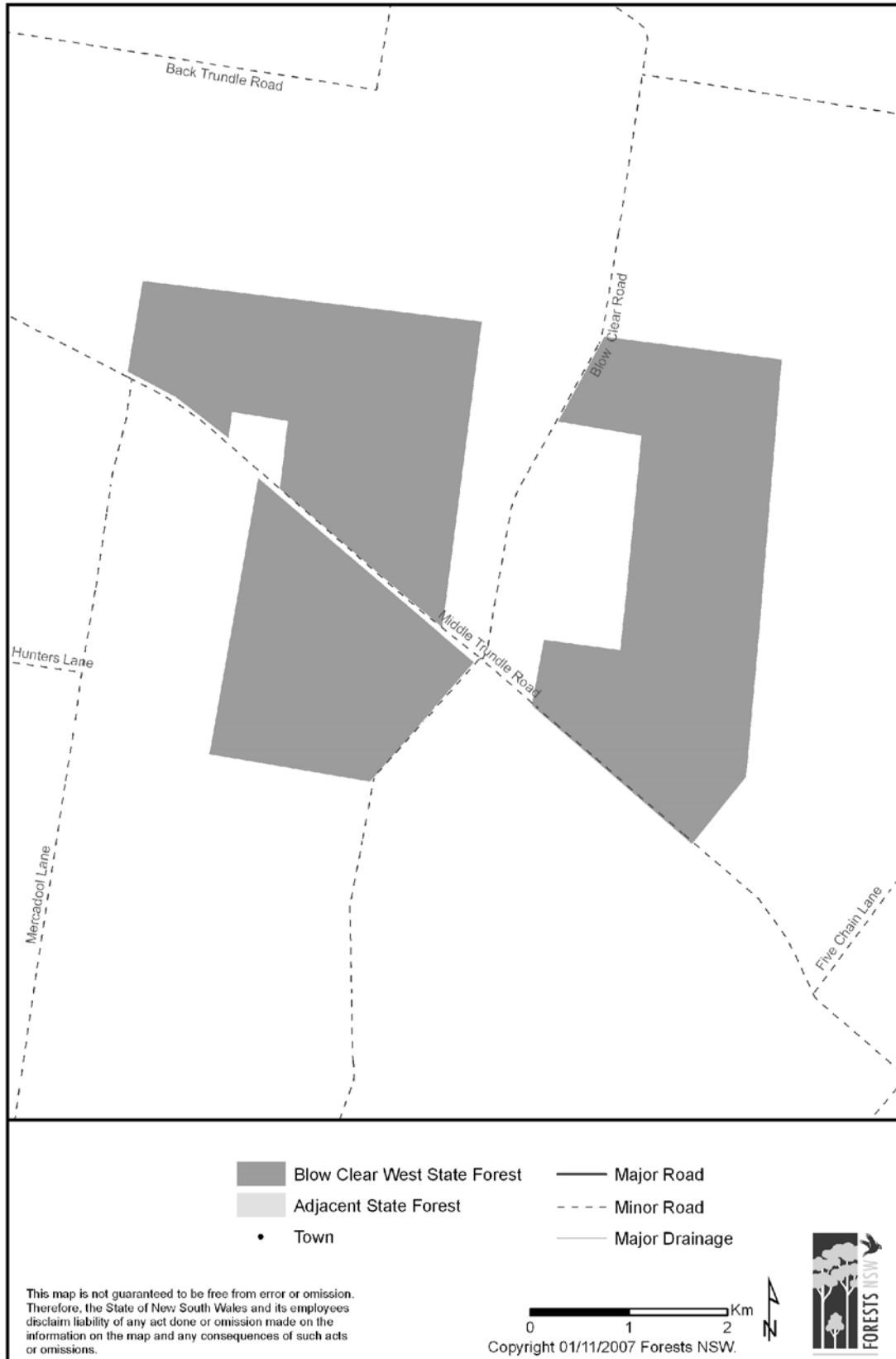
IAN MACDONALD, MLC  
Minister for Primary Industries

APPENDIX A Locality



This map is not guaranteed to be free from error or omission. Therefore, the State of New South Wales and its employees disclaim liability of any act done or omission made on the information on the map and any consequences of such acts or omissions.

APPENDIX B Location



**GAME AND FERAL ANIMAL CONTROL ACT 2002  
ORDER**

**Declaration of public lands for hunting for the purposes of the  
Game and Feral Animal Control Act 2002**

I, IAN MACDONALD, MLC, Minister for Primary Industries, pursuant to section 20 of the Game and Feral Animal Control Act 2002 after having had regard to the matters set out in section 20(4), declare that game animals on public land described in Schedule 1 may be hunted by persons duly licensed, subject to the terms contained in Schedule 2.

**SCHEDULE 1 - the declared land**

**Bom Bom State Forest**

Bom Bom State Forest is located approximately 9km south east of the township of Grafton. A locality map is attached at Appendix 'A' and a location map is attached at Appendix 'B'.

Bom Bom State Forest area: 872 hectares.

**SCHEDULE 2 - Terms**

**1. Duration of the declaration**

This declaration shall remain in force for a period of five (5) years from 2nd of May 2008.

**2. Authority of this declaration**

This declaration does not confer authority to do anything that is inconsistent with the requirements of any other Act or law.

**3. Requirements of the declaration**

A person who hunts on the declared lands must:

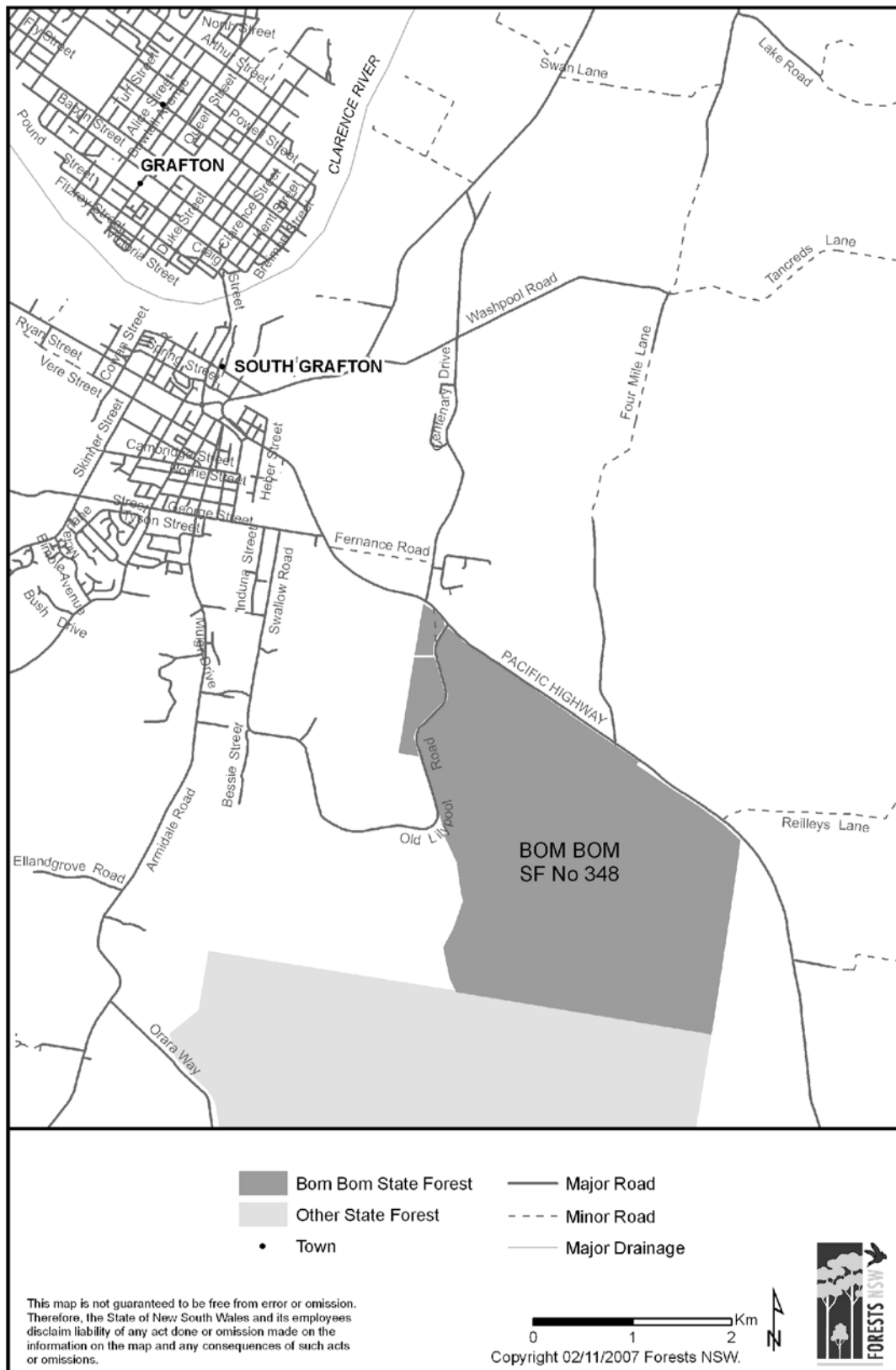
- (a) Gain written permission from Forests NSW or the Game Council on behalf of Forests NSW prior to accessing the declared lands;
- (b) Comply with all conditions in the written permission; and
- (c) Comply with any sign erected by Forests NSW or any sign approved by Forests NSW and erected by the Game Council.

<p>NOTE: This declaration is limited to game animals as prescribed in section 5(1) and section 5(2) of the Game and Feral Animal Control Act 2002.</p>
--------------------------------------------------------------------------------------------------------------------------------------------------------

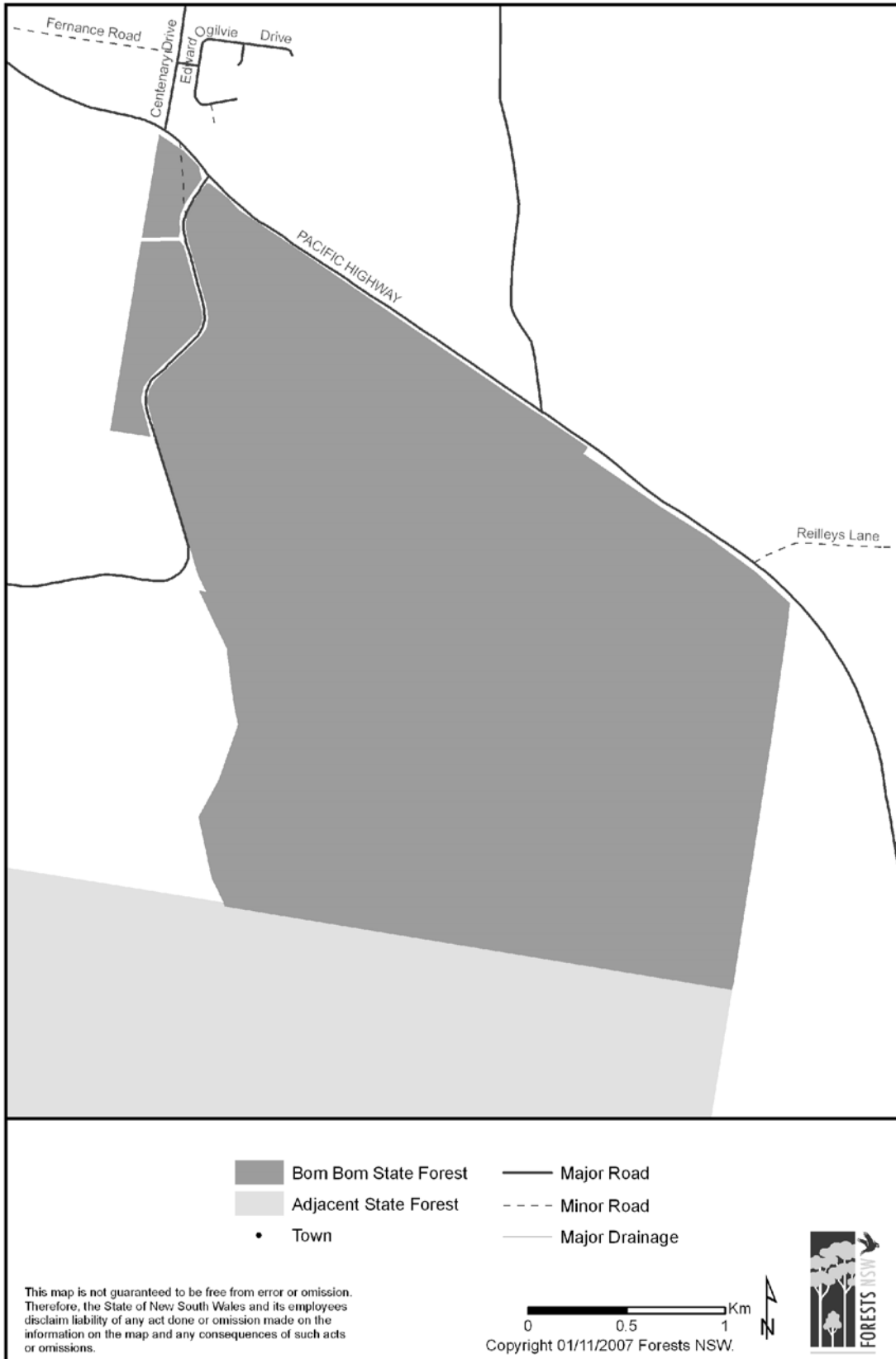
Dated this 28th day of April 2008

IAN MACDONALD, MLC  
Minister for Primary Industries

### APPENDIX A Locality



APPENDIX B Location



**GAME AND FERAL ANIMAL CONTROL ACT 2002  
ORDER**

**Declaration of public lands for hunting for the purposes of the  
Game and Feral Animal Control Act 2002**

I, IAN MACDONALD, MLC, Minister for Primary Industries, pursuant to section 20 of the Game and Feral Animal Control Act 2002 after having had regard to the matters set out in section 20(4), declare that game animals on public land described in Schedule 1 may be hunted by persons duly licensed, subject to the terms contained in Schedule 2.

**SCHEDULE 1 - the declared land**

**Bonalbo State Forest**

Bonalbo State Forest is located approximately 38km west of the township of Kyogle. A locality map is attached at Appendix 'A' and a location map is attached at Appendix 'B'.

Bonalbo State Forest area: 2675 hectares.

**SCHEDULE 2 - Terms**

**1. Duration of the declaration**

This declaration shall remain in force for a period of five (5) years from 2nd of May 2008.

**2. Authority of this declaration**

This declaration does not confer authority to do anything that is inconsistent with the requirements of any other Act or law.

**3. Requirements of the declaration**

A person who hunts on the declared lands must:

- (a) Gain written permission from Forests NSW or the Game Council on behalf of Forests NSW prior to accessing the declared lands;
- (b) Comply with all conditions in the written permission; and
- (c) Comply with any sign erected by Forests NSW or any sign approved by Forests NSW and erected by the Game Council.

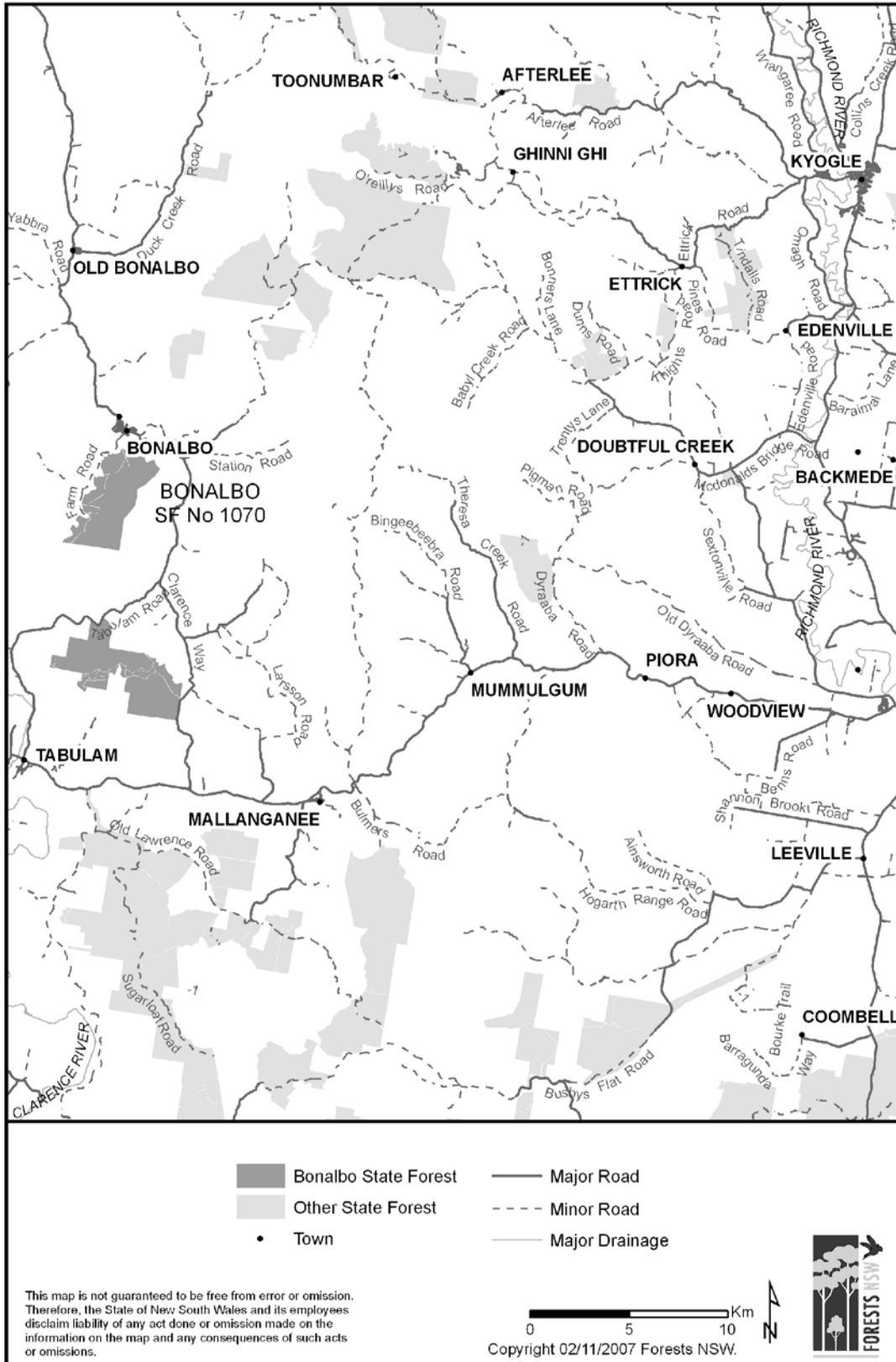
<p>NOTE: This declaration is limited to game animals as prescribed in section 5(1) and section 5(2) of the Game and Feral Animal Control Act 2002.</p>
--------------------------------------------------------------------------------------------------------------------------------------------------------

Dated this 28th day of April 2008

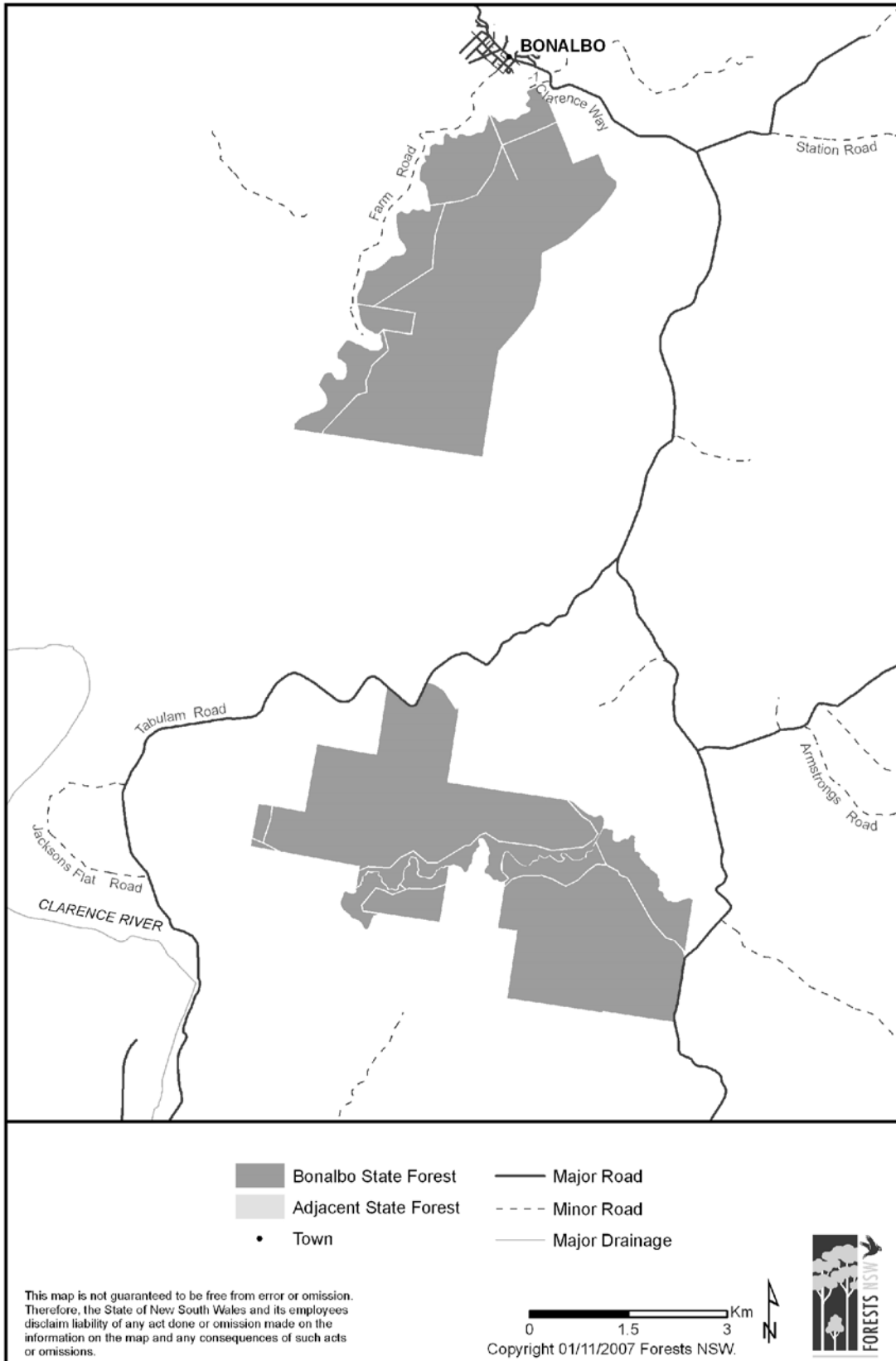
IAN MACDONALD, MLC  
Minister for Primary Industries



APPENDIX A Locality



APPENDIX B Location



This map is not guaranteed to be free from error or omission. Therefore, the State of New South Wales and its employees disclaim liability of any act done or omission made on the information on the map and any consequences of such acts or omissions.

**GAME AND FERAL ANIMAL CONTROL ACT 2002  
ORDER**

**Declaration of public lands for hunting for the purposes of the  
Game and Feral Animal Control Act 2002**

I, IAN MACDONALD, MLC, Minister for Primary Industries, pursuant to section 20 of the Game and Feral Animal Control Act 2002 after having had regard to the matters set out in section 20(4), declare that game animals on public land described in Schedule 1 may be hunted by persons duly licensed, subject to the terms contained in Schedule 2.

**SCHEDULE 1 - the declared land  
Booberoi State Forest**

Booberoi State Forest is located approximately 39km north east of the township of Lake Cargelligo. A locality map is attached at Appendix 'A' and a location map is attached at Appendix 'B'.

Booberoi State Forest area: 833 hectares.

**SCHEDULE 2 - Terms**

**1. Duration of the declaration**

This declaration shall remain in force for a period of five (5) years from 2nd of May 2008.

**2. Authority of this declaration**

This declaration does not confer authority to do anything that is inconsistent with the requirements of any other Act or law.

**3. Requirements of the declaration**

A person who hunts on the declared lands must:

- (a) Gain written permission from Forests NSW or the Game Council on behalf of Forests NSW prior to accessing the declared lands;
- (b) Comply with all conditions in the written permission; and
- (c) Comply with any sign erected by Forests NSW or any sign approved by Forests NSW and erected by the Game Council.

<p>NOTE: This declaration is limited to game animals as prescribed in section 5(1) and section 5(2) of the Game and Feral Animal Control Act 2002.</p>
--------------------------------------------------------------------------------------------------------------------------------------------------------

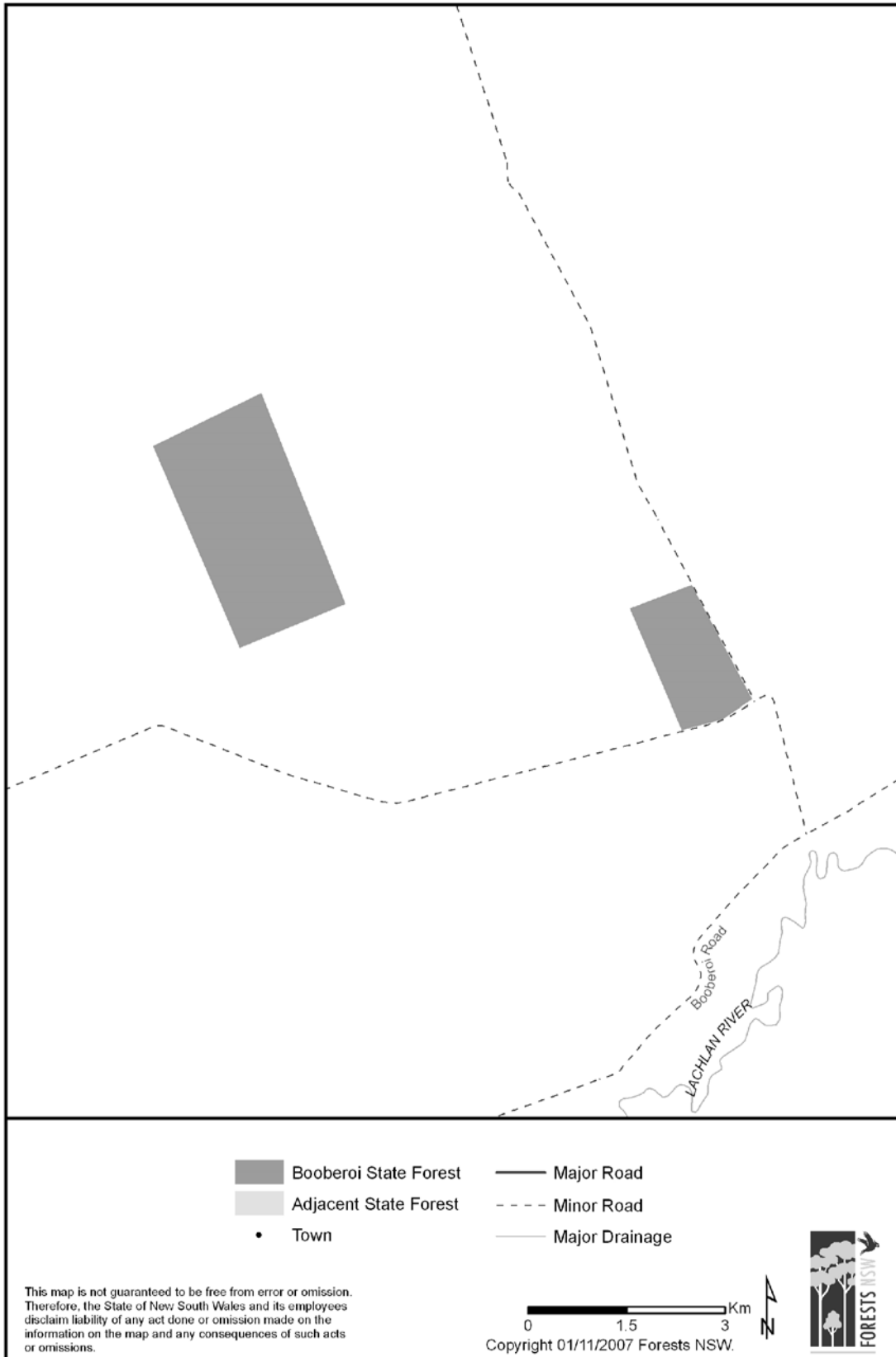
Dated this 28th day of April 2008

IAN MACDONALD, MLC  
Minister for Primary Industries

APPENDIX A Locality



APPENDIX B Location



**GAME AND FERAL ANIMAL CONTROL ACT 2002  
ORDER**

**Declaration of public lands for hunting for the purposes of the  
Game and Feral Animal Control Act 2002**

I, IAN MACDONALD, MLC, Minister for Primary Industries, pursuant to section 20 of the Game and Feral Animal Control Act 2002 after having had regard to the matters set out in section 20(4), declare that game animals on public land described in Schedule 1 may be hunted by persons duly licensed, subject to the terms contained in Schedule 2.

**SCHEDULE 1 - the declared land**

**Boona State Forest**

Boona State Forest is located approximately 44km south west of the township of Leeton. A locality map is attached at Appendix 'A' and a location map is attached at Appendix 'B'.

Boona State Forest area: 1183 hectares.

**SCHEDULE 2 - Terms**

**1. Duration of the declaration**

This declaration shall remain in force for a period of five (5) years from 2nd of May 2008.

**2. Authority of this declaration**

This declaration does not confer authority to do anything that is inconsistent with the requirements of any other Act or law.

**3. Requirements of the declaration**

A person who hunts on the declared lands must:

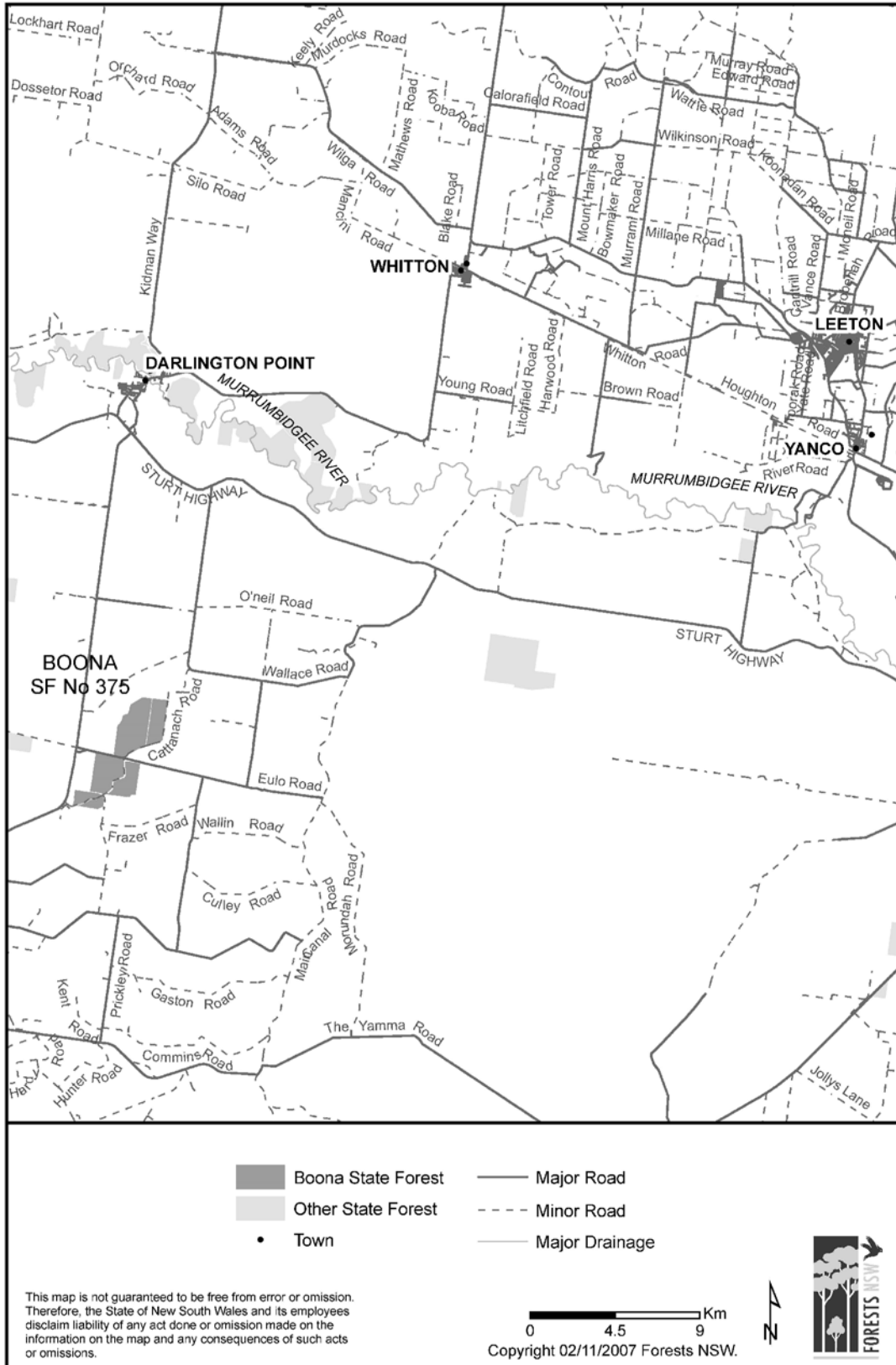
- (a) Gain written permission from Forests NSW or the Game Council on behalf of Forests NSW prior to accessing the declared lands;
- (b) Comply with all conditions in the written permission; and
- (c) Comply with any sign erected by Forests NSW or any sign approved by Forests NSW and erected by the Game Council.

<p>NOTE: This declaration is limited to game animals as prescribed in section 5(1) and section 5(2) of the Game and Feral Animal Control Act 2002.</p>
--------------------------------------------------------------------------------------------------------------------------------------------------------

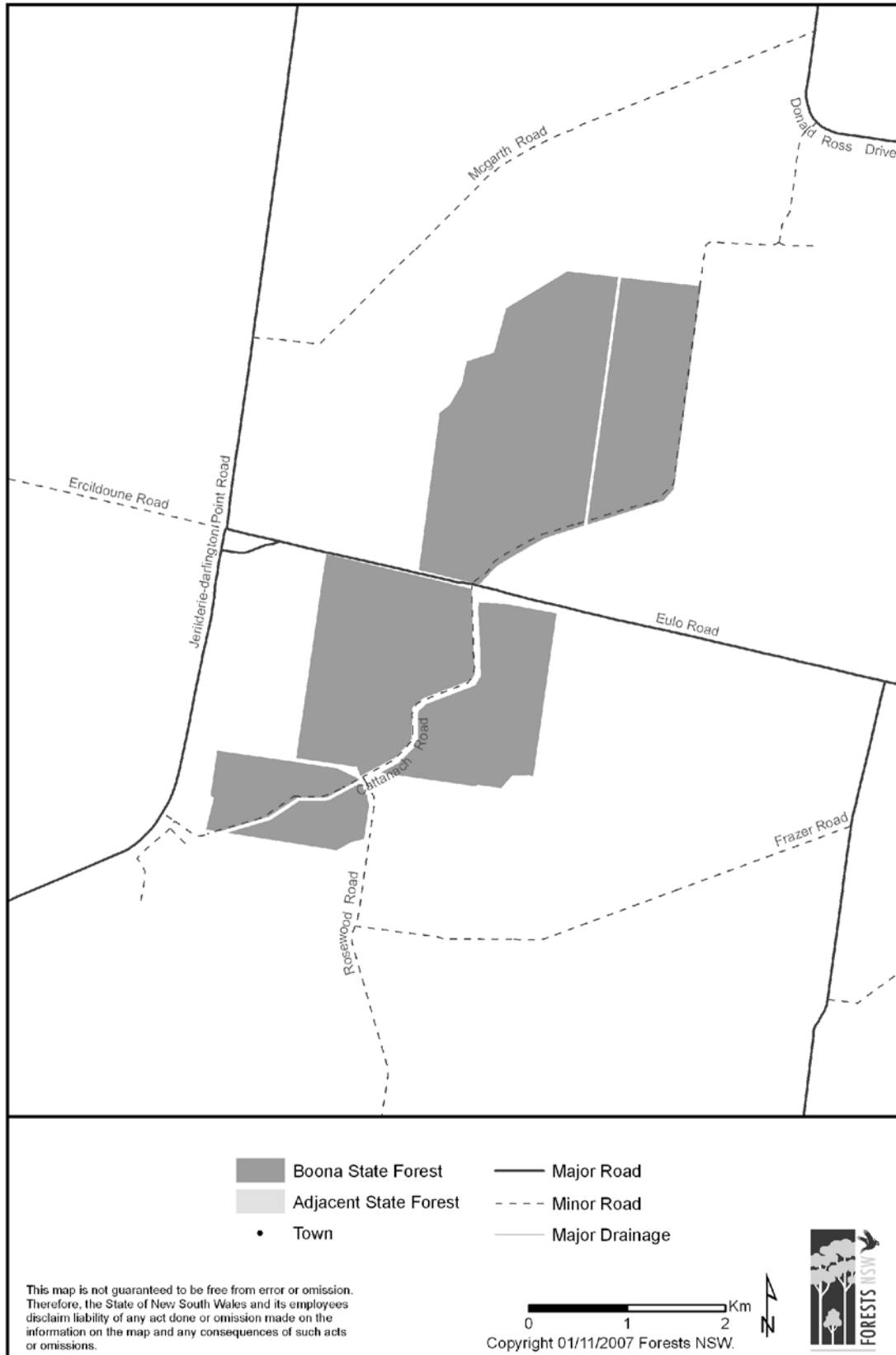
Dated this 28th day of April 2008

IAN MACDONALD, MLC  
Minister for Primary Industries

APPENDIX A Locality



APPENDIX B Location





**GAME AND FERAL ANIMAL CONTROL ACT 2002  
ORDER**

**Declaration of public lands for hunting for the purposes of the  
Game and Feral Animal Control Act 2002**

I, IAN MACDONALD, MLC, Minister for Primary Industries, pursuant to section 20 of the Game and Feral Animal Control Act 2002 after having had regard to the matters set out in section 20(4), declare that game animals on public land described in Schedule 1 may be hunted by persons duly licensed, subject to the terms contained in Schedule 2.

**SCHEDULE 1 - the declared land  
Boonanghi State Forest**

Boonanghi State Forest is located approximately 25km west of the township of Kempsey. A locality map is attached at Appendix 'A' and a location map is attached at Appendix 'B'.

Boonanghi State Forest area: 3816 hectares.

**SCHEDULE 2 - Terms**

**1. Duration of the declaration**

This declaration shall remain in force for a period of five (5) years from 2nd of May 2008.

**2. Authority of this declaration**

This declaration does not confer authority to do anything that is inconsistent with the requirements of any other Act or law.

**3. Requirements of the declaration**

A person who hunts on the declared lands must:

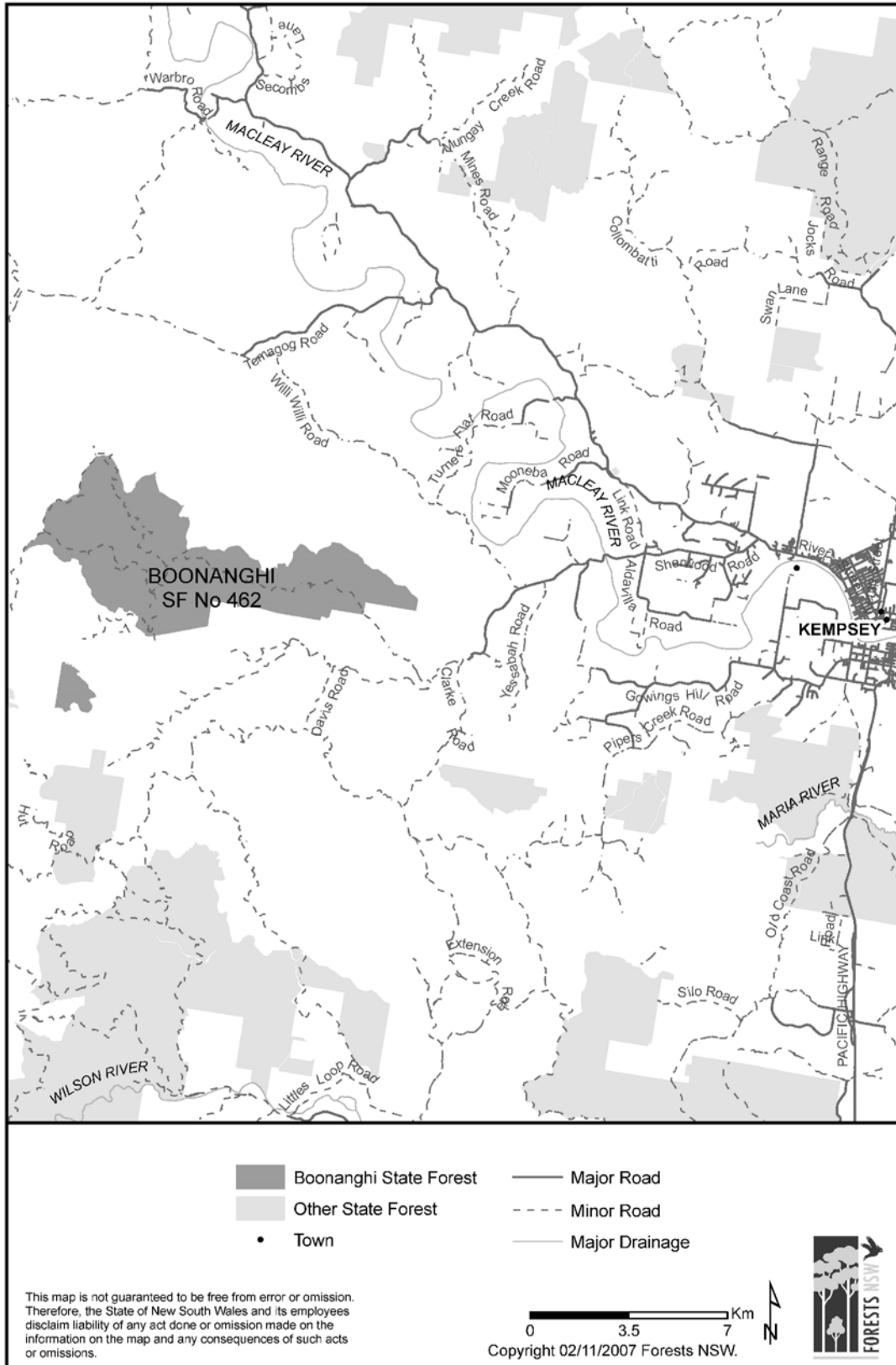
- (a) Gain written permission from Forests NSW or the Game Council on behalf of Forests NSW prior to accessing the declared lands;
- (b) Comply with all conditions in the written permission; and
- (c) Comply with any sign erected by Forests NSW or any sign approved by Forests NSW and erected by the Game Council.

<p>NOTE: This declaration is limited to game animals as prescribed in section 5(1) and section 5(2) of the Game and Feral Animal Control Act 2002.</p>
--------------------------------------------------------------------------------------------------------------------------------------------------------

Dated this 28th day of April 2008

IAN MACDONALD, MLC  
Minister for Primary Industries

APPENDIX A Locality



APPENDIX B Location

