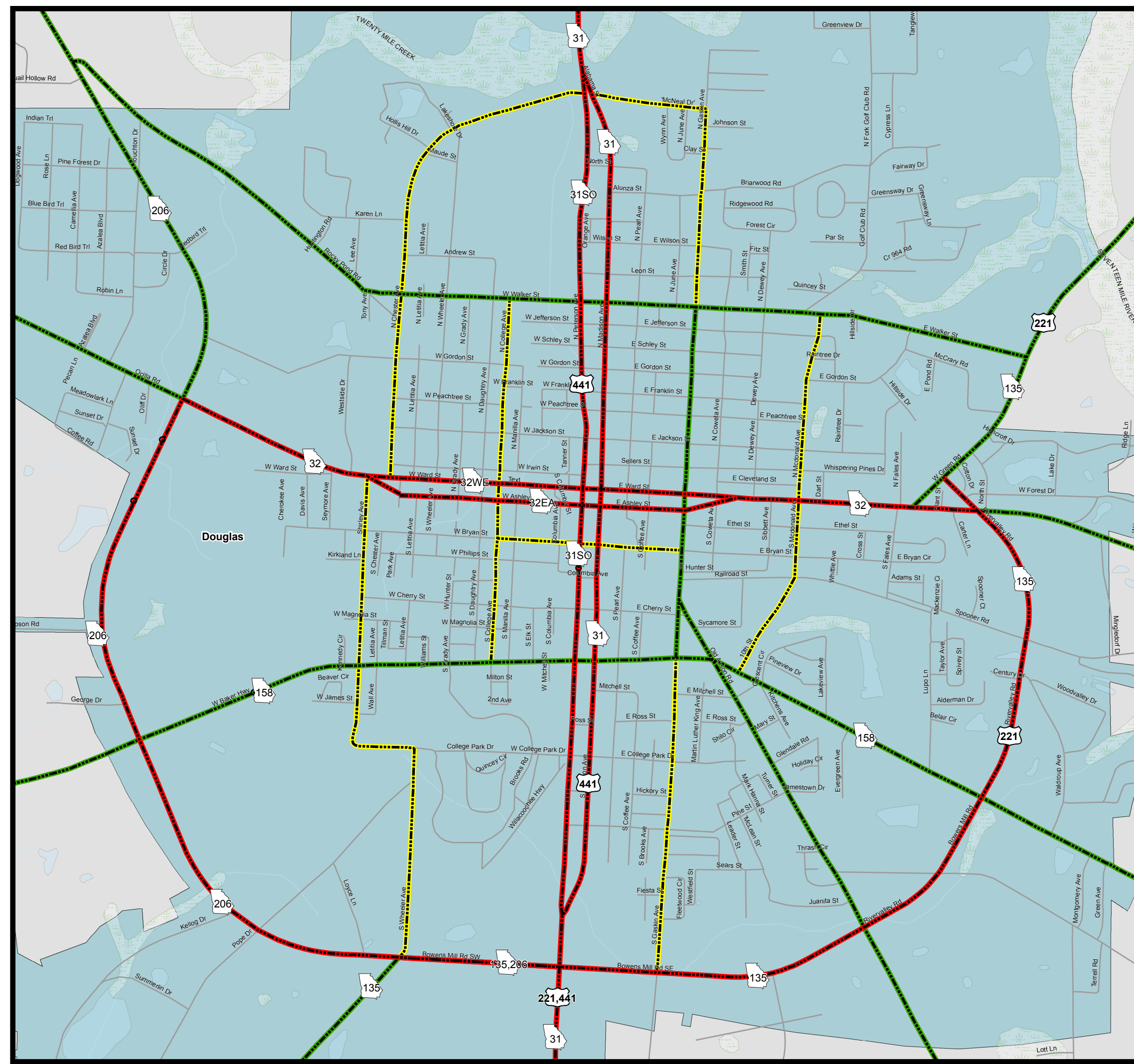


FUNCTIONAL CLASSIFICATION MAP


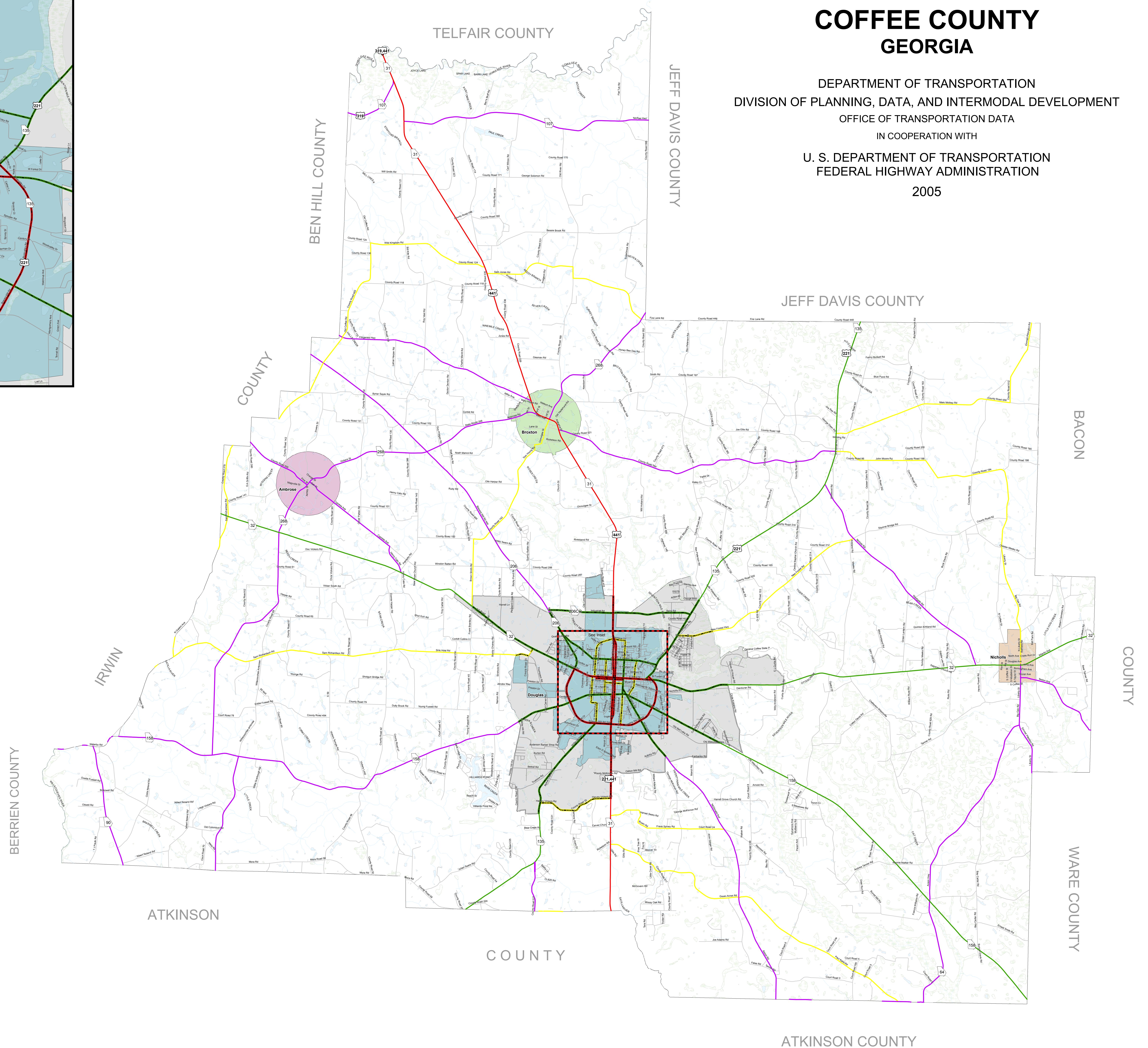
COFFEE COUNTY GEORGIA

DEPARTMENT OF TRANSPORTATION
DIVISION OF PLANNING, DATA, AND INTERMODAL DEVELOPMENT
OFFICE OF TRANSPORTATION DATA
IN COOPERATION WITH













U. S. DEPARTMENT OF TRANSPORTATION
FEDERAL HIGHWAY ADMINISTRATION
2005



INSET - CITY OF DOUGLAS



Functional Class

-  Rural Interstate Principal Arterial
-  Rural Principal Arterial
-  Rural Minor Arterial
-  Rural Major Collector
-  Rural Minor Collector
-  Rural Local Road
-  Urban Interstate Principal Arterial
-  Urban Freeways and Expressways
-  Urban Principal Arterial
-  Urban Minor Arterial
-  Urban Collector Street
-  Urban Local Street

 Douglas UAB

