

Ministry of Natural Resources
Ontario

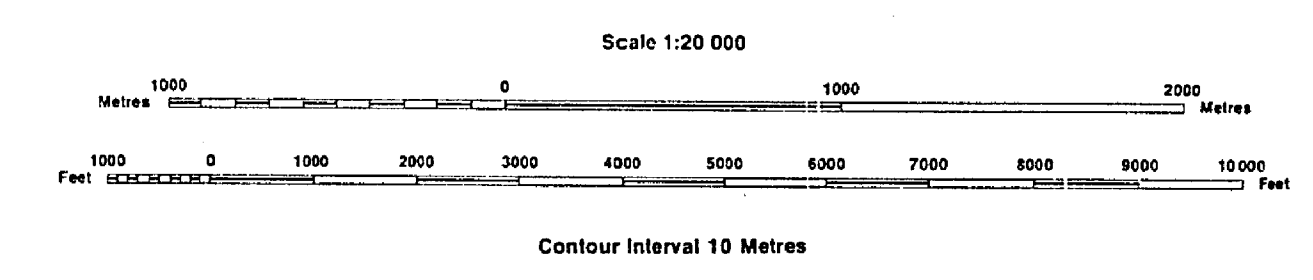
Ministry of Northern Development and Mines

IN SERVICE OCT. 2, 198.

INDEX TO LAND DISPOSITION

PLAN
G-4017
TOWNSHIP
BURWASH

M.N.R. ADMINISTRATIVE DISTRICT
SUDBURY
MINING DIVISION
SUDBURY
LAND TITLES/REGISTRY DIVISION
SUDBURY



SYMBOLS

| | |
|---------------------------------|-------|
| Boundary | |
| Township, Meridian, Baseline | |
| Road allowance, surveyed | |
| shoreline | |
| Lot/Concession, surveyed | |
| unsurveyed | |
| Parcel, surveyed | |
| unsurveyed | |
| Right-of-way: road | |
| railway | |
| utility | |
| Reservation | |
| Cliff, Pit, Pile | |
| Contour | |
| Interpolated | |
| Approximate | |
| Depression | |
| Control point (horizontal) | |
| Flooded land | |
| Mine head frame | |
| Pipeline (above ground) | |
| Railway: single track | |
| double track | |
| abandoned | |
| Road: highway, county, township | |
| access | |
| trail, bush | |
| Shoreline (original) | |
| Transmission line | |
| Wooded area | |

AREAS WITHDRAWN FROM DISPOSITION

| M.R.O. - Mining Rights Only | | | | |
|---------------------------------|-----------|----------|-------------|---------------|
| S.R.O. - Surface Rights Only | | | | |
| M+S - Mining and Surface Rights | | | | |
| Description | Order No. | Date | Disposition | File |
| ① M.R. RESERVE | | | S.R.O. | 214687 Vol. 1 |
| ② SEC 43/70 | W 53/77 | 21/10/77 | M+S | 18529 Vol. 5 |

AREAS RE-OPENED

| | | | | | |
|---------|-----------|-----|----------|-------|--------|
| CL 5463 | O-3-13/93 | NER | 24/03/93 | M R S | 198160 |
|---------|-----------|-----|----------|-------|--------|

JUNE 1ST OPENING
ONT. GAZETTE VOL. 123-13 DATED MAR. 31/90
AND VOL. 123-16 MAY 5/90
E 1/2, E 1/2, LOT 5, CONCL. M.R.O.
W 1/2, E 1/2, LOT 5, CONCL. M.R.O.

DISPOSITION OF CROWN LANDS

| | |
|----------------------------------|-------|
| Patent | |
| Surface & Mining Rights | |
| Surface Rights Only | |
| Mining Rights Only | |
| Lease | |
| Surface & Mining Rights | |
| Surface Rights Only | |
| Mining Rights Only | |
| Licence of Occupation | |
| Order-in-Council | |
| Cancelled | |
| Reservation | |
| Sand & Gravel LAND USE PERMIT | |

THE INFORMATION THAT APPEARS ON THIS MAP HAS BEEN COMPILED FROM VARIOUS SOURCES, AND ACCURACY IS NOT GUARANTEED. THOSE WISHING TO STAKE MINING CLAIMS SHOULD CONSULT WITH THE MINING RECORDER, MINISTRY OF NORTHERN DEVELOPMENT AND MINES, FOR ADDITIONAL INFORMATION ON THE STATUS OF THE LANDS SHOWN HEREON.

Map base and land disposition drafted by Surveys and Mapping Branch, Ministry of Natural Resources.

The disposition of land, location of lot fabric and parcel boundaries on this index was compiled for administrative purposes only.

POSITION OF CROWN LANDS

| TYPE OF DOCUMENT | SYMBOL |
|---------------------------------|--------|
| PATENT, SURFACE & MINING RIGHTS | ● |
| " SURFACE RIGHTS ONLY | ○ |
| " MINING RIGHTS ONLY | ○ |
| LEASE, SURFACE & MINING RIGHTS | ■ |
| " SURFACE RIGHTS ONLY | ■ |
| " MINING RIGHTS ONLY | ■ |
| LICENCE OF OCCUPATION | ▼ |
| ORDER-IN-COUNCIL | OC |
| RESERVATION | Ⓜ |
| CANCELLED | Ⓜ |
| SAND & GRAVEL | Ⓜ |

NOTE: MINING RIGHTS IN PARCELS PATENTED PRIOR TO MAY 6, 1913, VESTED IN ORIGINAL PATENTEE BY THE PUBLIC LANDS ACT, R.S.O. 1970, CHAP. 380, SEC. 63, SUBSEC. 1.


AREAS WITHDRAWN FROM DISPOSITION

S.R. — SURFACE RIGHTS M.R. — MINING RIGHTS

| Description | Order No. | Date | Disposition | File |
|-----------------|-----------|----------|-------------|--------------|
| ① MNR RESERVE | | | S.R. | 94687 Vol.1 |
| ② MNR RESERVE | W.53/77 | 21/10/77 | S.R. MR. | 198539 Vol.3 |
| ③ REFORESTATION | | 22/11/67 | S.R. | 163005 Vol.1 |

SAND AND GRAVEL

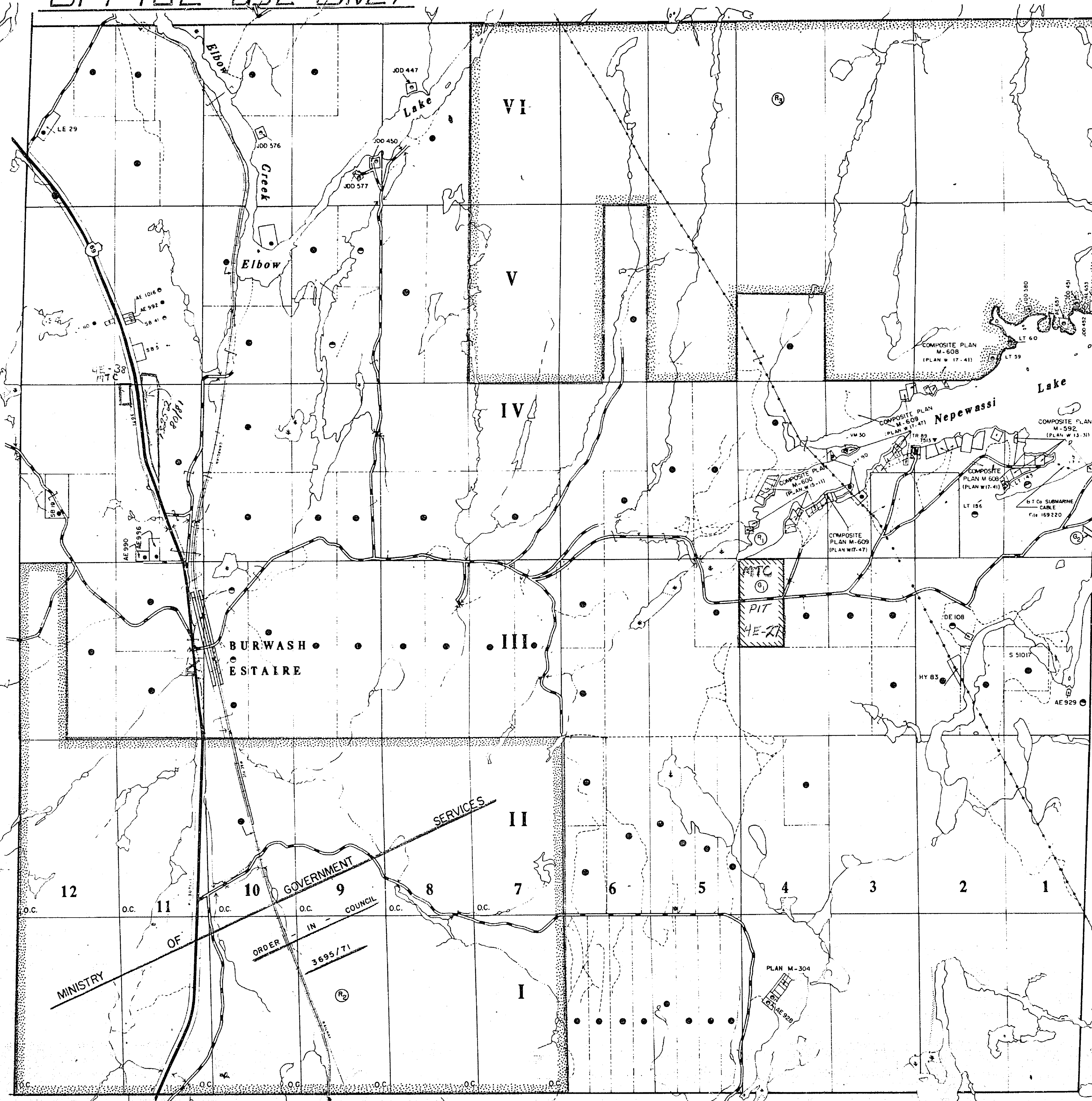
| | |
|----------------|------------------|
| ① MTC PIT 1276 | FILE 93016 |
| ② GRAVEL | FILE 28482 Vol.2 |



OFFICE USE ONLY

CLELAND M-722

SECORD M-1097



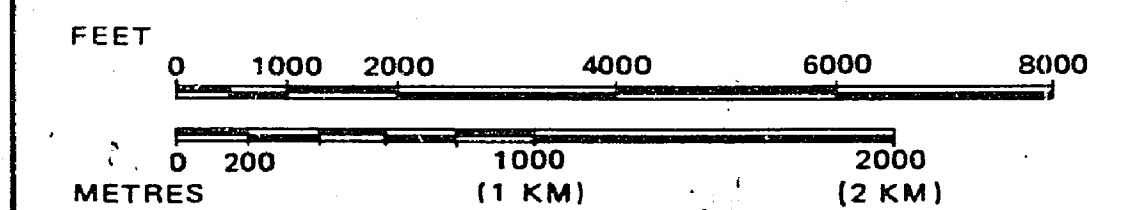
SERVOS M-1101

LEGEND

| | |
|------------------------------------|--|
| HIGHWAY AND ROUTE No. | |
| OTHER ROADS | |
| TRAILS | |
| SURVEYED LINES: | |
| TOWNSHIPS, BASE LINES, ETC. | |
| LOTS, MINING CLAIMS, PARCELS, ETC. | |
| UNSURVEYED LINES: | |
| LOT LINES | |
| PARCEL BOUNDARY | |
| MINING CLAIMS ETC. | |
| RAILWAY AND RIGHT OF WAY | |
| UTILITY LINES | |
| NON-PERENNIAL STREAM | |
| FLOODING OR FLOODING RIGHTS | |
| SUBDIVISION OR COMPOSITE PLAN | |
| RESERVATIONS | |
| ORIGINAL SHORELINE | |
| MARSH OR MUSKEG | |
| MINES | |
| TRAVERSE MONUMENT | |

400' surface rights reservation along the shores of all lakes and rivers.
1 GH 157 - Plan 53R.9257 (Lot 1 Cove III)

SCALE: 1 INCH = 40 CHAINS



| | |
|-------|----------|
| ACRES | HECTARES |
| 40 | 16 |

TOWNSHIP OF

BURWASH

DISTRICT

SUDBURY

MINING DIVISION

SUDBURY



Ministry of Natural Resources
Surveys and Mapping Branch

Date MARCH 30, 1978

Plan No.

National Topographic Series

M.692

CLELAND TWP.

THE TOWNSHIP OF
OF
BURWASH
DISTRICT of SUDBURY
SUDBURY MINING
DIVISION

SCALE: - 1 INCH TO 40 CHAINS

LEGEND

- PATENTED LANDS (P)
- CROWN LAND SALES (S)
- LICENSE OF OCCUPATION L.O.
- LOCATED LANDS Loc.
- IMPROVED ROADS ———
- POWER TRANSMISSION LINES ———
- RAILWAYS + + +

NOTES

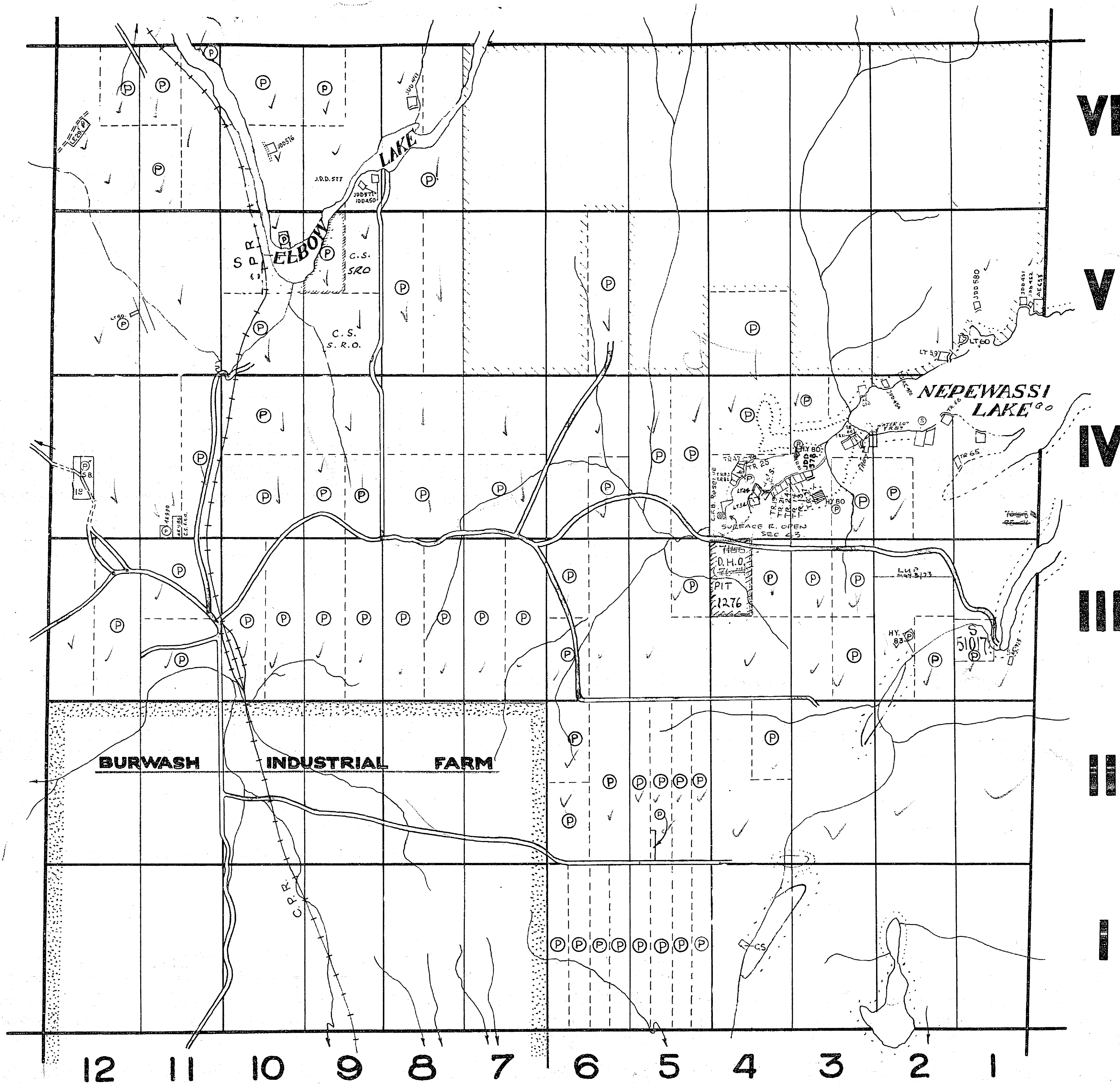
NEW SHORELINE OF NEPEWASSI LAKE SHOWN THUS REFER TO DEPT. OF HIGHWAYS SURVEYS.

400' Surface Rights Reservation around all Lakes and Rivers.

Area shown thus // Lots 1 to 7, Con. V & VI, Surface Rights Only Withdrawn from Staking under Sec. 42 of The Mining Act for reforestation purposes. File: 163005.

SECORD TWP.

HENDRIE TWP.



SERVOS TWP.

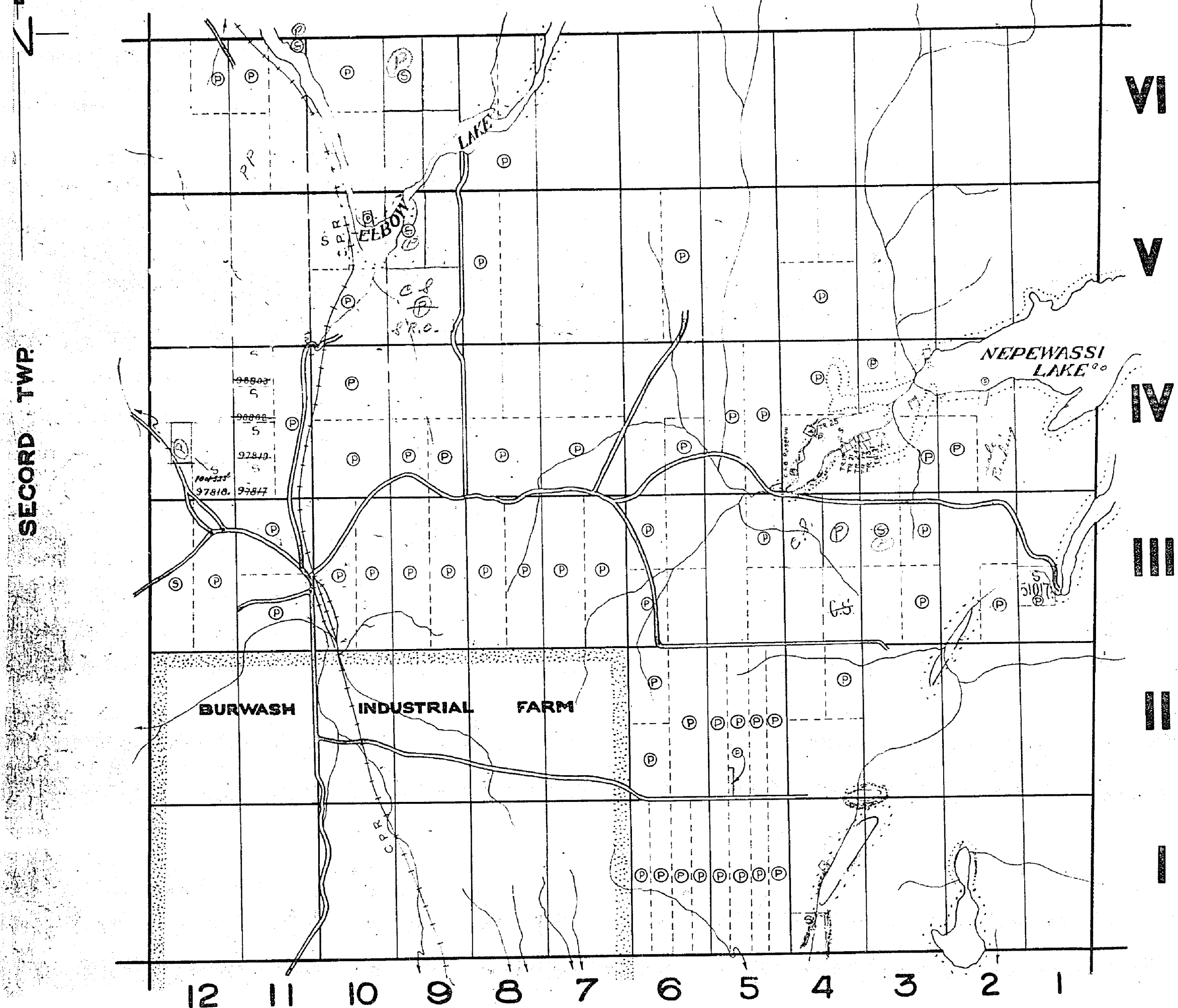
BURWASH
M.692

ONTARIO
DEPARTMENT OF MINES
AND NORTHERN AFFAIRS

692

CLELAND TWP.

Twp file
Old



Some Reservations on surface by Dept of L.L.R. on which this map is based.

SERVOS TWP.

THE TOWNSHIP OF
OF
BURWASH
DISTRICT OF SUDBURY
SUDBURY MINING
DIVISION
SCALE - 1 INCH TO 40 CHAINS

LEGEND
 PATENTED LANDS
 CROWN LAND SALES
 LICENSE OF OCCUPATION L.O.
 LOCATED LANDS L.O.
 IMPROVED ROADS
 POWER TRANSMISSION LINES
 RAILWAYS

NOTES
 NEW SHORELINE OF NEPEWASSI LAKE SHOWN THIS YEAR REFER TO DEPT. OF HIGHWAYS SURVEYS.

M692

May 1957

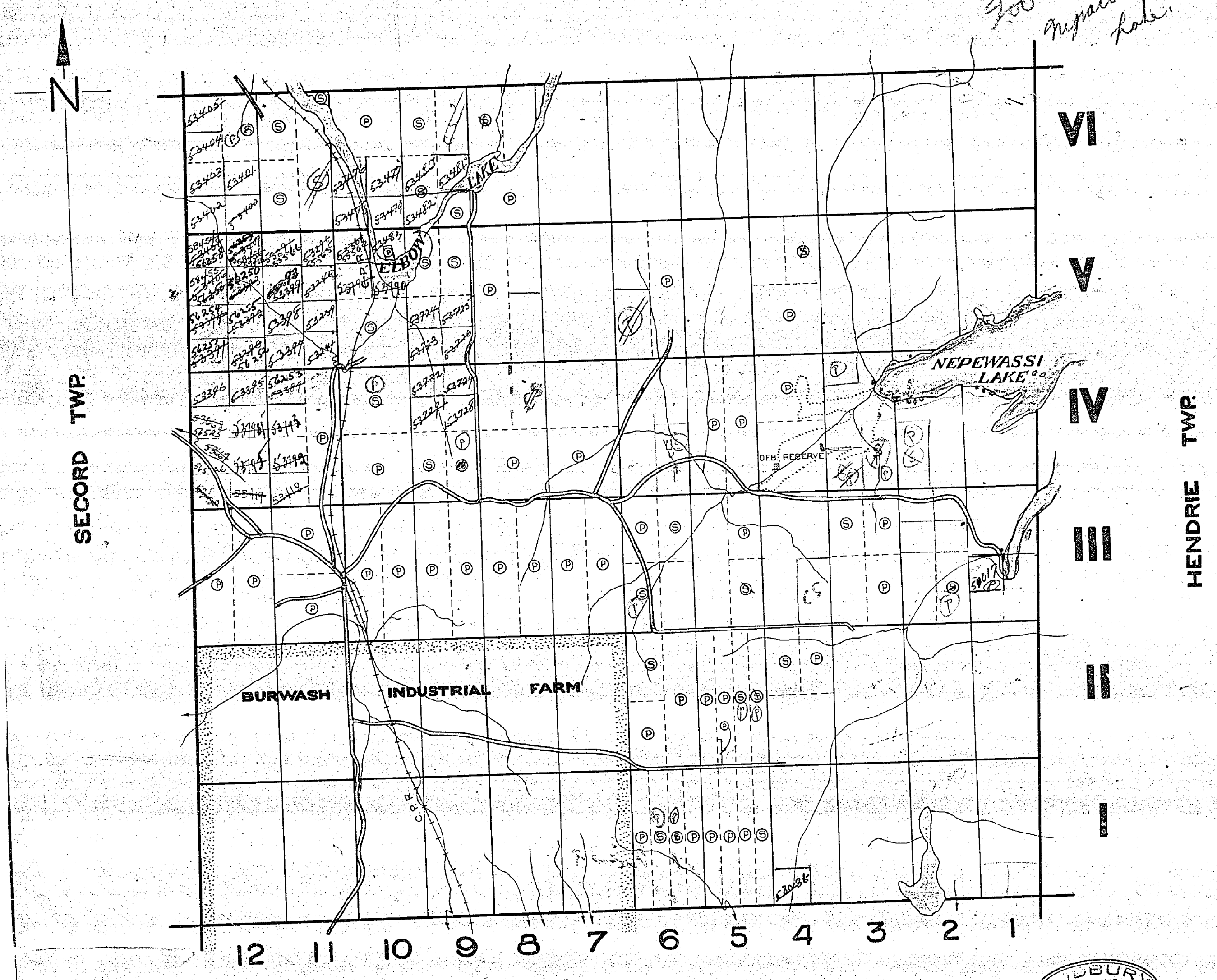
DEPARTMENT OF MINE
— ONTARIO —

692

CLELAND TWP.

No 4 B.

200 f. Res.
Nepewassin
Lake



THE TOWNSHIP
OF
BURWASH
DISTRICT OF SUDBURY
SUDBURY MINING
DIVISION
SCALE - 1 INCH TO 40 CHAINS

LEGEND

- PATENTED LANDS
- CROWN LAND SALES
- LICENSE OF OCCUPATION
- LOCATED LANDS
- IMPROVED ROADS
- POWER TRANSMISSION LINES
- RAILWAYS

NOTES


NEW SHORELINE OF NEPEWASSI LAKE SHOWN THUS REFER TO DEPT. OF HIGHWAYS SURVEYS.

SUDBURY
RECEIVED
SEP 23 1947
MINING DIVISION

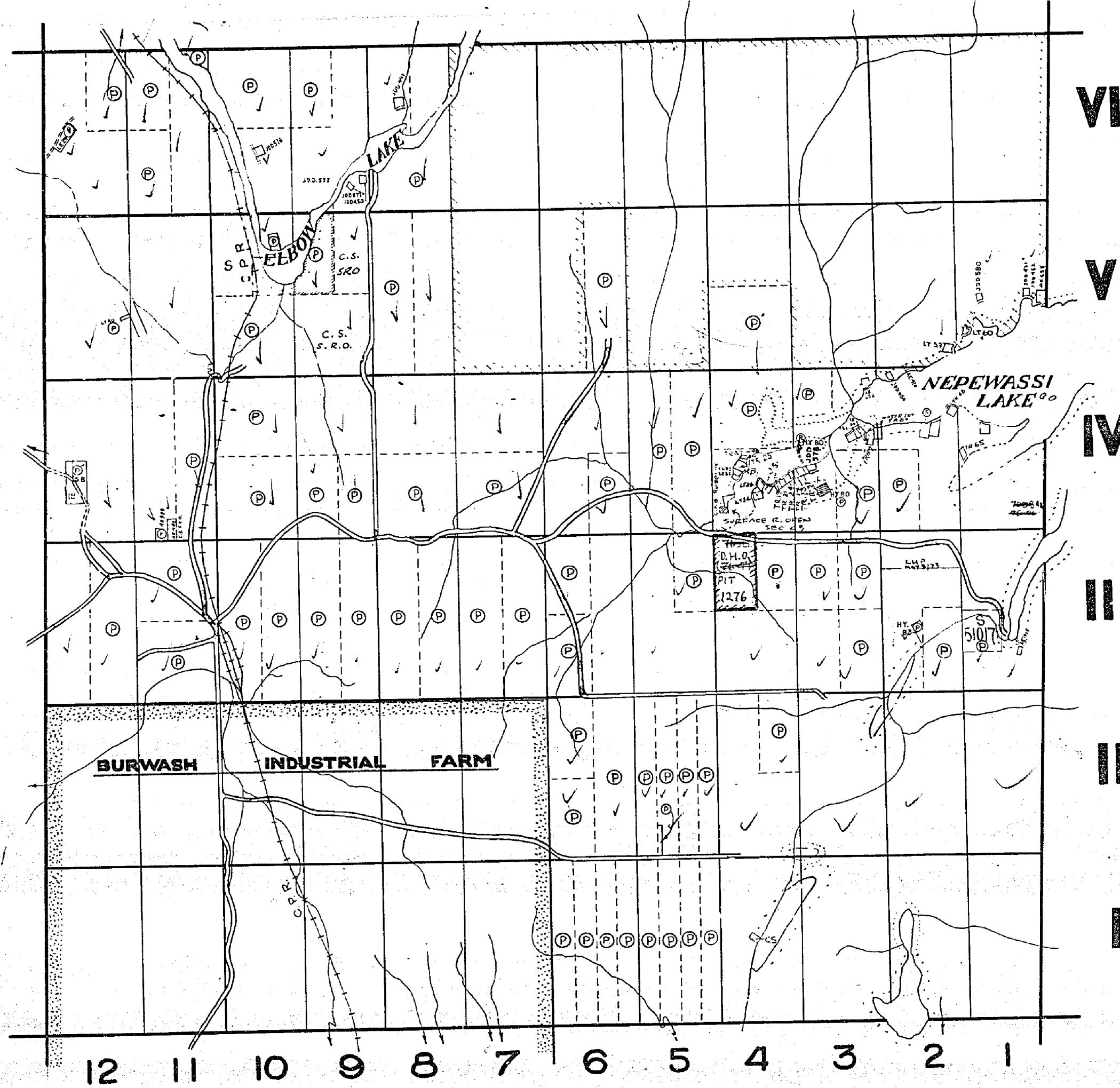
M692
DEPARTMENT OF MINES
— ONTARIO —

692

CLELAND TWP.



SECORD TWP



SERVOS TWP.

VI
V
IV
III
II
I

HENDRIE TWP

THE TOWNSHIP
OF
BURWASH
DISTRICT OF SUDBURY
SUDBURY MINING
DIVISION
SCALE - 1 INCH TO 40 CHAINS

LEGEND

PATENTED LANDS (P)
CROWN LAND SALES (C)
LICENSE OF OCCUPATION L.O.
LOCATED LANDS Loc.
IMPROVED ROADS (---)
POWER TRANSMISSION LINES (---)
RAILWAYS (---)

NOTES

NEW SHORELINE OF NEPEWASSI LAKE SHOWN THIS REF. TO DEPT. OF HIGHWAYS SURVEYS.

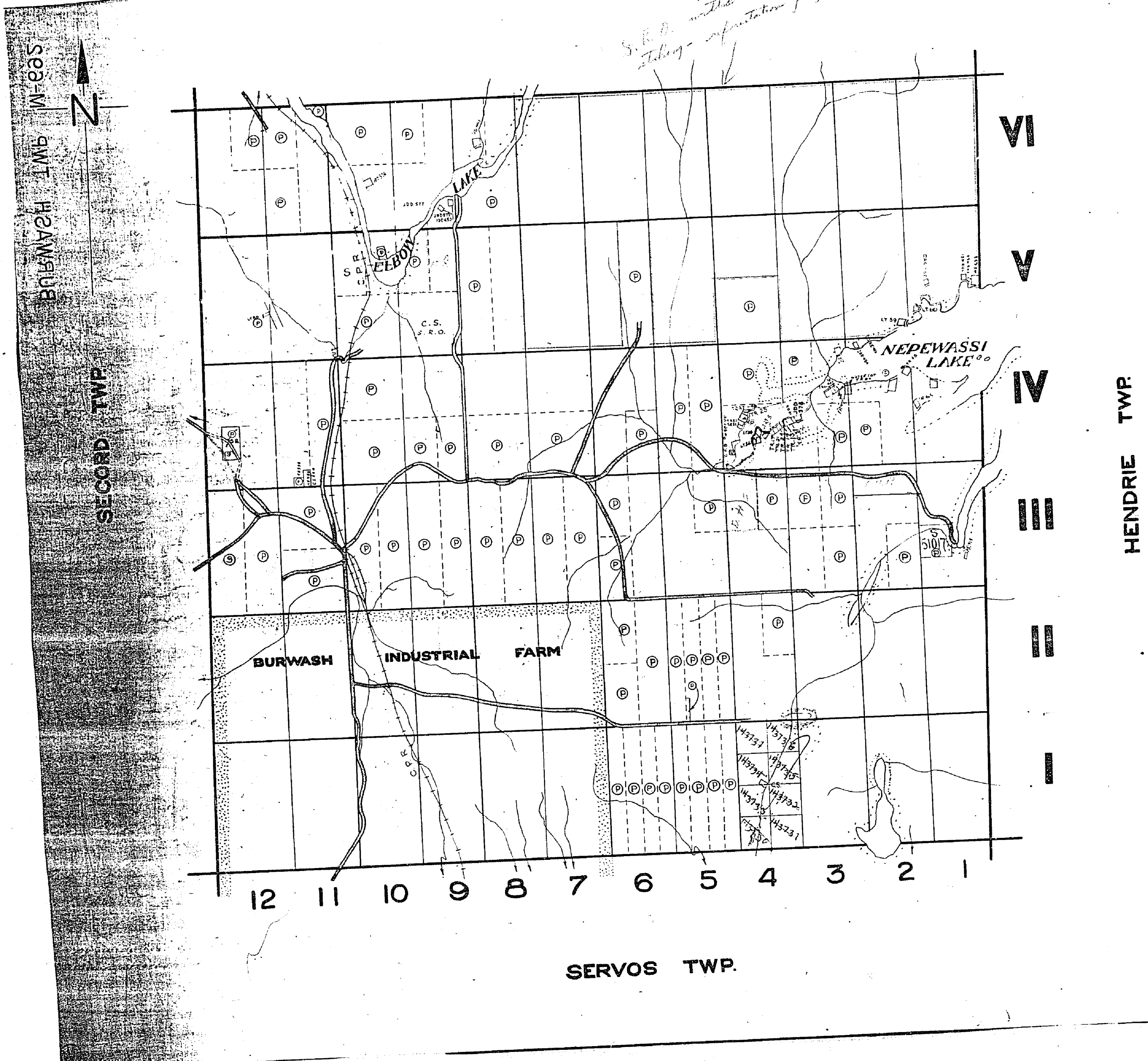
400' Surface Rights Reservation around all Lakes and Rivers.

Area shown that zzzzzz Lots 1 to 7, Con. V & VI, Surface Rights Only Withdrawn from Staking under Sec. 42 of The Mining Act for reforestation purposes. File: 163005.

BURWASH
M.692
ONTARIO
DEPARTMENT OF MINES
AND NORTHERN AFFAIRS

692

CLELAND TWP.



*Set back withdrawal from
Tillage reforestation program*

THE TOWNSHIP
OF
BURWASH
DISTRICT OF SUDBURY
SUDBURY MINING
DIVISION
SCALE 1 INCH TO 40 CHAINS

LEGEND

- PATENTED LINES
- TOWN LAND SURVEYS
- LENGE OF SURVEY
- LOCATED LANDS
- IMPROVED ROADS
- POWER TRANSMISSION LINES
- ALLEYS

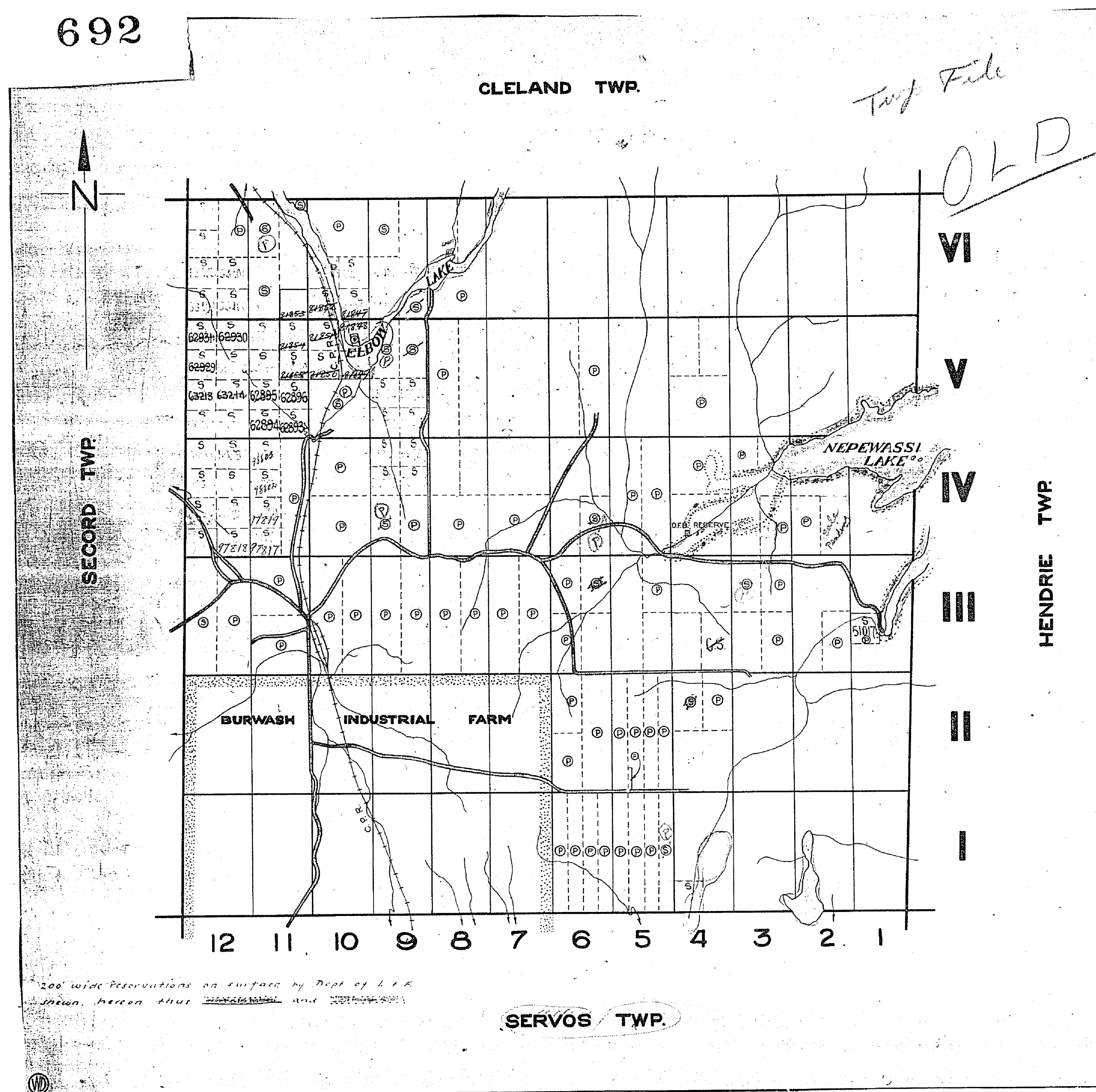
NOTES

NEW SURVEY OF NEPEWASSI LAKE SHOWN THIS SURVEY TO DEPT. OF HIGHWAYS SURVEY.

400' Surface Rights Reservation around all Lakes and Rivers.

M692 *Asplott*
DEPARTMENT OF MINES
— ONTARIO —

692



THE TOWNSHIP
OF
BURWASH
DISTRICT OF SUDBURY
SUDBURY MINING
DIVISION
SCALE: 1 INCH TO 40 CHAINS

LEGEND
 PATENTED LANDS (P)
 CROWN LAND SALES (C)
 LICENSE OF OCCUPATION L.O.
 LOCATED LANDS L.L.C.
 IMPROVED ROADS (R)
 POWER TRANSMISSION LINES (T)
 RAILWAYS (R)

NOTES
 NEW SHORELINE OF NEPEWASSI LAKE SHOWN THUS REFER TO DEPT. OF HIGHWAYS SURVEYS.
 4000' Road

M692
 DEPARTMENT OF MINES
 ONTARIO


200' wide Reservations on surface by Dept. of L. & C.
 shown hereon thus

SERVOS TWP.

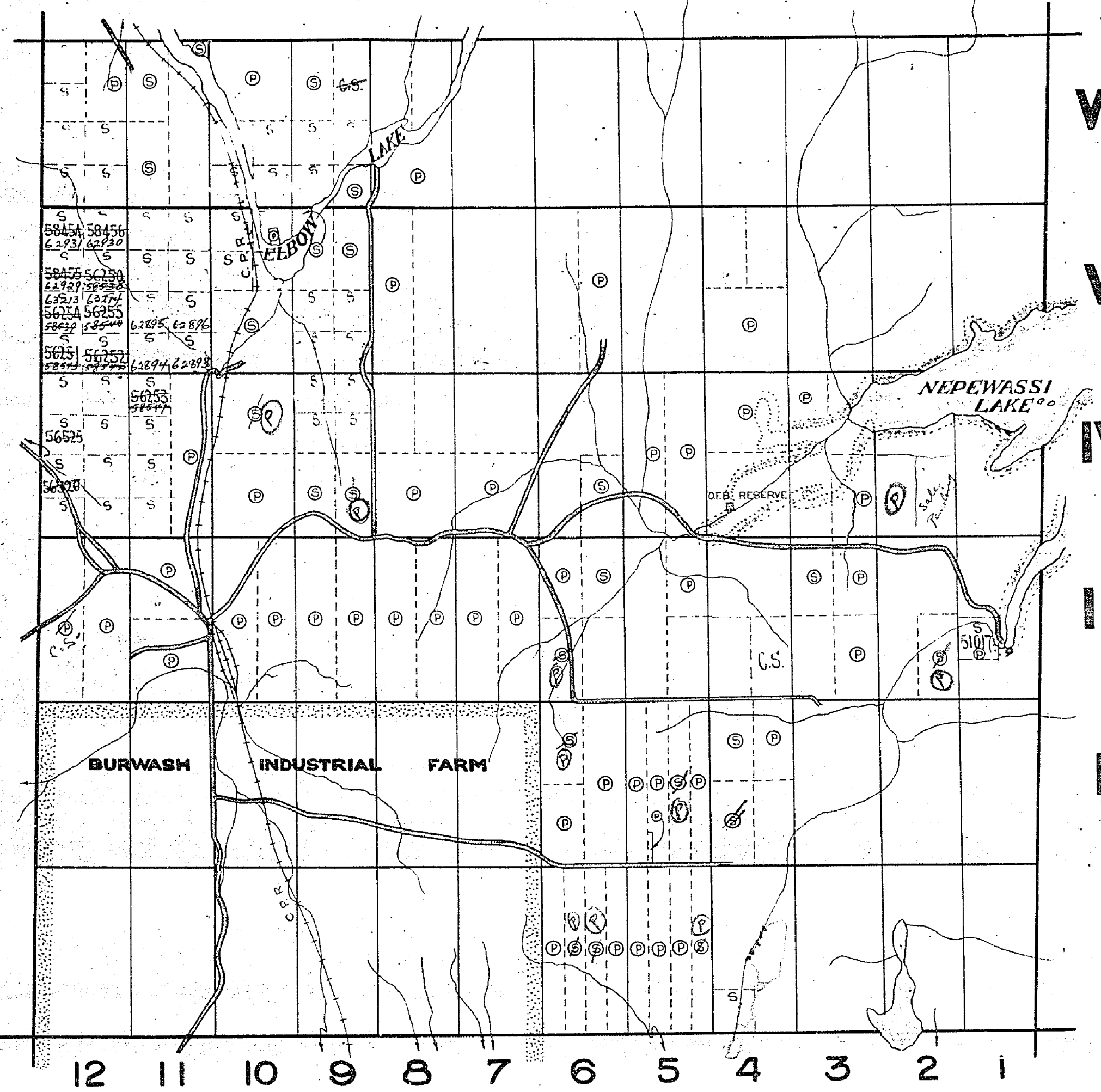
692

CLELAND TWP.

*# 177
Twp File*



SECOND TWP



THE TOWNSHIP OF
BURWASH
 DISTRICT OF SUDBURY
 SUDBURY MINING
 DIVISION

SCALE - 1 INCH TO 40 CHAINS

LEGEND

- PATENTED LANDS (C)
- CROWN LAND SALES (C)
- LICENSE OF OCCUPATION L.O.
- LOCATED LANDS L.O.C.
- IMPROVED ROADS ———
- POWER TRANSMISSION LINES ———
- RAILWAYS ———

NOTES

NEW SHORELINE OF NEPEWASSI LAKE SHOWN THUS REFER TO DEPT. OF HIGHWAYS SURVEYS.

HENDRE TWP.

BURWASH INDUSTRIAL FARM

NEPEWASSI LAKE


12 11 10 9 8 7 6 5 4 3 2 1

SERVOS TWP.

200' wide reservations on surface by Dept. of L.R. shown between lines

M692 *Sept 11/51*

DEPARTMENT OF MINES
ONTARIO



No 4 R

CLELAND TWP.

THE TOWNSHIP OF
OF
BURWASH
DISTRICT of SUDBURY
SUDBURY MINING
DIVISION

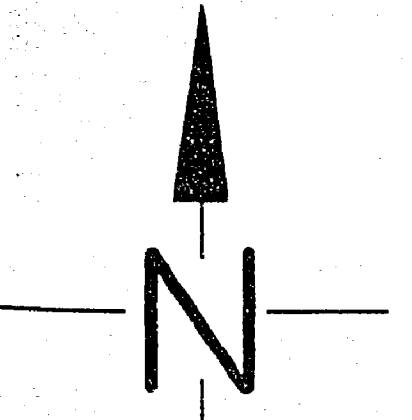
SCALE: - 1 INCH TO 40 CHAINS

LEGEND

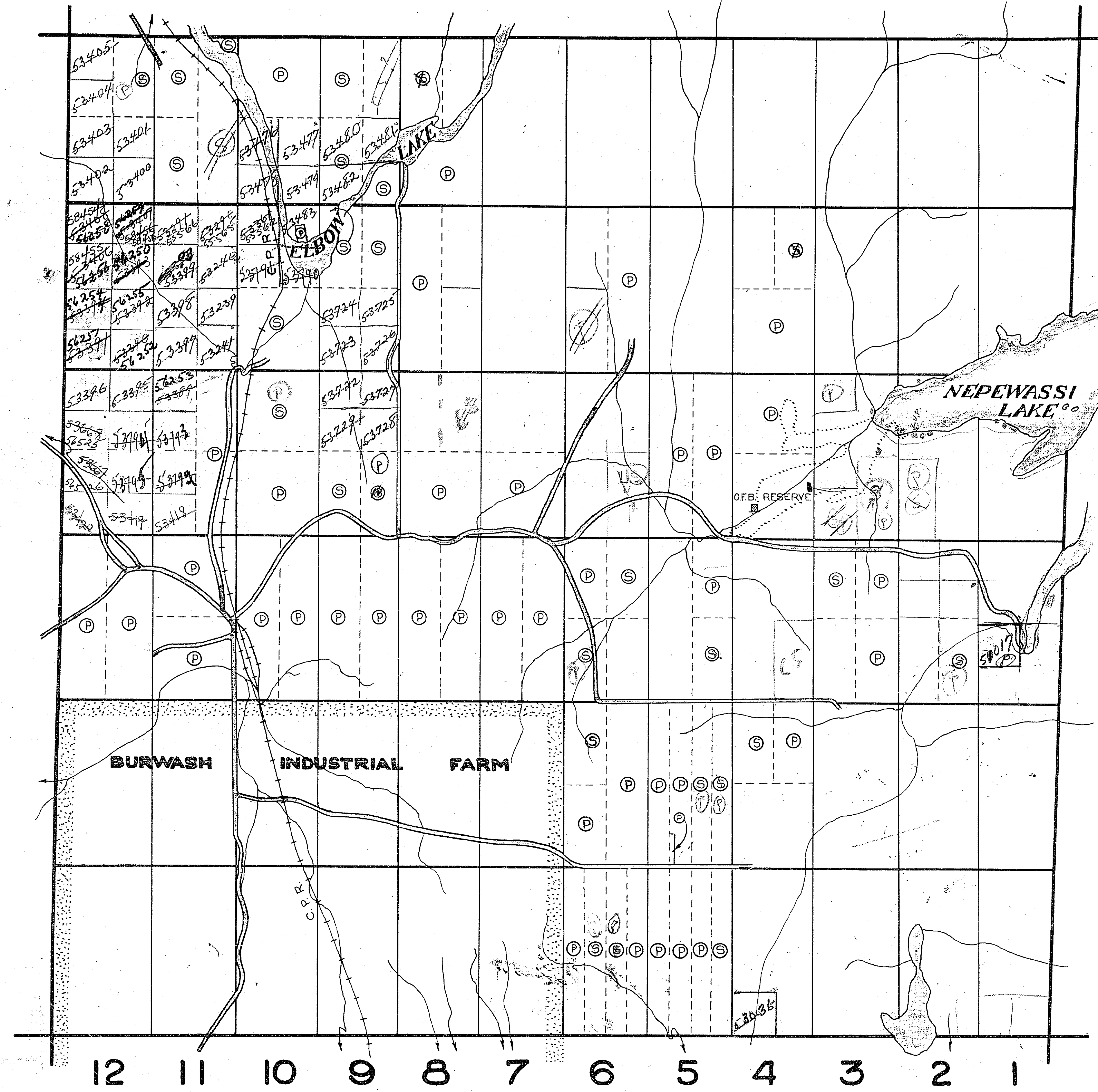
- PATENTED LANDS P
- CROWN LAND SALES S
- LICENSE OF OCCUPATION L.O.
- LOCATED LANDS Loc.
- IMPROVED ROADS ---
- POWER TRANSMISSION LINES ---
- RAILWAYS +++

NOTES

NEW SHORELINE OF NEPEWASSI LAKE SHOWN THUS REFER TO DEPT. OF HIGHWAYS SURVEYS.



SECOND TWP.



VI

V

IV


III

II

I

HENDRIE TWP.

SERVOS TWP.



M692

Sept 19/47

DEPARTMENT of MINES
ONTARIO

CLELAND TWP.

Handwritten notes:
Twp. Title

THE TOWNSHIP OF
OF
BURWASH
DISTRICT of SUDBURY
SUDBURY MINING
DIVISION

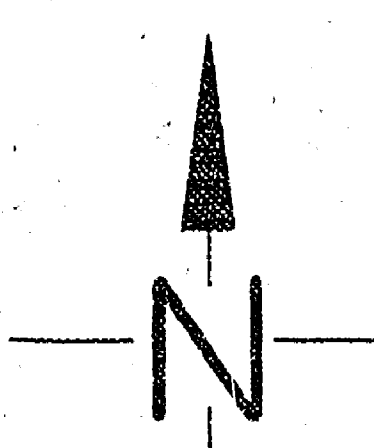
SCALE - 1 INCH TO 40 CHAINS

LEGEND

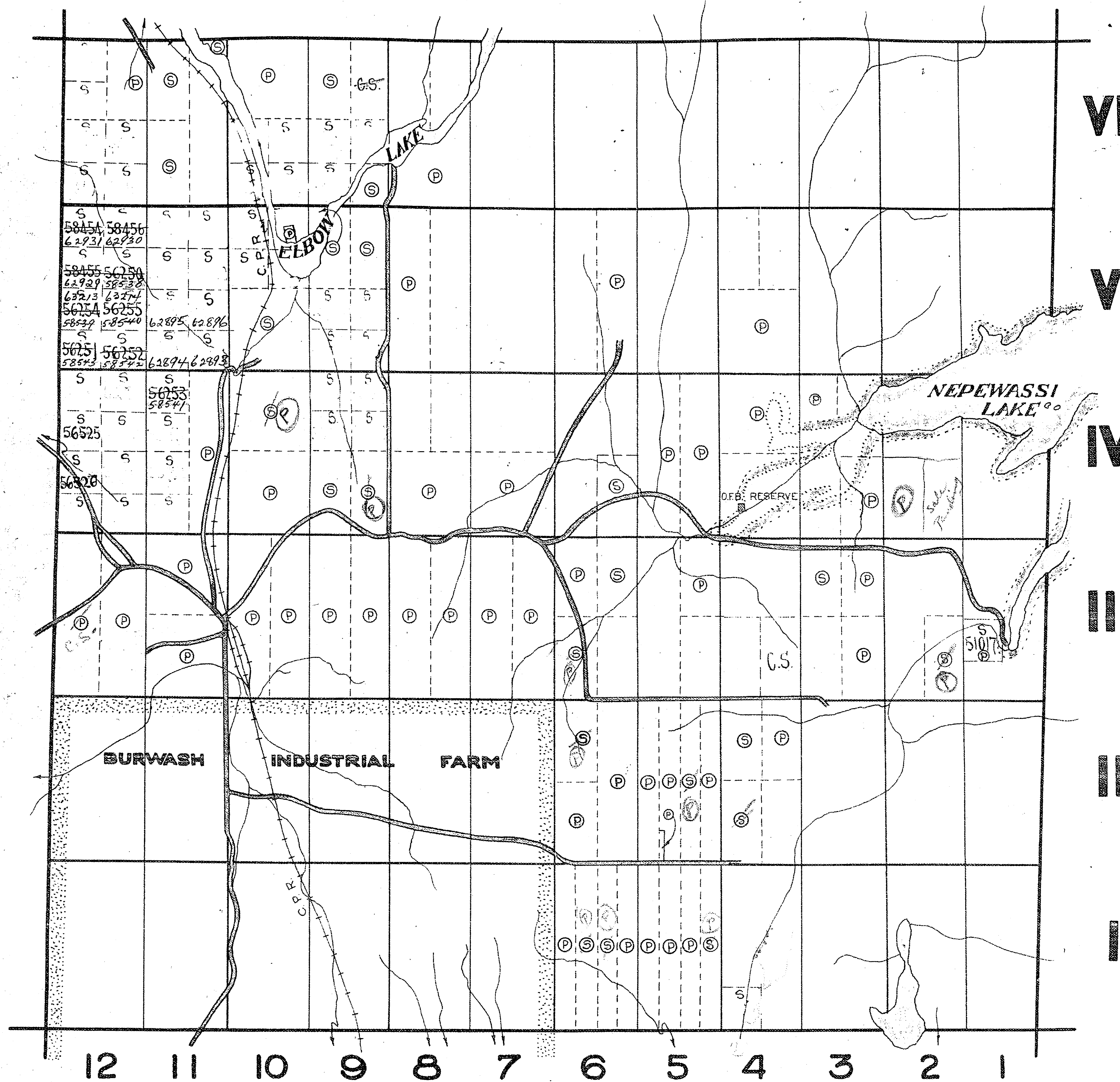
- PATENTED LANDS (P)
- CROWN LAND SALES (C)
- LICENSE OF OCCUPATION L.O.
- LOCATED LANDS Loc.
- IMPROVED ROADS ———
- POWER TRANSMISSION LINES ———
- RAILWAYS + + +

NOTES

NEW SHORELINE OF NEPEWASSI LAKE SHOWN THUS REFER TO DEPT. OF HIGHWAYS SURVEYS.



SECOND TWP.



HENDRIE TWP.

SERVOS TWP.

200' wide reservations on surface by Dept. of L. & E. shown hereon thus

M 692 *Sept 11/51*

DEPARTMENT of MINES
ONTARIO

CLELAND TWP.

THE TOWNSHIP OF
OF
BURWASH
DISTRICT of SUDBURY
SUDBURY MINING
DIVISION
SCALE: - 1 INCH TO 40 CHAINS

Twp File
OLD

LEGEND

- PATENTED LANDS (P)
- CROWN LAND SALES (S)
- LICENSE OF OCCUPATION L.O.
- LOCATED LANDS L.O.C.
- IMPROVED ROADS (---)
- POWER TRANSMISSION LINES (---)
- RAILWAYS (---)

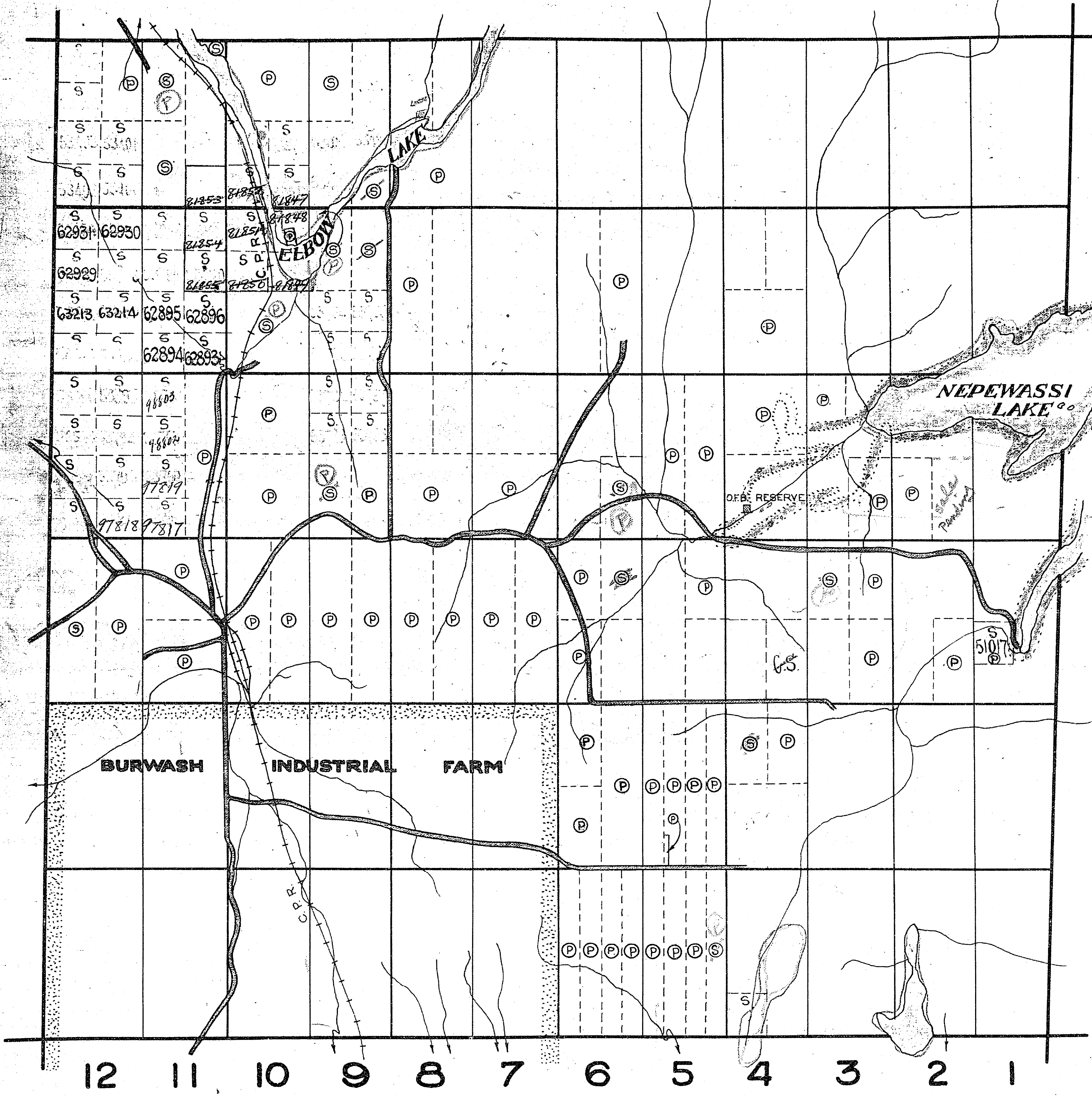
NOTES

NEW SHORELINE OF NEPEWASSI LAKE SHOWN THUS REFER TO DEPT. OF HIGHWAYS SURVEYS.

400' Res.

SECOND TWP

HENDRIE TWP.



200' wide Reservations on surface by Dept of L & E shown hereon thus

SERVOS TWP.

M692
DEPARTMENT of MINES
— ONTARIO —

Jan 1953

CLELAND TWP.

Strip 4/6

Old

THE TOWNSHIP OF
OF
BURWASH
DISTRICT of SUDBURY
SUDBURY MINING
DIVISION

SCALE - 1 INCH TO 40 CHAINS

LEGEND

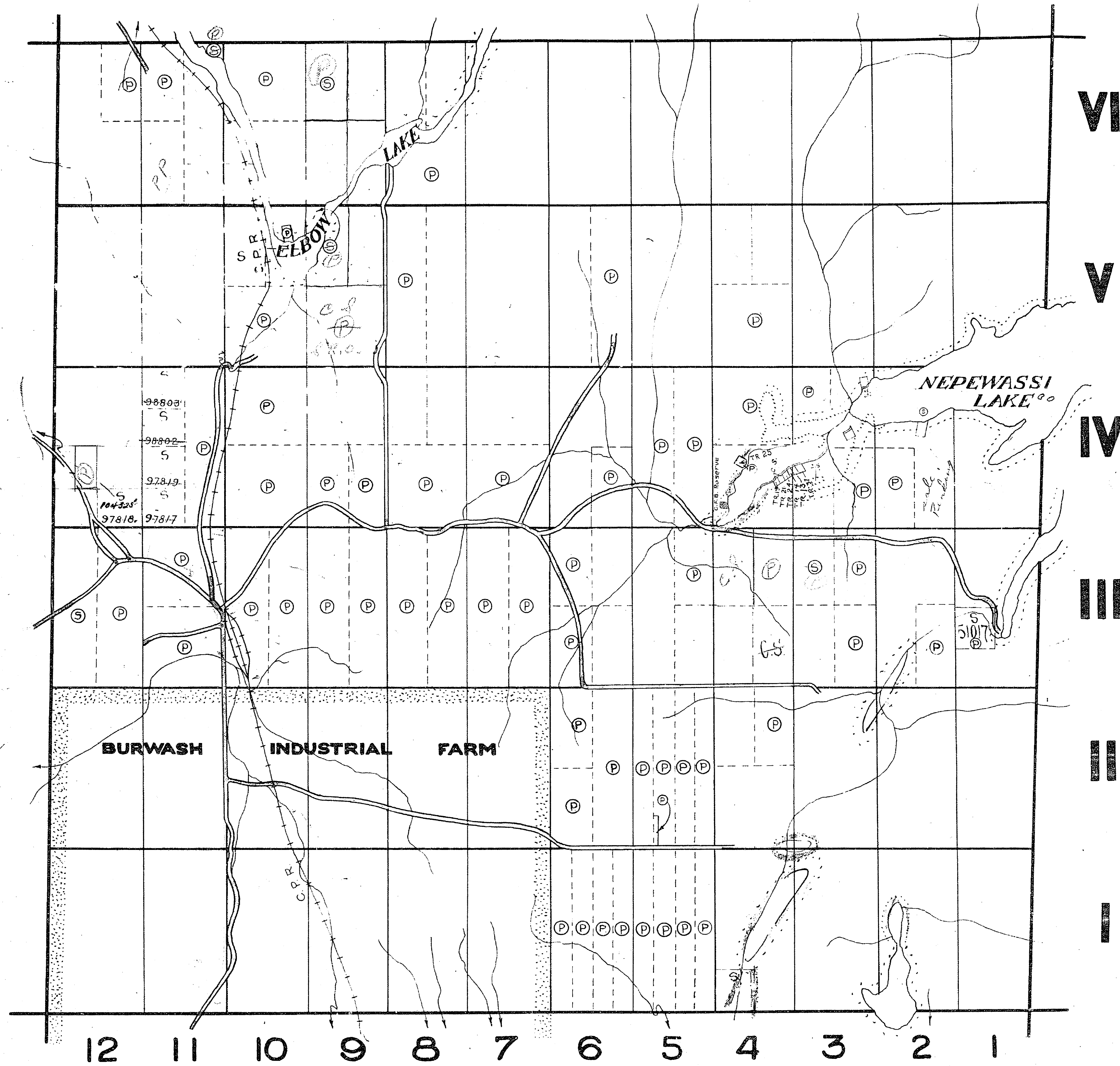
- PATENTED LANDS (P)
- CROWN LAND SALES (S)
- LICENSE OF OCCUPATION L.O.
- LOCATED LANDS Loc.
- IMPROVED ROADS ————
- POWER TRANSMISSION LINES ————
- RAILWAYS ————

NOTES

NEW SHORELINE OF NEPEWASSI LAKE SHOWN THUS REFER TO DEPT. OF HIGHWAYS SURVEYS.

SECOND TWP

HENDRIE TWP.



wide Reservations on surface by Dept. of L.L.E. on thereon, thus

SERVOS TWP.

M692

May 14/57.

DEPARTMENT of MINE
— ONTARIO —

THE TOWNSHIP
OF

BURWASH

DISTRICT of SUDBURY

SUDBURY MINING
DIVISION

SCALE - 1 INCH TO 40 CHAINS

LEGEND

- PATENTED LANDS (P)
- CROWN LAND SALES (S)
- LEASE OF OCCUPATION L.O.
- LOCATED LANDS Loc.
- IMPROVED ROADS ———
- POWER TRANSMISSION LINES - - - -
- RAILWAYS —+—

NOTES

NEW SHORE LINE OF NEPEWASSI LAKE SHOWN THUS REFER TO DEPT. OF HIGHWAYS SURVEY.

400' Surface Rights Reservation around all Lakes and Rivers.

CLELAND TWP.

*S.R.O. withdrawal from
stake - reforestation program*



BURWASH TWP
M-235

SECOND TWP

VI

V

IV

III

II

I

HENDRIE TWP.

12 11 10 9 8 7 6 5 4 3 2 1

SERVOS TWP.

M692

Oct 27/64

DEPARTMENT of MINES
ONTARIO

DISPOSITION OF CROWN LANDS

| TYPE OF DOCUMENT | SYMBOL |
|---------------------------------|--------|
| PATENT, SURFACE & MINING RIGHTS | ● |
| " SURFACE RIGHTS ONLY | ○ |
| " MINING RIGHTS ONLY | ◐ |
| LEASE SURFACE & MINING RIGHTS | ◑ |
| " SURFACE RIGHTS ONLY | ◒ |
| " MINING RIGHTS ONLY | ◓ |
| LICENCE OF OCCUPATION | ◔ |
| ORDER-IN-COUNCIL | OC |
| RESERVATION | ⊙ |
| CANCELLED | ⊘ |
| SAND & GRAVEL | ⊚ |

NOTE: MINING RIGHTS IN PARCELS PATENTED PRIOR TO MAY 6, 1913, VESTED IN ORIGINAL PATENTEE BY THE PUBLIC LANDS ACT, R.S.O. 1970, CHAP. 380, SEC. 63, SUBSEC. 1.


AREAS WITHDRAWN FROM DISPOSITION

S.R. — SURFACE RIGHTS M.R. — MINING RIGHTS

| Description | Order No. | Date | Disposition | File |
|-----------------|-----------|----------|-------------|--------------|
| Ⓜ MNR RESERVE | | | S.R. | 94687 Vol.1 |
| Ⓜ MNR RESERVE | W.53/77 | 21/10/77 | S.R. MR. | 188539 Vol.3 |
| Ⓜ REFORESTATION | | 22/11/67 | S.R. | 163005 Vol.1 |

SAND AND GRAVEL

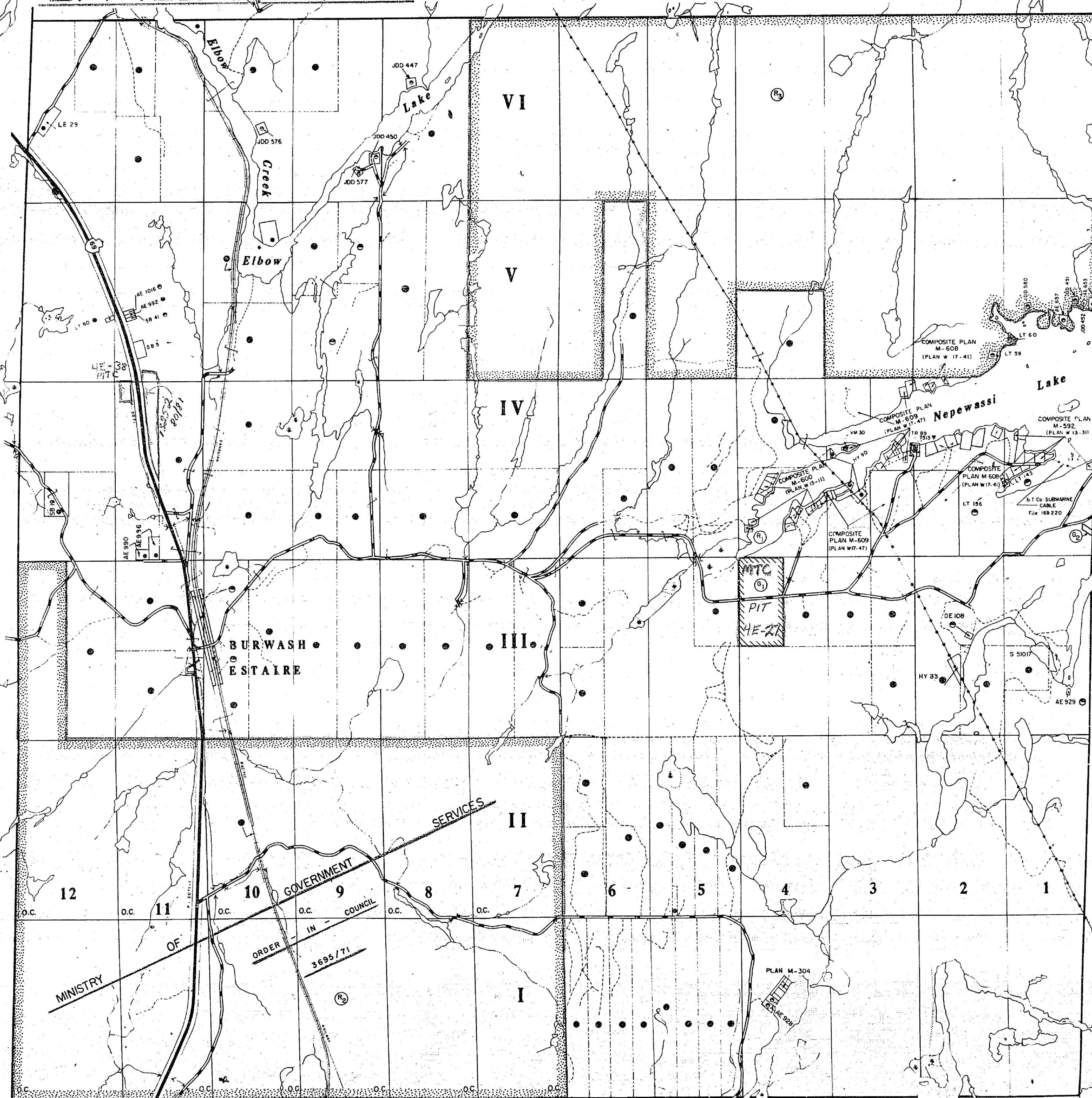
| | |
|----------------|------------------|
| Ⓜ MTC PIT 1276 | FILE 93016 |
| Ⓜ GRAVEL | FILE 28482 Vol.2 |



OFFICE USE ONLY

CLELAND M-722

SECORD M-1097



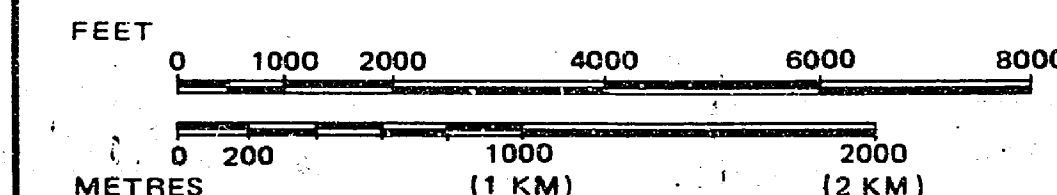
SERVOS M-1101

LEGEND

| | |
|------------------------------------|--|
| HIGHWAY AND ROUTE No. | |
| OTHER ROADS | |
| TRAILS | |
| SURVEYED LINES: | |
| TOWNSHIPS, BASE LINES, ETC. | |
| LOTS, MINING CLAIMS, PARCELS, ETC. | |
| UNSURVEYED LINES: | |
| LOT LINES | |
| PARCEL BOUNDARY | |
| MINING CLAIMS ETC. | |
| RAILWAY AND RIGHT OF WAY | |
| UTILITY LINES | |
| NON-PERENNIAL STREAM | |
| FLOODING OR FLOODING RIGHTS | |
| SUBDIVISION OR COMPOSITE PLAN | |
| RESERVATIONS | |
| ORIGINAL SHORELINE | |
| MARSH OR MUSKEG | |
| MINES | |
| TRAVERSE MONUMENT | |

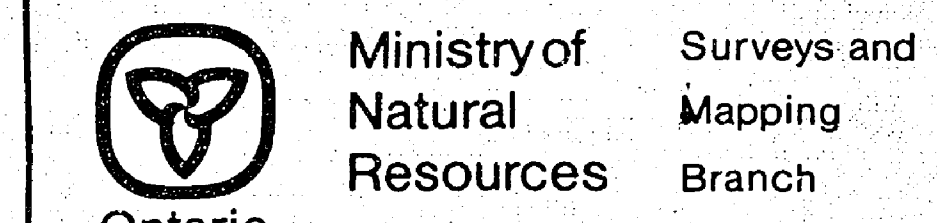
400' surface rights reservation along the shores of all lakes and rivers.
1 GH 157 - Plan 53R9257 (Lot 1 Cont. III)

SCALE: 1 INCH = 40 CHAINS



| ACRES | HECTARES |
|-------|----------|
| 40 | 16 |

TOWNSHIP OF
BURWASH
DISTRICT
SUDBURY
MINING DIVISION
SUDBURY



Date MARCH 30, 1978 Plan No. **M.692**
National Topographic Series

Aug 22/84

DISPOSITION OF CROWN LANDS

| TYPE OF DOCUMENT | SYMBOL |
|---------------------------------|--------|
| PATENT, SURFACE & MINING RIGHTS | ● |
| " SURFACE RIGHTS ONLY | ○ |
| " MINING RIGHTS ONLY | ◐ |
| LEASE SURFACE & MINING RIGHTS | ■ |
| " SURFACE RIGHTS ONLY | □ |
| " MINING RIGHTS ONLY | ◑ |
| LICENCE OF OCCUPATION | ▽ |
| ORDER-IN-COUNCIL | ○ |
| RESERVATION | ⊙ |
| CANCELLED | ⊗ |
| SAND & GRAVEL | ⊕ |

NOTE: MINING RIGHTS IN PARCELS PATENTED PRIOR TO MAY 6, 1913, VESTED IN ORIGINAL PATENTEE BY THE PUBLIC LANDS ACT, R.S.O. 1970, CHAP. 380, SEC. 63, SUBSEC 1.

AREAS WITHDRAWN FROM DISPOSITION

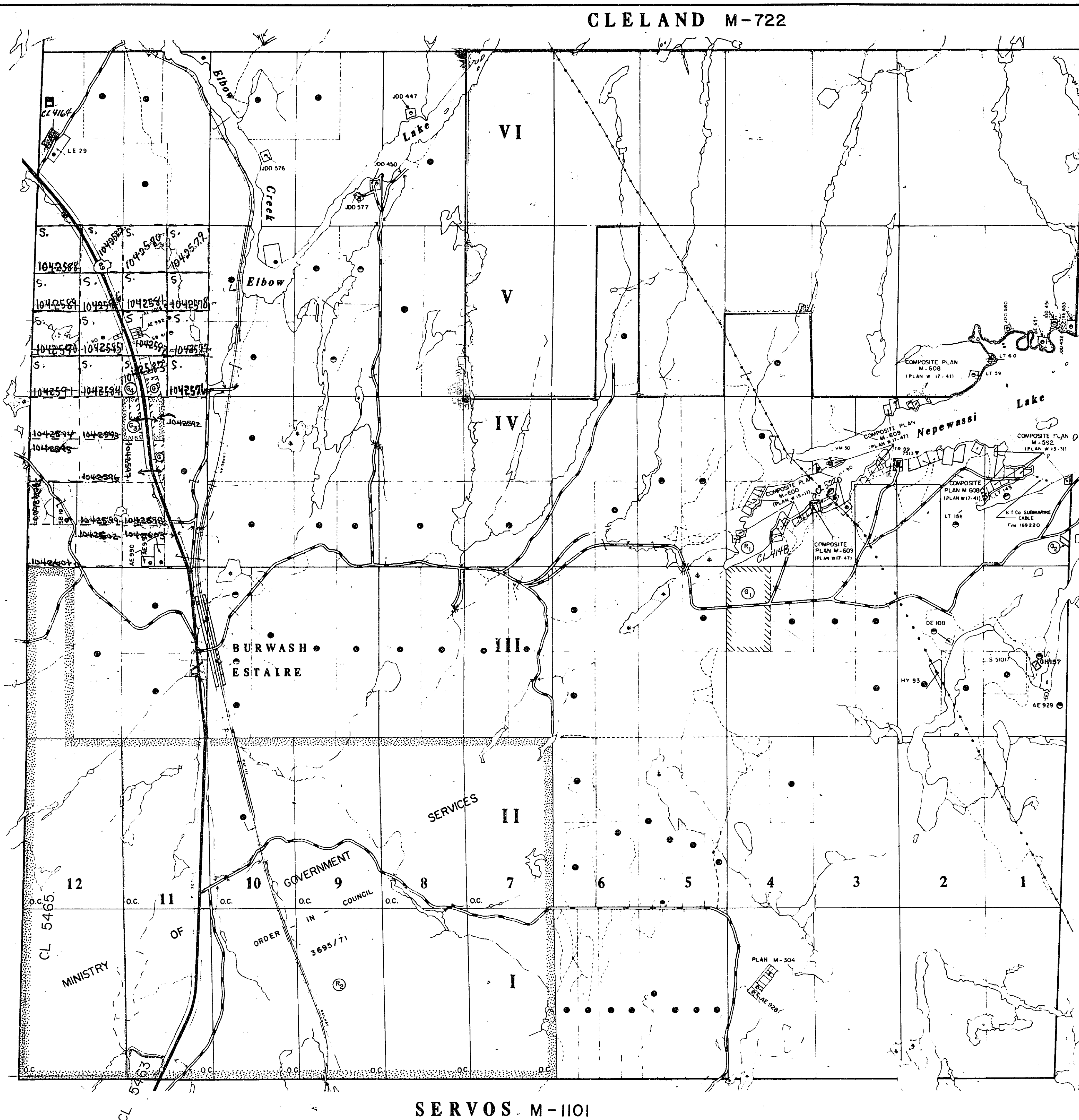
S.R. — SURFACE RIGHTS M.R. — MINING RIGHTS

| Description | Order No. | Date | Disposition | File |
|---------------|-----------|----------|-------------|--------------|
| ① MNR RESERVE | | | S.R. | 94687 Vol.1 |
| ② MNR RESERVE | W.53/77 | 21/10/77 | S.R. MR. | 188539 Vol.3 |

SAND AND GRAVEL

| | |
|---------------------------|------------------|
| ① M.T.C. PIT 4E-27 | FILE 93016 |
| ② GRAVEL | FILE 28482 Vol.2 |
| ③ M.T.C. GRAVEL RESERVE | |
| ④ M.T.C. GRAVEL PIT 4E-38 | |
| ⑤ QUARRY PERMIT | |

SECORD M-1097

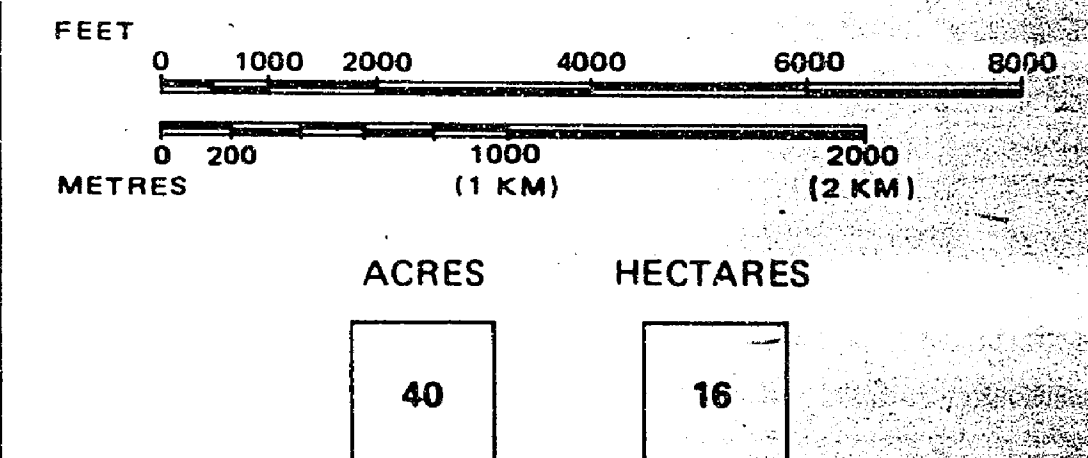


LEGEND

| | |
|------------------------------------|--|
| HIGHWAY AND ROUTE No. | |
| OTHER ROADS | |
| TRAILS | |
| SURVEYED LINES: | |
| TOWNSHIPS, BASE LINES, ETC. | |
| LOTS, MINING CLAIMS, PARCELS, ETC. | |
| UNSURVEYED LINES: | |
| LOT LINES | |
| PARCEL BOUNDARY | |
| MINING CLAIMS ETC. | |
| RAILWAY AND RIGHT OF WAY | |
| UTILITY LINES | |
| NON-PERENNIAL STREAM | |
| FLOODING OR FLOODING RIGHTS | |
| SUBDIVISION OR COMPOSITE PLAN | |
| RESERVATIONS | |
| ORIGINAL SHORELINE | |
| MARSH OR MUSKEG | |
| MINES | |
| TRAVERSE MONUMENT | |

400' surface rights reservation along the shores of all lakes and rivers.

SCALE: 1 INCH = 40 CHAINS



TOWNSHIP OF
BURWASH
 DISTRICT
 SUDBURY
 MINING DIVISION
 SUDBURY

Ministry of Natural Resources
 Surveys and Mapping Branch

Date MARCH 30, 1978

Plan No.

National Topographic Series

M.692

Sea-M

BURWASH

Sea-M

M-east

BURWASH

Sea-M

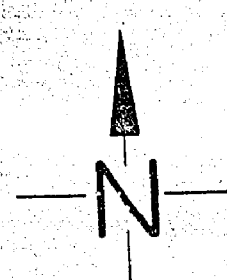
12 10 8 6 4 2 2 4 6 8 10 12

692

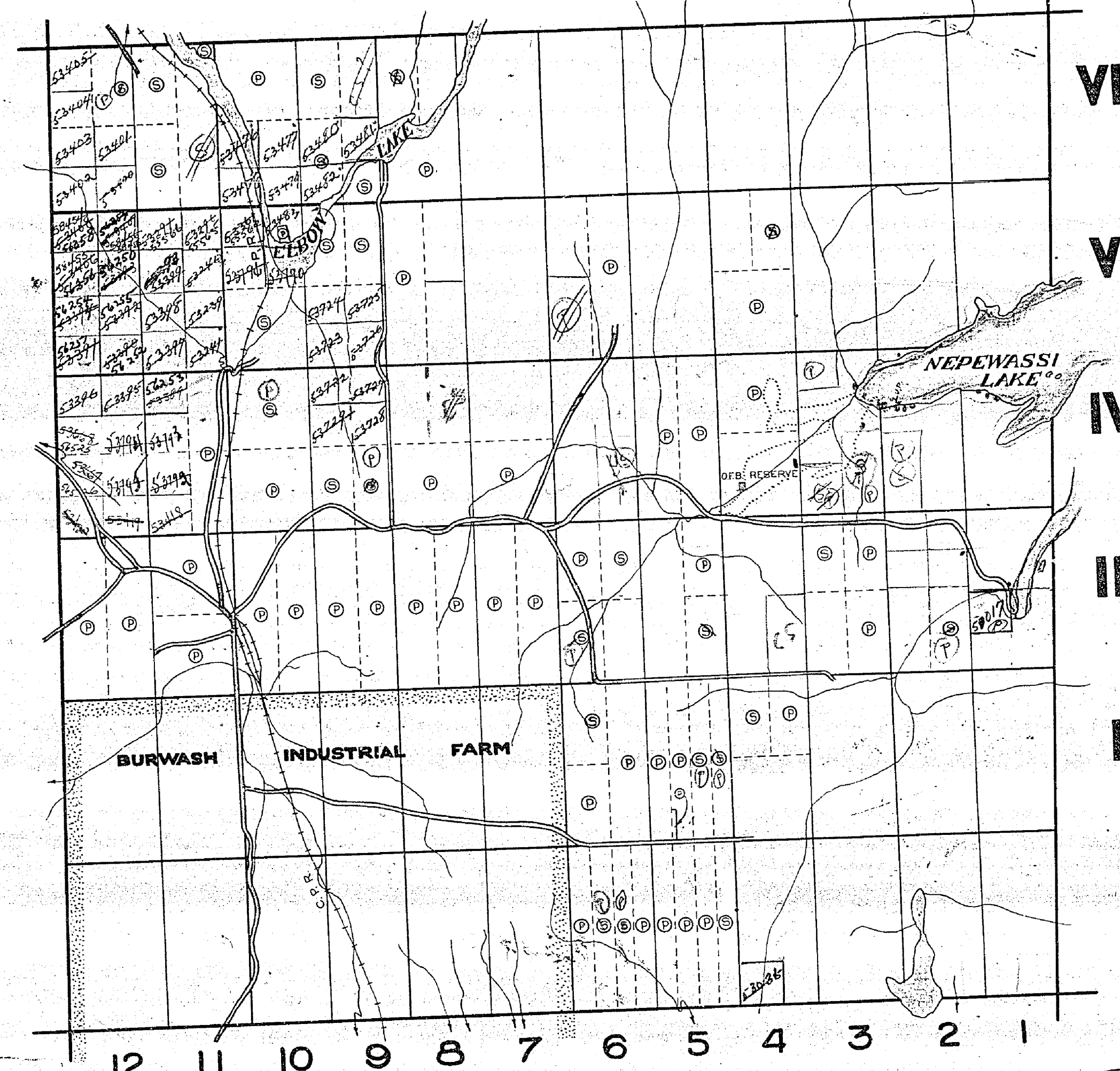
CLELAND TWP.

No L.R.

200' Res
Nipewass
Lake




SECOND TWP.



HENDRIE TWP.

SERVOS TWP.



THE TOWNSHIP
OF
BURWASH
DISTRICT OF SUBURRY
SUBURRY MINING
DIVISION
SCALE: 1 INCH TO 40 CHAINS

LEGEND
PATENTED LANDS
CROWN LAND SALES
LICENSE OF OCCUPATION L.O.
LOCATED LANDS L.O.G.
IMPROVED ROADS
POWER TRANSMISSION LINES
RAILWAYS

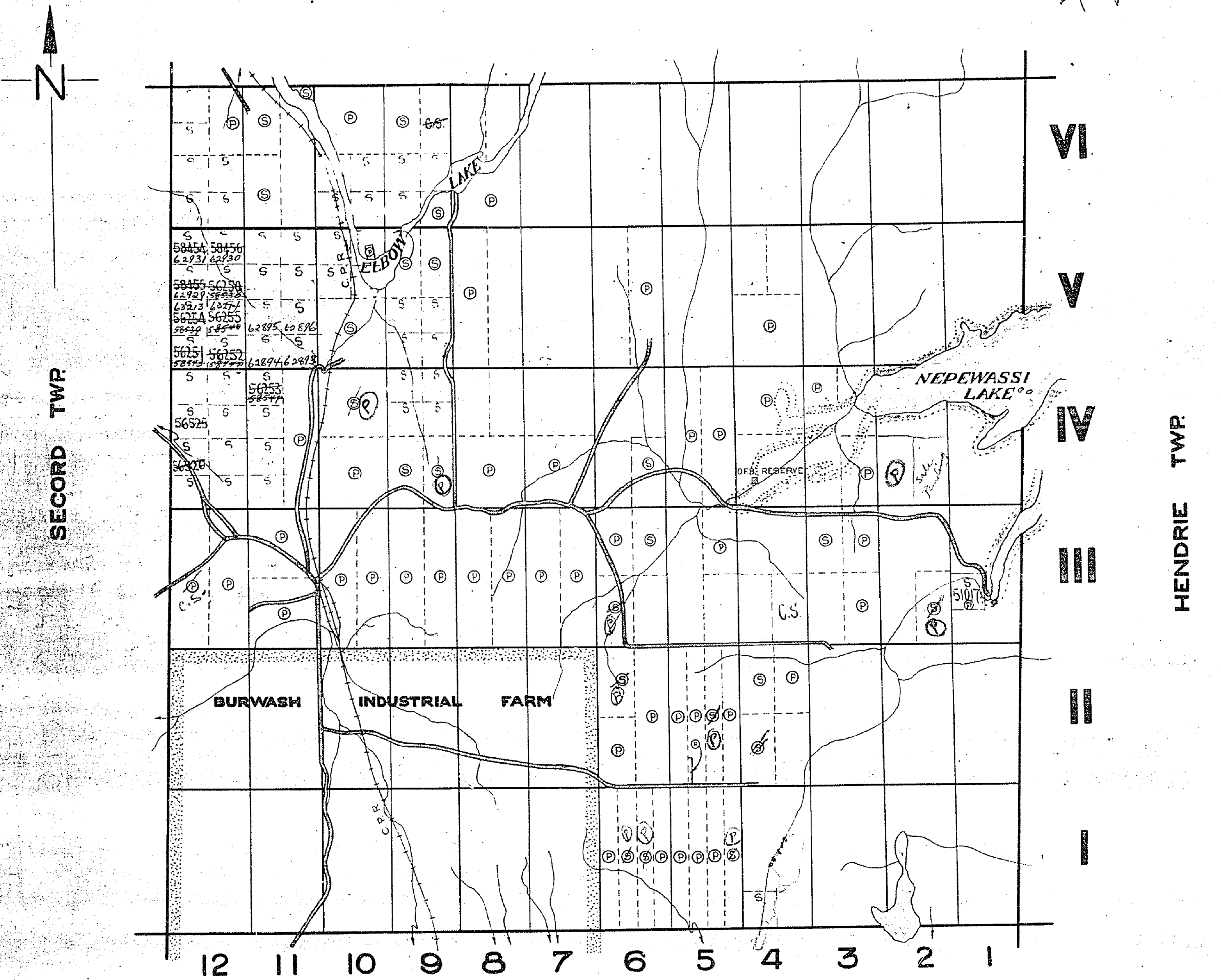
NOTES
NEW SHORELINE OF NEPEWASSI
LAKE SHOWN THIS REFER
TO DEPT. OF HIGHWAYS SURVEYS.

M692
DEPARTMENT OF MINES
— ONTARIO —

692

CLELAND TWP.

Handwritten: Twp File



200' wide reservations on surface by Dept of L & E shown hereon thus

SERVOS TWP.

THE TOWNSHIP OF
BURWASH
 DISTRICT SUDBURY
 SUDBURY MINING
 DIVISION
 SCALE - 1 INCH TO 40 CHAINS

LEGEND

- PATENTED LANDS (C)
- CROWN LAND SALES (S)
- LICENSE OF OCCUPATION L.O.
- LOCATED LANDS L.O.C.
- IMPROVED ROADS (R)
- POWER TRANSMISSION LINES (P.T.L.)
- RAILWAYS (R)

NOTES

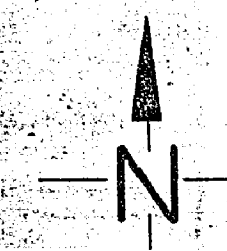
NEW SHORELINE OF NEPEWASSE LAKE SHOWN THIS DATE REFER TO DEPT. OF HIGHWAYS SURVEYS.

M 692
 DEPARTMENT OF MINES
 ONTARIO

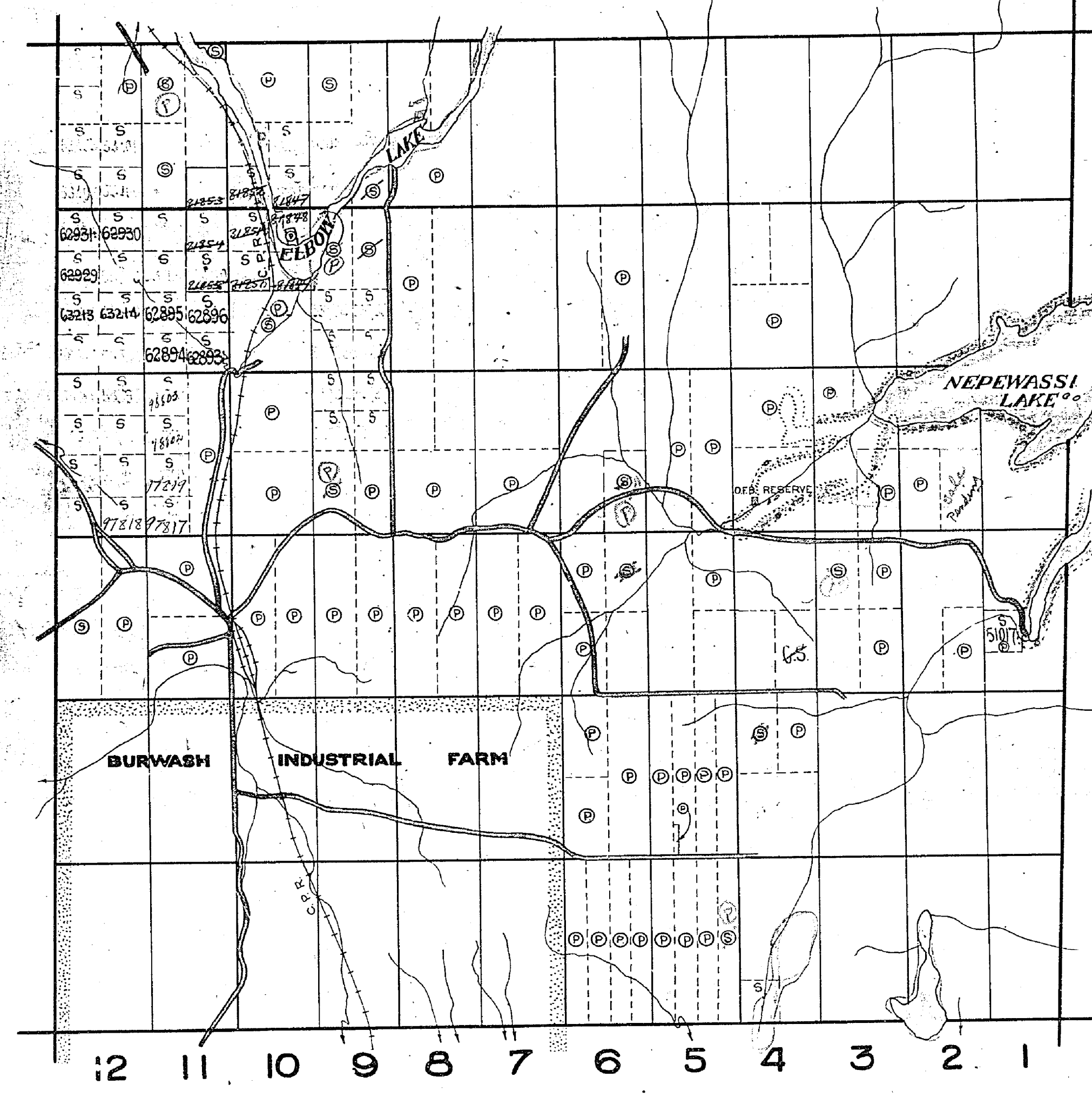
692

CLELAND TWP.

Top Field
OLD



SECOND TWP



THE TOWNSHIP
OF
BURWASH
DISTRICT OF SUDBURY
SUDBURY MINING
DIVISION
SCALE: 1 INCH TO 40 CHAINS

LEGEND

- PATENTED LANDS (P)
- CROWN LAND SALES (C)
- LICENSE OF OCCUPATION L.O.
- LOCATED LANDS L.O.C.
- IMPROVED ROADS (R)
- POWER TRANSMISSION LINES (P.T.L.)
- RAILWAYS (R)

NOTES

NEW SHORELINE OF NEPEWASSI LAKE SHOWN THIS YEAR, REFER TO DEPT. OF HIGHWAYS SURVEYS.

400' Res.

HENDRIE TWP

200' wide Reservations on surface by Dept. of L.R.
shown herein this year, refer to DEPT. OF HIGHWAYS SURVEYS.

SERVOS TWP.

M692
DEPARTMENT OF MINES
— ONTARIO —

692

CLELAND TWP.

Trap file
Old

THE TOWNSHIP
OF
BURWASH
DISTRICT OF SUDBURY
SUDBURY MINING
DIVISION

SCALE - 1 INCH TO 40 CHAINS

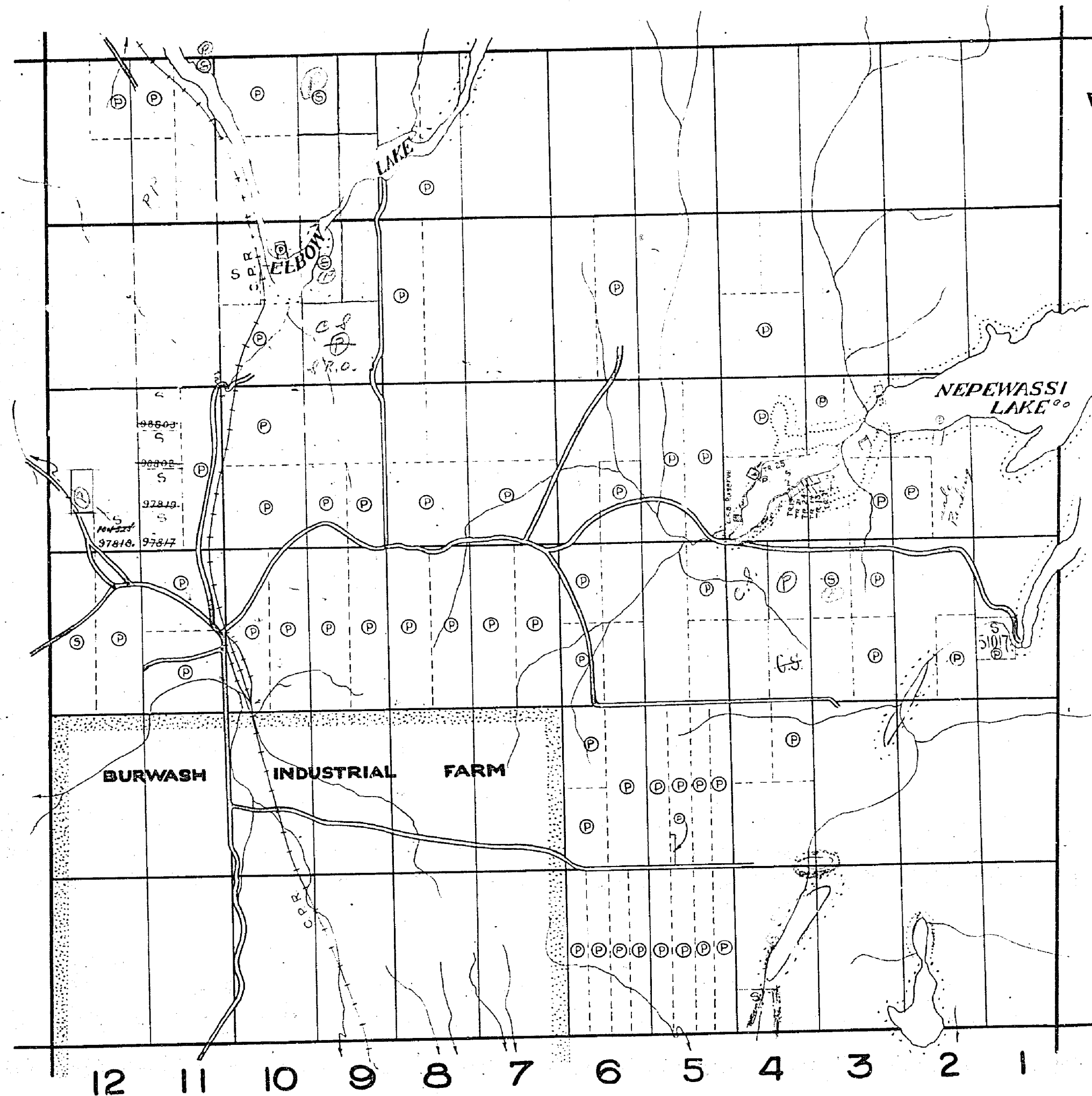
LEGEND

- PATENTED LANDS (C)
- CROWN LAND SALES (S)
- LEASES OF OCCUPATION (L.O.)
- LOCATED LANDS (Loc.)
- IMPROVED ROADS (---)
- POWER TRANSMISSION LINES (---)
- RAILWAYS (---)

NOTES

NEW SHORELINE OF NEPEWASSI LAKE SHOWN THIS YEAR REFER TO DEPT. OF HIGHWAYS SURVEYS.

SECOND TWP



VI
V
IV
III
II
I

HENDRIE TWP.

12 11 10 9 8 7 6 5 4 3 2 1

SERVOS TWP.

M692

DEPARTMENT OF MINE
— ONTARIO —

wide perturbations on surface by Dept. of L.R.R. on 11/20/11

May 1957

692

CLELAND TWP.

THE TOWNSHIP OF
OF
BURWASH
DISTRICT OF SUDBURY
SUDBURY MINING
DIVISION

SCALE 1 INCH TO 40 CHAINS

LEGEND

- PATENTED LANDS
- OWN LAND SALES
- UNDEVELOPED LANDS
- LOCATED LANDS
- IMPROVED ROADS
- FINLEY TRANSFERRED LINES
- ALWAYS

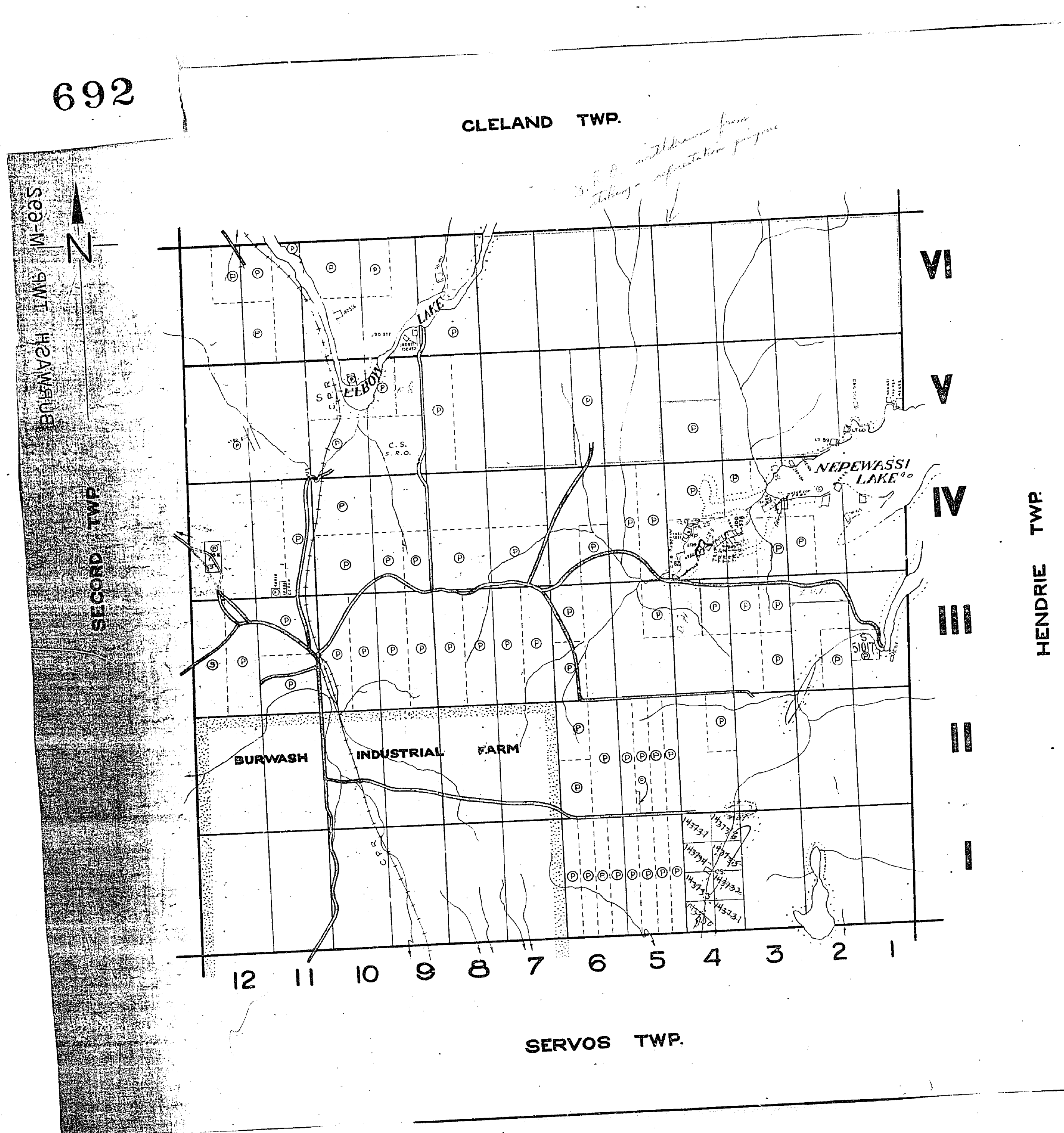
NOTES

NEW SECTION LINE OF NEPEWASSI LAKE SHOWN THIS YEAR REFER TO DEPT OF HIGHWAYS SURVEY.

400' Surface Rights Reservation around all Lakes and Rivers.

M692

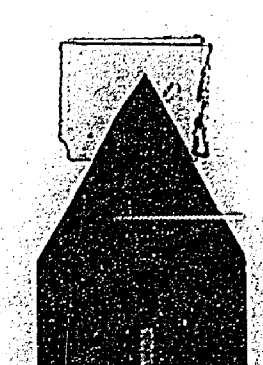
DEPARTMENT OF MINES
— ONTARIO —

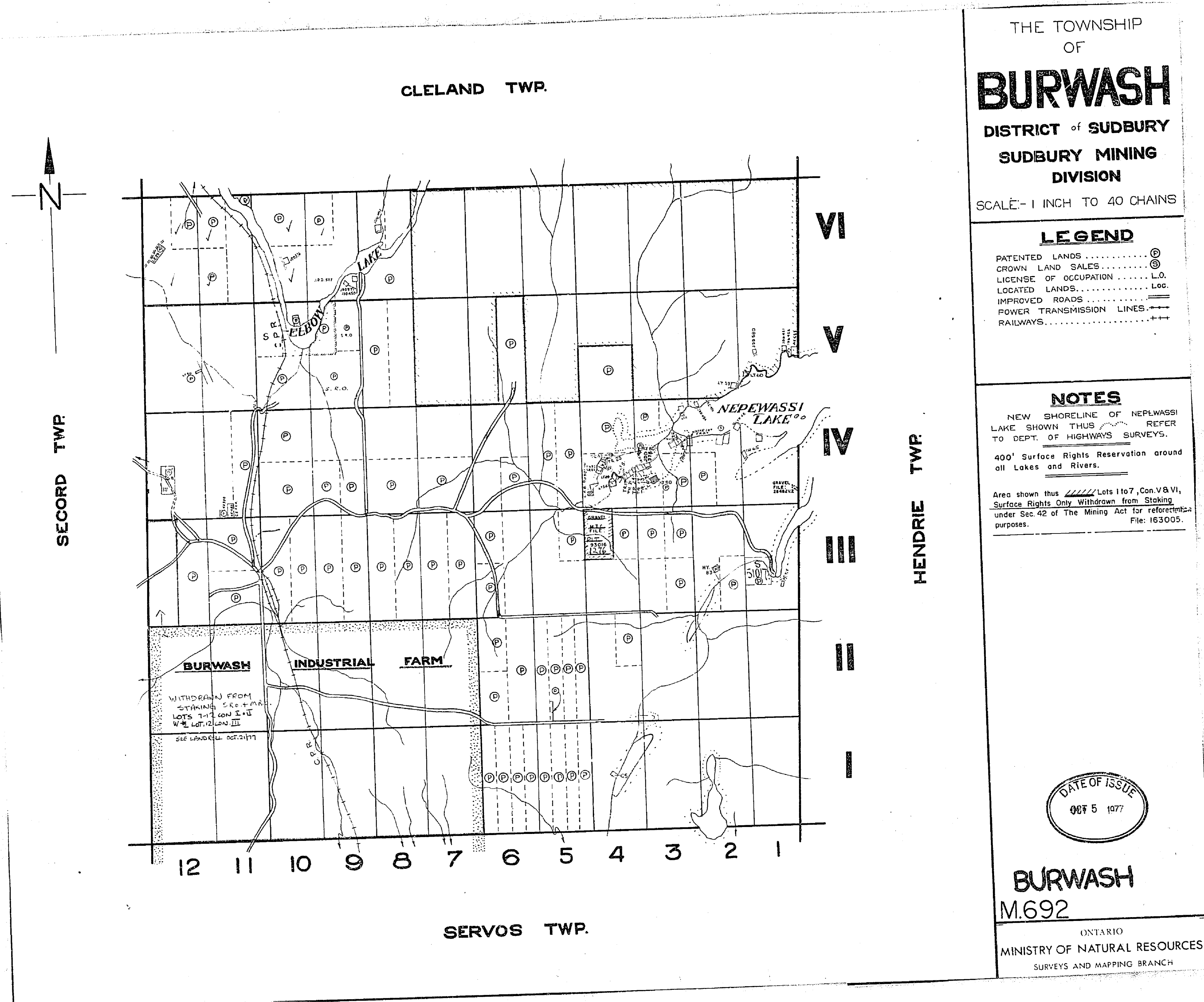


SECOND TWP
HENDRIE TWP

HENDRIE TWP

SERVOS TWP.





THE TOWNSHIP
OF
BURWASH
DISTRICT OF SUDBURY
SUDBURY MINING
DIVISION

SCALE - 1 INCH TO 40 CHAINS

LEGEND

- PATENTED LANDS (C)
- CROWN LAND SALES (C)
- LICENSE OF OCCUPATION L.O.
- LOCATED LANDS Loc.
- IMPROVED ROADS (---)
- POWER TRANSMISSION LINES (---)
- RAILWAYS (---)

NOTES

NEW SHORELINE OF NEREWASSI LAKE SHOWN THUS REFER TO DEPT. OF HIGHWAYS SURVEYS.

400' Surface Rights Reservation around all Lakes and Rivers.

Area shown thus [hatched] Lots 1 to 7, Con. V & VI, Surface Rights Only Withdrawn from Staking under Sec. 42 of The Mining Act for referential purposes. File 163005.

DATE OF ISSUE
OCT 5 1977

BURWASH
M.692

ONTARIO
MINISTRY OF NATURAL RESOURCES
SURVEYS AND MAPPING BRANCH