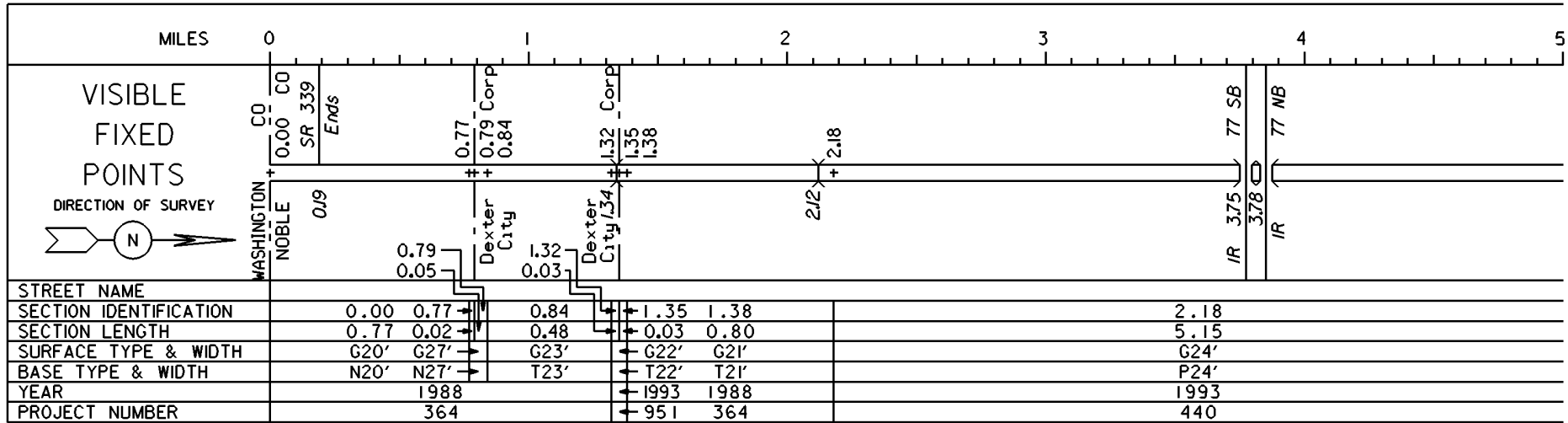

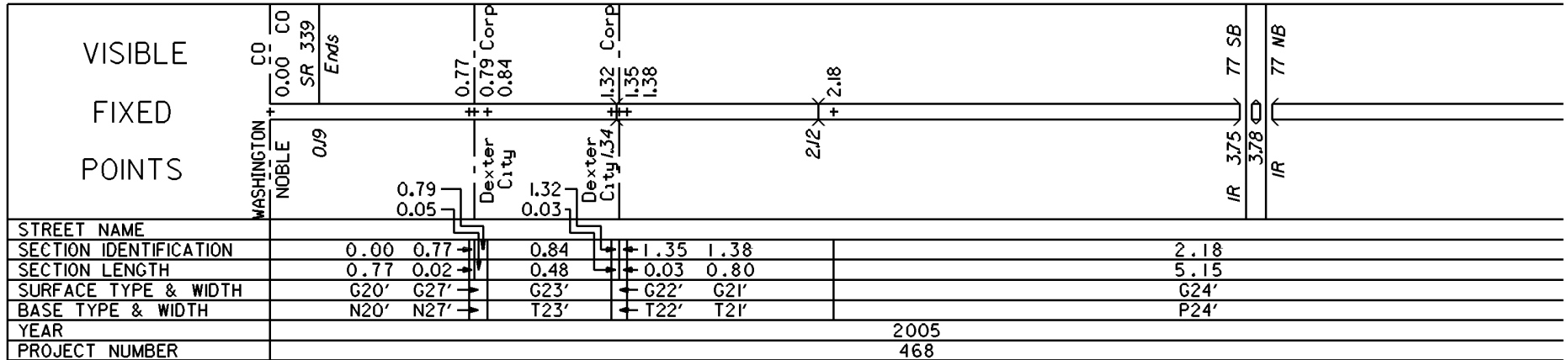


STATE OF OHIO - DEPARTMENT OF TRANSPORTATION  
STATE ROUTE SECTIONS ON CONTINUOUS MILEAGE STATIONING

DISTRICT 10  
COUNTY NOBLE  
ROUTE SR 821




PERPETUATION


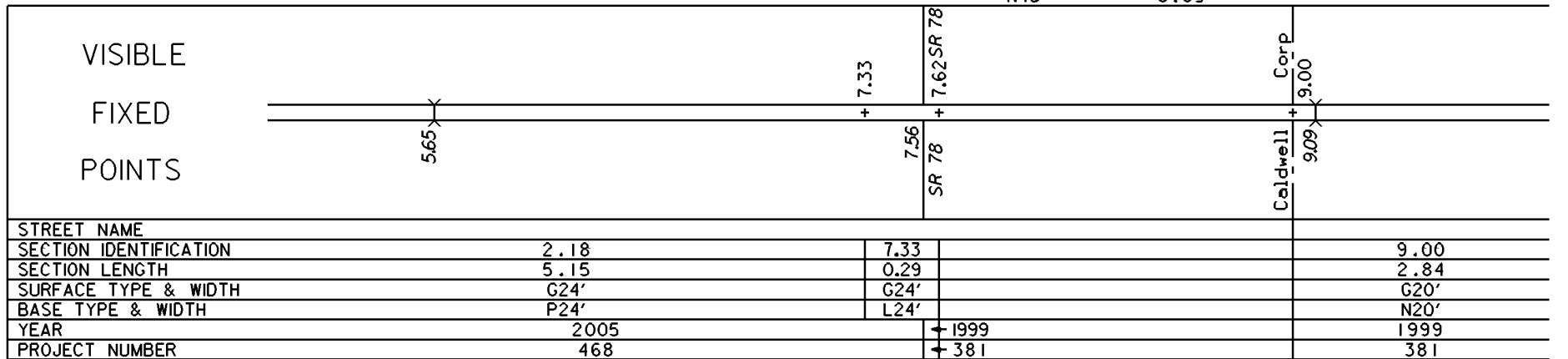


STATE OF OHIO - DEPARTMENT OF TRANSPORTATION  
STATE ROUTE SECTIONS ON CONTINUOUS MILEAGE STATIONING

DISTRICT 10  
COUNTY NOBLE  
ROUTE SR 821



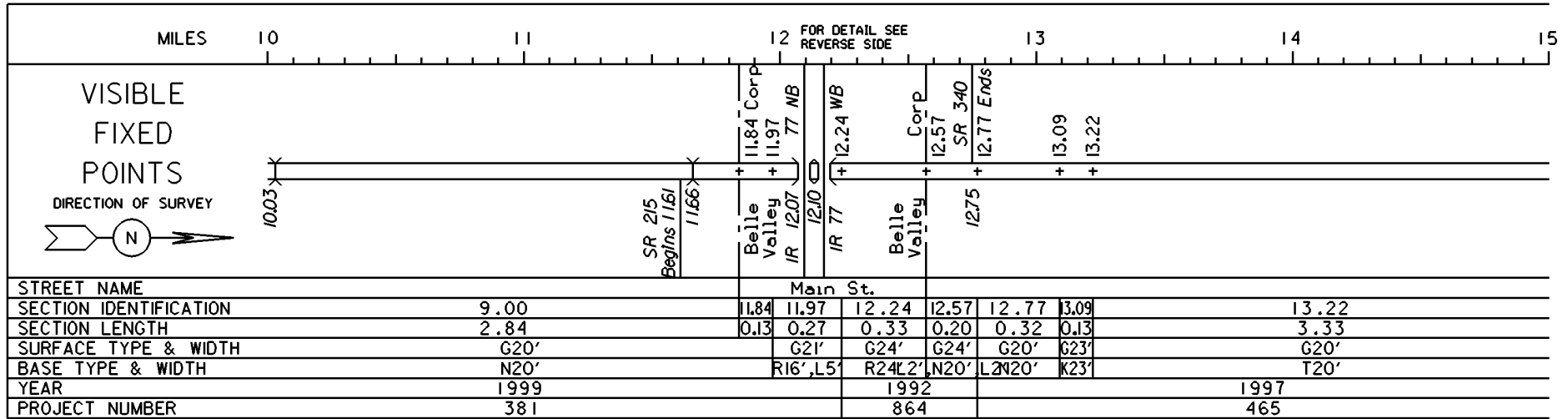
PERPETUATION




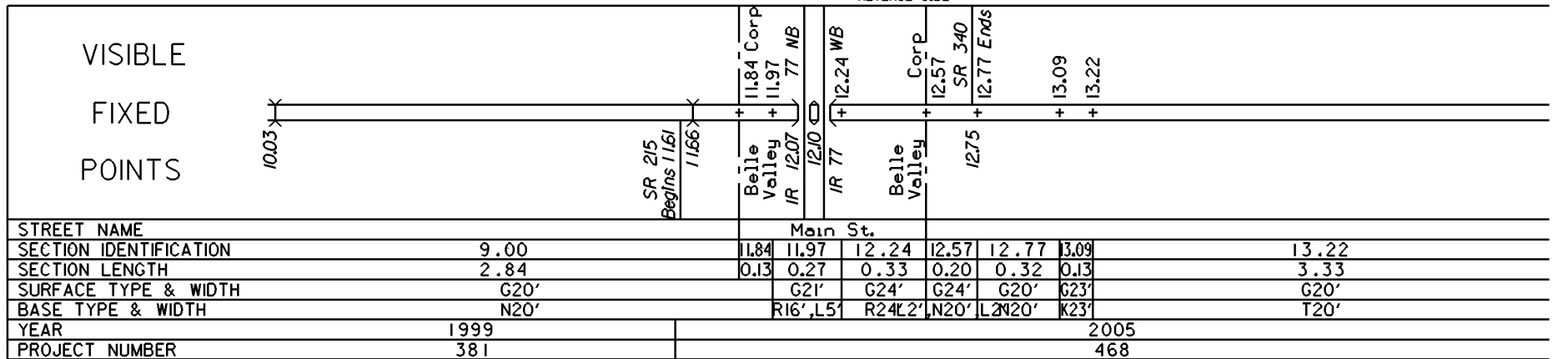
STATE OF OHIO - DEPARTMENT OF TRANSPORTATION

STATE ROUTE SECTIONS ON CONTINUOUS MILEAGE STATIONING

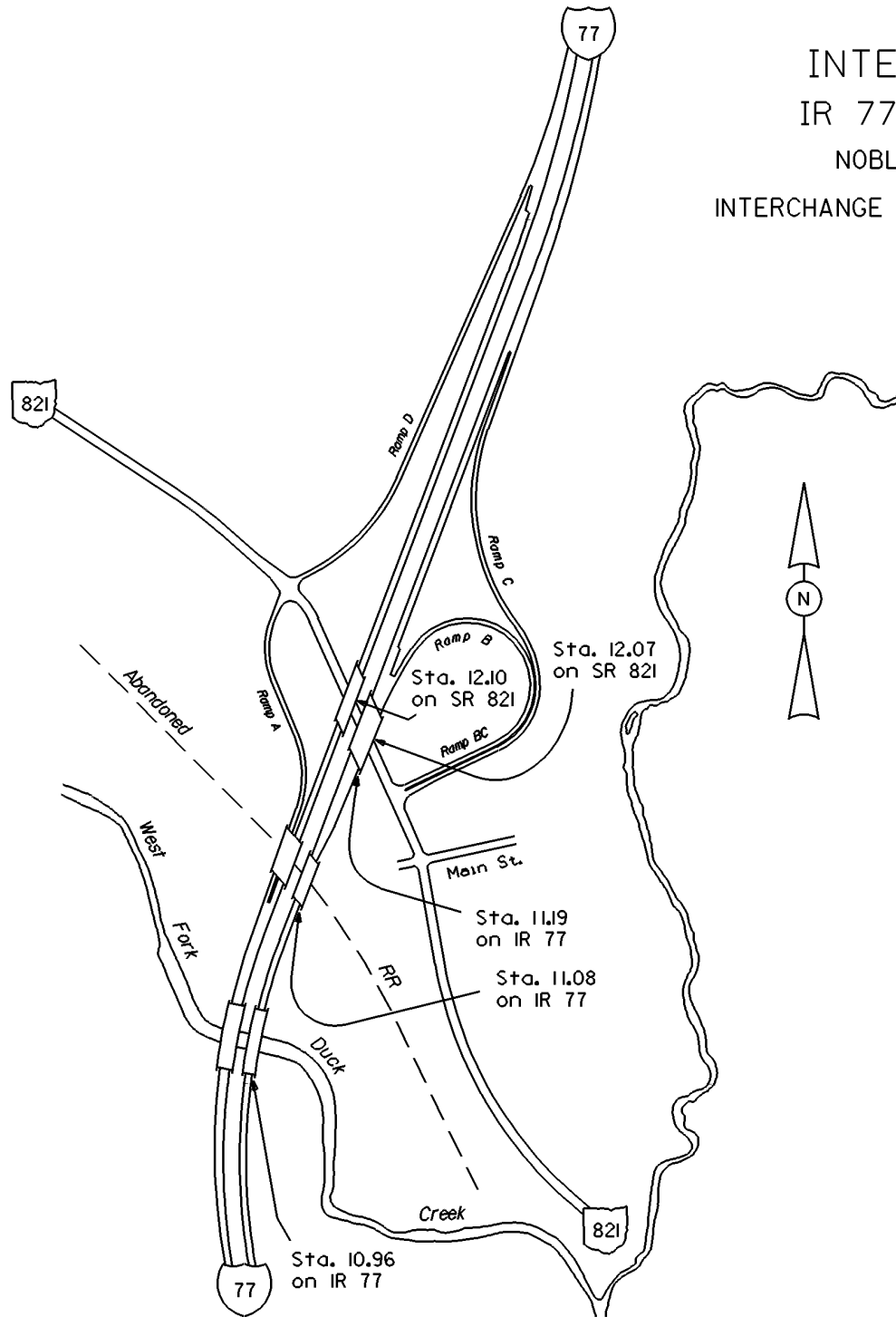
DISTRICT 10  
 COUNTY NOBLE  
 ROUTE SR 821



PERPETUATION FOR DETAIL SEE REVERSE SIDE

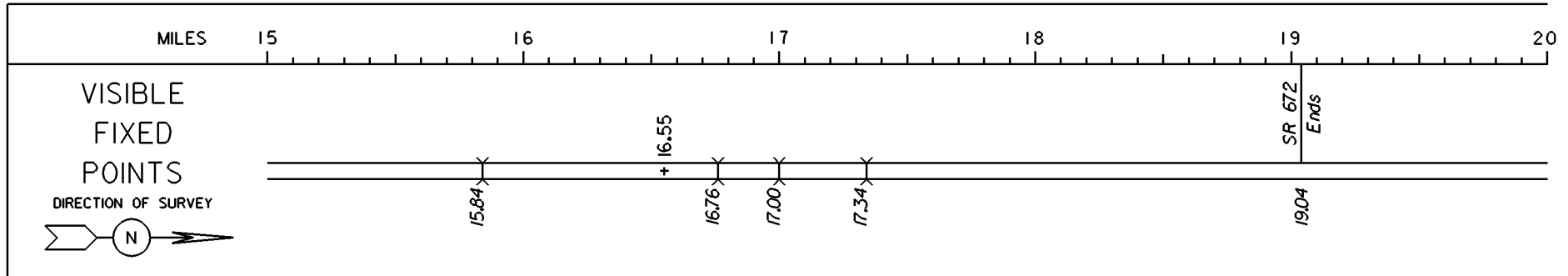


INTERCHANGE  
IR 77 & SR 821  
NOBLE COUNTY  
INTERCHANGE ID NUMBER = 073400



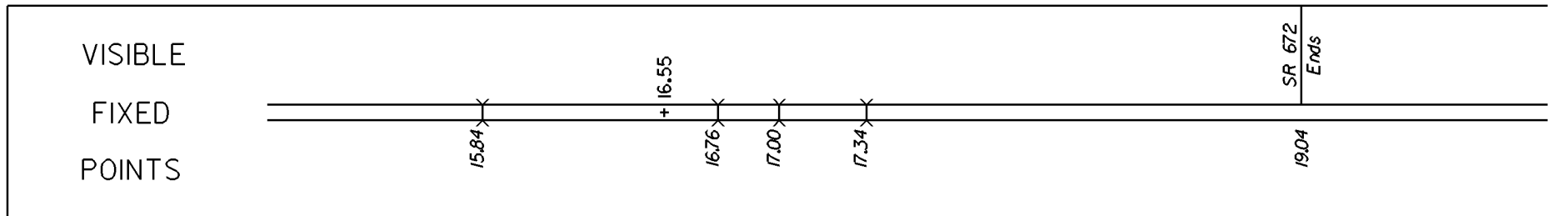
STATE OF OHIO - DEPARTMENT OF TRANSPORTATION  
STATE ROUTE SECTIONS ON CONTINUOUS MILEAGE STATIONING

DISTRICT 10  
COUNTY NOBLE  
ROUTE SR 821




STREET NAME	
SECTION IDENTIFICATION	13.22 16.55
SECTION LENGTH	3.33 4.81
SURFACE TYPE & WIDTH	G20' G21'
BASE TYPE & WIDTH	T20' R21'
YEAR	1997
PROJECT NUMBER	465

PERPETUATION



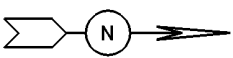
STREET NAME	
SECTION IDENTIFICATION	13.22 16.55
SECTION LENGTH	3.33 4.81
SURFACE TYPE & WIDTH	G20' G21'
BASE TYPE & WIDTH	T20' R21'
YEAR	2005
PROJECT NUMBER	468



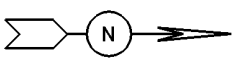
STREET NAME	
SECTION IDENTIFICATION	
SECTION LENGTH	
SURFACE TYPE & WIDTH	
BASE TYPE & WIDTH	
YEAR	
PROJECT NUMBER	

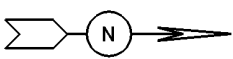
STATE OF OHIO - DEPARTMENT OF TRANSPORTATION  
STATE ROUTE SECTIONS ON CONTINUOUS MILEAGE STATIONING

DISTRICT 10  
COUNTY NOBLE  
ROUTE SR 821

MILES	20.00	20.50	21.00	21.50	22.00	22.50
VISIBLE FIXED POINTS  DIRECTION OF SURVEY 					CO 21.36 CO + NOBLE GUERNSEY	
STREET NAME						
SECTION IDENTIFICATION		16.55				
SECTION LENGTH		4.81				
SURFACE TYPE & WIDTH		G21'				
BASE TYPE & WIDTH		R21'				
YEAR		1997				
PROJECT NUMBER		465				

PERPETUATION

VISIBLE FIXED POINTS  DIRECTION OF SURVEY 					CO 21.36 CO + NOBLE GUERNSEY	
STREET NAME						
SECTION IDENTIFICATION		16.55				
SECTION LENGTH		4.81				
SURFACE TYPE & WIDTH		G21'				
BASE TYPE & WIDTH		R21'				
YEAR		2005				1997
PROJECT NUMBER		468				465

VISIBLE FIXED POINTS  DIRECTION OF SURVEY 						
STREET NAME						
SECTION IDENTIFICATION						
SECTION LENGTH						
SURFACE TYPE & WIDTH						
BASE TYPE & WIDTH						
YEAR						
PROJECT NUMBER						