

**THE HAMPSHIRE COUNTY COUNCIL (s.57(3) WILDLIFE AND COUNTRYSIDE ACT 1981)  
DEFINITIVE MAP OF PUBLIC RIGHTS OF WAY 2008**







Given this        day of  
The Common Seal of Hampshire County Council was hereunto affixed in the presence of:-

Authorised Signatory

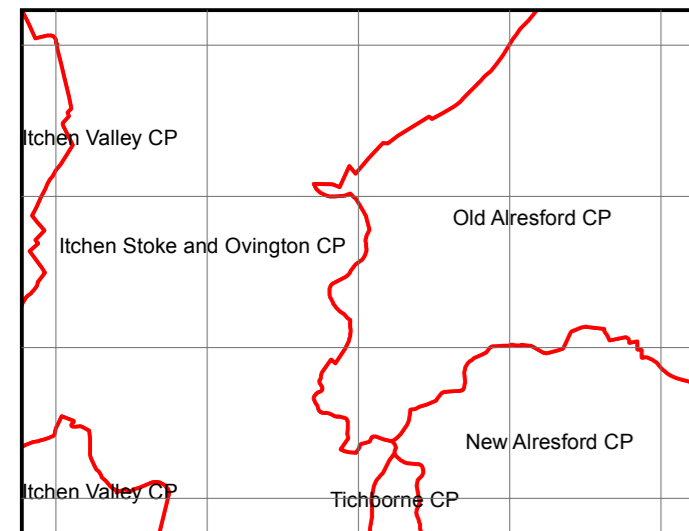
Map Scale 1:10,000



**Legend**

- Footpath 
- Bridleway 
- Restricted Byway 
- Byway Open to All Traffic 
- Parish Boundary 
- County Boundary 

Public Rights of Way are not shown over any areas shaded in grey on the map below, as these are outside the administrative boundary of Hampshire County Council



**Index to adjoining maps**

13.16	14.16	15.16
13.15	14.15	15.15
13.14	14.14	15.14

**Map Number**

**14.15**

