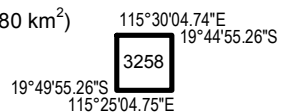


2009 Release Areas Rankin Platform, Carnarvon Basin Western Australia

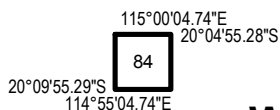
W09-9

(1 block, approx 80 km²)



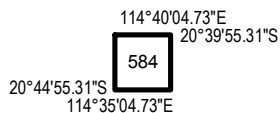
MAP SHEET
SE 50
(Rowley Shoals)

MAP SHEET
SF 50
(Hamersley Range)



W09-10

(1 block, approx 80 km²)



W09-11

(1 block, approx 80 km²)

For convenience, geographical coordinates shown on this map are expressed in terms of the Geocentric Datum of Australia 1994 (GDA94). Permit areas are defined by the 5 minute graticular block system set out under Section 16 of the Offshore Petroleum and Greenhouse Gas Storage Act 2006; under Sections 20, 21 and 21A of the Act, the position of those blocks is determined by reference to the Australian Geodetic Datum (AGD66).