

WESTERN AUSTRALIA

SOUTH AUSTRALIA

Eucla

Ceduna

Streaky Bay

Madura Shelf

Eucla Basin

Nullarbor Shelf

Polda Basin

Bight Basin

S09-1

S09-2

S09-3







S09-4

S09-5

S09-6

Ceduna Sub-basin

Yalata Sub-basin

 2009 Offshore Australian Petroleum Acreage Release Area	Bathymetry
 Sedimentary basin	 < 200 metres
 Well	 200 to 1000 metres
	 > 1000 metres

0 100 km

© Commonwealth of Australia 2009
Geoscience Australia has tried to make the information in this product as accurate as possible. However, it does not guarantee that the information is totally accurate or complete. THEREFORE YOU SHOULD NOT RELY SOLELY ON THIS INFORMATION WHEN MAKING A COMMERCIAL DECISION.
Field outlines supplied by Encom Petroleum Information Pty Ltd. Field outlines in GPInfo are sourced from the operators of the fields only. Outlines are updated at irregular intervals but with at least one major update per year.
Field outline for Ichthys is sourced from IHS Energy, 2006.