

INDONESIA
NORTHERN TERRITORY

Troubadour Terrace

Sahul Platform

Calder Graben

Malita Graben

NT09-1









Money Shoal Basin

Darwin Shelf

Bathurst Island

Melville Island

Petrel Sub-basin

	2009 Offshore Australian Petroleum Acreage Release Area		Bathymetry < 200 metres
	Existing petroleum title		200 to 1000 metres
	Gas field		> 1000 metres
	Sedimentary basin		Well

0 50km

© Commonwealth of Australia 2009
Geoscience Australia has tried to make the information in this product as accurate as possible. However, it does not guarantee that the information is totally accurate or complete. THEREFORE YOU SHOULD NOT RELY SOLELY ON THIS INFORMATION WHEN MAKING A COMMERCIAL DECISION.
Field outlines supplied by Encom Petroleum Information Pty Ltd. Field outlines in GPInfo are sourced from the operators of the fields only. Outlines are updated at irregular intervals but with at least one major update per year.