







 2009 Offshore Australian Petroleum Acreage Release Area	 Bathymetry
 Existing petroleum title	 < 200 metres
 Gas field	 200 to 1000 metres
 Sedimentary basin	 > 1000 metres
 Well	



© Commonwealth of Australia 2009
 Geoscience Australia has tried to make the information in this product as accurate as possible. However, it does not guarantee that the information is totally accurate or complete. THEREFORE YOU SHOULD NOT RELY SOLELY ON THIS INFORMATION WHEN MAKING A COMMERCIAL DECISION.
 Field outlines supplied by Encom Petroleum Information Pty Ltd. Field outlines in GPInfo are sourced from the operators of the fields only. Outlines are updated at irregular intervals but with at least one major update per year.
 Field outline for Ichthys is sourced from IHS Energy, 2006.