












- | | | | | | |
|--|--|---|-------------------------------------|---|---------------------------------------|
|  | 2009 Offshore Petroleum Acreage Release Area |  | Limit of Early Cretaceous sediments |  | Major fault |
|  | Early Cretaceous depocentre |  | Continent Ocean Boundary |  | Minor fault |
|  | Late Cretaceous depocentre |  | Basin outline |  | Seismic line |
| | |  | Syncline |  | Scheduled area boundary (OPGSSA 2006) |

Figure 2. Regional tectonic elements map, Otway Basin.