

Where well symbol information is sourced from publicly available "open file" data, it has been provided by Geoscience Australia from Well Completion Reports. These symbols were generated from open file data as at 31 March 2009. Where well symbol information is not publicly available from titleholders' data, the information has been extracted from other public sources. Field outlines are provided by GPinfo, an Encom Petroleum Information Pty Ltd product. Field outlines in GPinfo are sourced, where possible, from the operators of the fields only. Outlines are updated at irregular intervals but with at least one major update per year.


















- | | | | |
|---|--|---|---|
|  | 2009 Offshore Petroleum Acreage Release Area |  | -200- Bathymetry contour (depth in metres) |
|  | 2008 Offshore Petroleum Acreage Release Area |  | Petroleum exploration well - Not classified |
|  | Existing petroleum title |  | Petroleum exploration well - Dry hole |
|  | Gas field |  | Petroleum exploration well - Gas show |
|  | Oil field |  | Petroleum exploration well - Gas discovery |
|  | Gas pipeline |  | Petroleum exploration well - Oil show |
|  | Oil pipeline |  | Petroleum exploration well - Oil discovery |
| | |  | Petroleum exploration well - Oil and Gas show |
| | |  | Petroleum exploration well - Oil discovery and Gas show |
| | |  | Petroleum exploration well - Gas discovery and Oil show |

Figure 1. Location map of Release Areas W09-9, W09-10 and W09-11, showing existing petroleum permits, oil and gas accumulations and discoveries, and gas pipelines.