

Field outlines are provided by GPlinfo, an Encom Petroleum Information Pty Ltd product. Field outlines in GPlinfo are sourced, where possible, from the operators of the fields only. Outlines are updated at irregular intervals but with at least one major update per year. Locations of hydrocarbon accumulations are indicative only.

Field outlines for Ichthys, Cornea and Abadi are sourced from IHS Energy, 2006











- |  |   |  |
|--|---|--|
|  2009 Principle and Special Offshore Petroleum Acreage Release Area |  Gas pipeline                          |  Gas accumulation |
|  Gas field  |  Gas pipeline (proposed)               |  Oil accumulation |
|  Oil field  |  Basin boundary                        |  |
|  |  Sub-basin boundary                    |  |
|  |  Scheduled area boundary (OPGGSA 2006) |  |

Figure 1. Structural elements map of the Bonaparte Basin showing location of the 2009 Release Areas and petroleum accumulations.