

City of Peachtree Corners Zoning Map































FULTON COUNTY

DEKALB COUNTY

GWINNETT COUNTY

Zoning Districts

Published Date: August 31, 2012
Status Date: Summer 2012

 C1-NBHD Business	 R100-Single Family Residence
 C2-General Business	 R100CLU-Single Family Residence
 C3-Highway Business	 R100CSO-Single Family Residence
 HC	 R100MOD-Single Family Residence
 M1-Light Industry	 R60-Single Family Residence
 M2-Heavy Industry	 R65-Single Family Residence
 MH-Mobile Home Park	 R75-Single Family Residence
 OBP-Office-Business Park	 R75MOD-Single Family Residence
 ODW	 RA200-Agriculture/Residence
 OI-Office-Institutional	 RM-Multi-family Residence
 PCD	 RM10-Multi-family Residence
 Major Road	 RM13-Multi-family Residence
 Expressway	 RM8-Multi-family Residence
 Peachtree Corners City Limits	 RM6-Multi-family Res.-Duplex
 Peachtree Corners Overlay District	 RTH-Single Family Res.-Twnhse
	 RZT-S F R-Zero Lot Line/Twnhse

Gwinnett County does not warrant the accuracy or currency of these data it has provided and does not guarantee the suitability of these data for any purpose, expressed or implied. ALL DATA ARE PROVIDED AS IS, WITH ALL FAULTS, WITHOUT WARRANTY OF ANY KIND, EITHER EXPRESSED OR IMPLIED, INCLUDING, BUT NOT LIMITED TO, THE IMPLIED WARRANTIES OF MERCHANTABILITY OR FITNESS FOR A PARTICULAR PURPOSE. These data is the proprietary product of Gwinnett County and in no event will Gwinnett County be liable for damages, including any loss of profits, lost savings, or other incidental or consequential damages arising out of the use of or inability to use these data.

Source: Gwinnett County, Department of Planning & Development

