







Buses from New Cross





Key

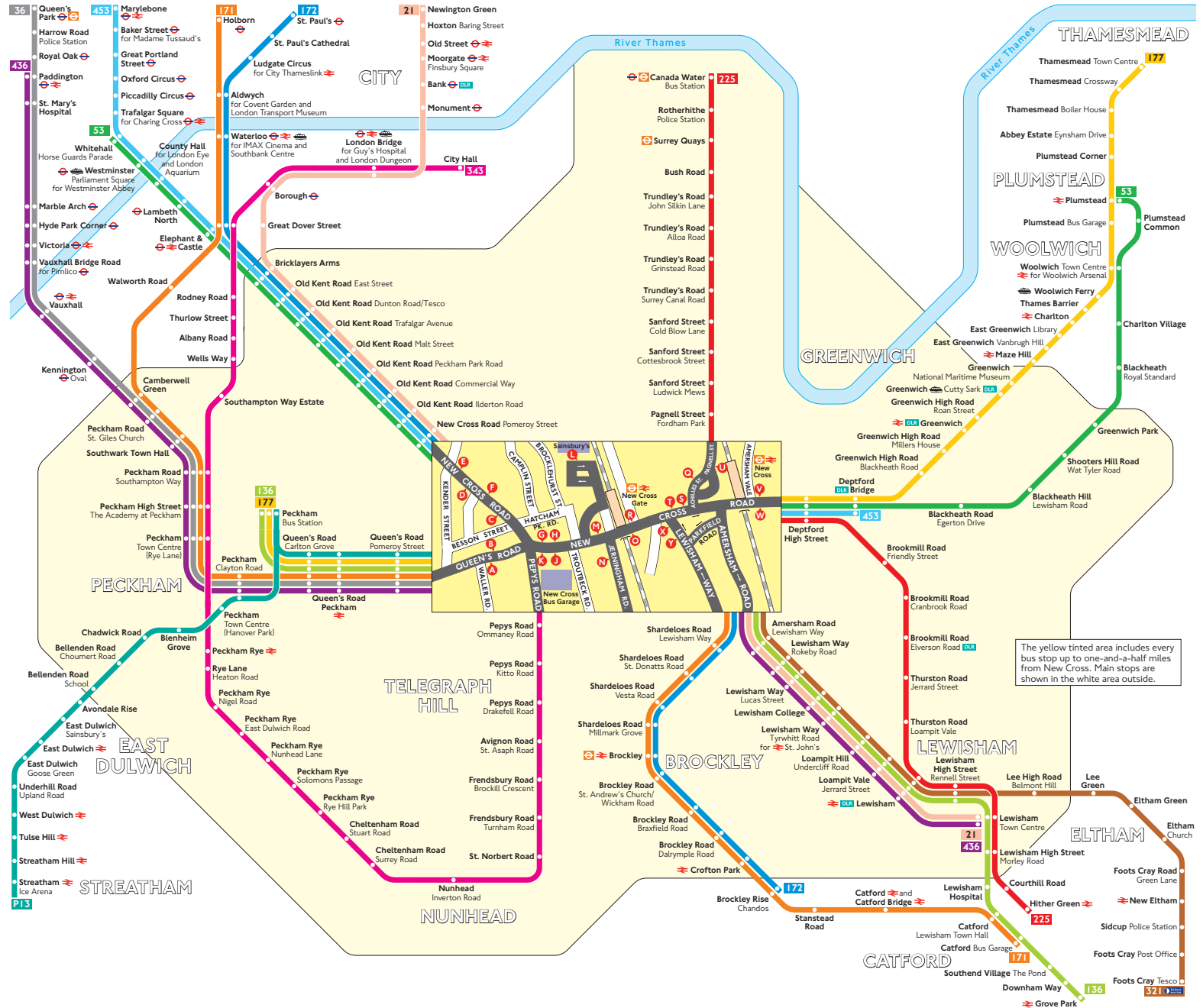
-  Connections with London Underground
-  Connections with London Overground
-  Connections with National Rail
-  Connections with Docklands Light Railway
-  Connections with river boats

 Red discs show the bus stop you need for your chosen bus service. The disc **A** appears on the top of the bus stop in the street (see map of town centre in centre of diagram).

Route finder

Day buses including 24 hour routes

Bus route	Towards	Bus stops
21	Lewisham	E F H M T
36 	Newington Green	C D J O X
53 	Queen's Park	A K
136	Plumstead	E F G R S V
	Whitehall	C D J O W X
	Grove Park	B H M T
	Peckham	A K O Y
171	Catford	B G R T
172	Holborn	A K O Y
	Brockley Rise	E F G R T
	St. Paul's	C D J O X
177	Peckham	A K O W Y
	Thamesmead	B G R S V
225	Canada Water	O S W
	Hither Green	U V
321 	Foots Cray	L M T
343	City Hall	K N
436	Lewisham	B H M T
	Paddington	A K O Y
453 	Deptford Bridge	E F G R S V
	Marylebone	C D J O W X
P13	Streatham	A K L



The yellow tinted area includes every bus stop up to one-and-a-half miles from New Cross. Main stops are shown in the white area outside.