

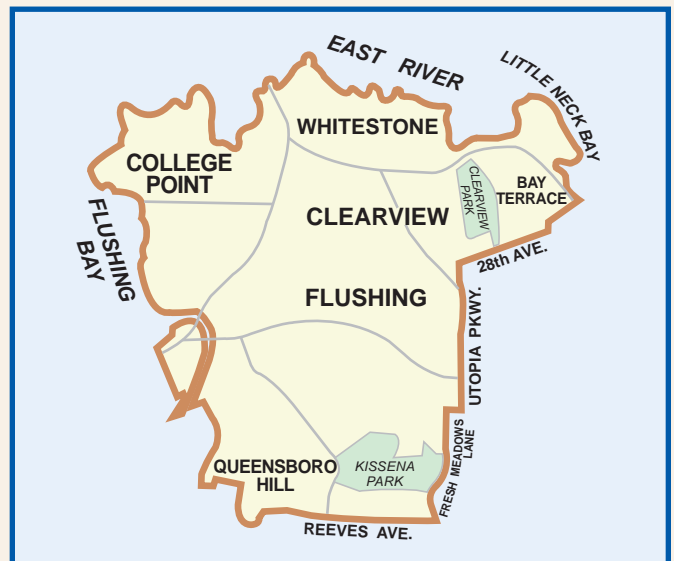
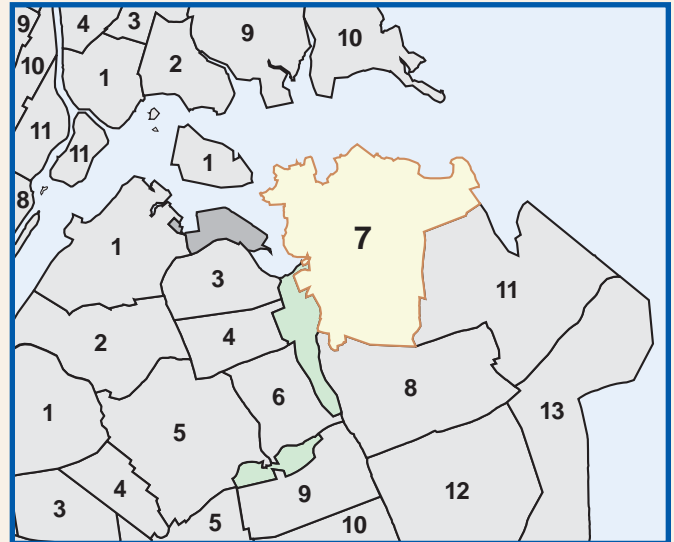
QUEENS COMMUNITY DISTRICT 7

TOTAL POPULATION	1990	2000	2010
Number	220,508	242,952	247,354
% Change	—	10.2	1.8

VITAL STATISTICS	2005	2009
Births: Number	2,427	2,618
Rate per 1000	10.0	10.6
Deaths: Number	1,681	1,616
Rate per 1000	6.9	6.5
Infant Mortality: Number	12	—
Rate per 1000	4.9	1.7

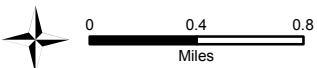
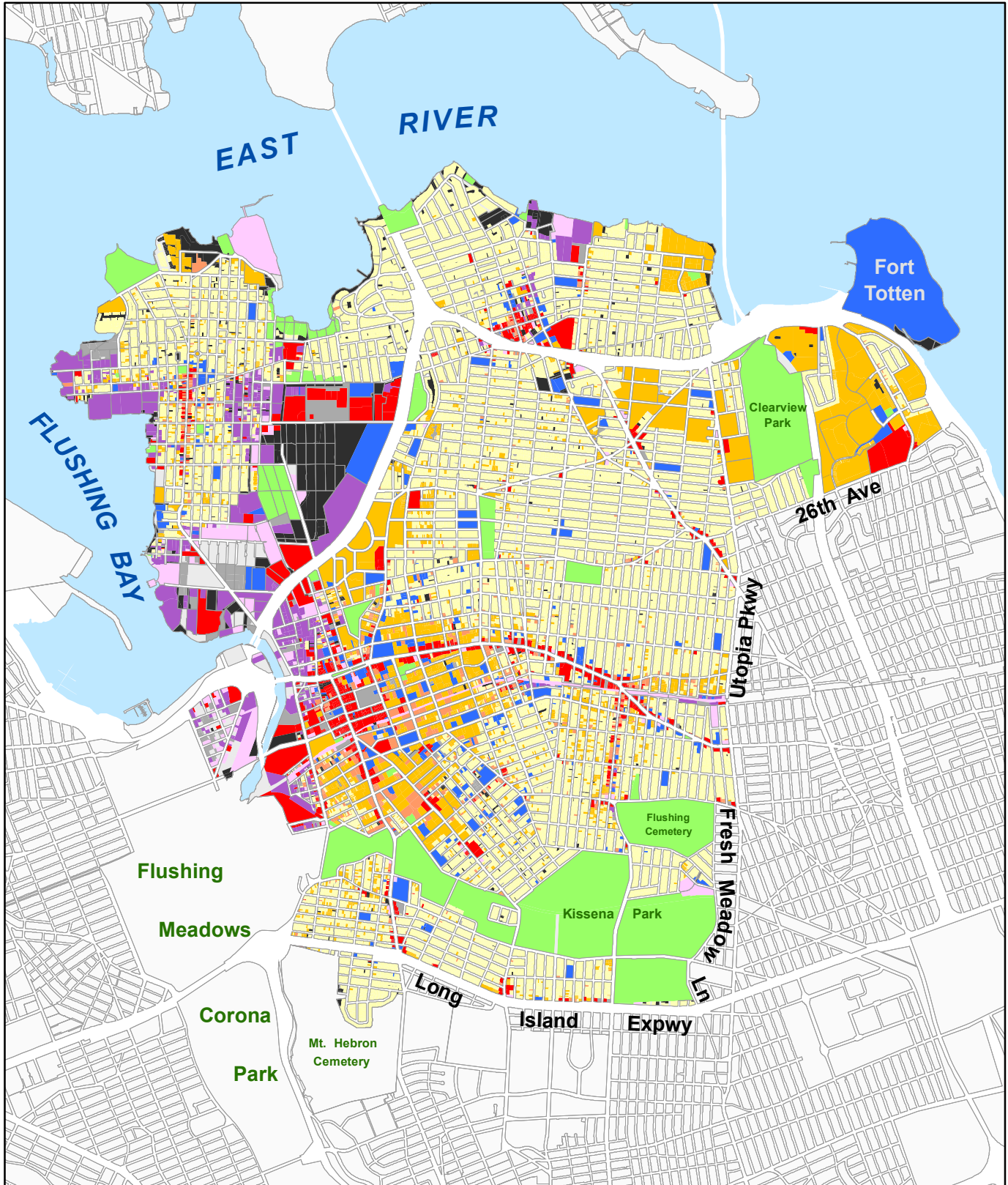
INCOME SUPPORT	2005	2011
Cash Assistance (TANF)	2,453	2,804
Supplemental Security Income	7,844	8,285
Medicaid Only	44,046	78,866
Total Persons Assisted	54,343	89,955
Percent of Population	22.4	36.4

TOTAL LAND AREA	
Acres:	7,512.3
Square Miles:	11.7



	Lots	Lot Area	
		Sq. Ft.(000)	%
1- 2 Family Residential	27,081	101,662.2	34.8
Multi-Family Residential	3,242	31,589.8	10.8
Mixed Resid. / Commercial	1,014	5,360.6	1.8
Commercial / Office	1,009	13,288.1	4.6
Industrial	436	12,223.9	4.2
Transportation / Utility	205	4,919.8	1.7
Institutions	336	14,968.2	5.1
Open Space / Recreation	128	32,236.6	11.0
Parking Facilities	381	4,764.6	1.6
Vacant Land	906	27,243.5	9.3
Miscellaneous	186	44,056.4	15.1
Total	34,924	292,313.8	100.0

Queens Community District 7



© Copyright 2011
 NYC Department of City Planning

Source: MapPLUTO™ Release 11v1

Residential Land Uses

- One & Two Family Buildings
- Multi-Family Buildings
- Mixed Residential and Commercial Buildings


Non-Residential Land Uses

- Commercial / Office Buildings
- Industrial / Manufacturing
- Open Space and Outdoor Recreation
- Public Facilities and Institutions
- Transportation and Utility
- Parking Facilities
- Vacant Land
- All Others or No Data

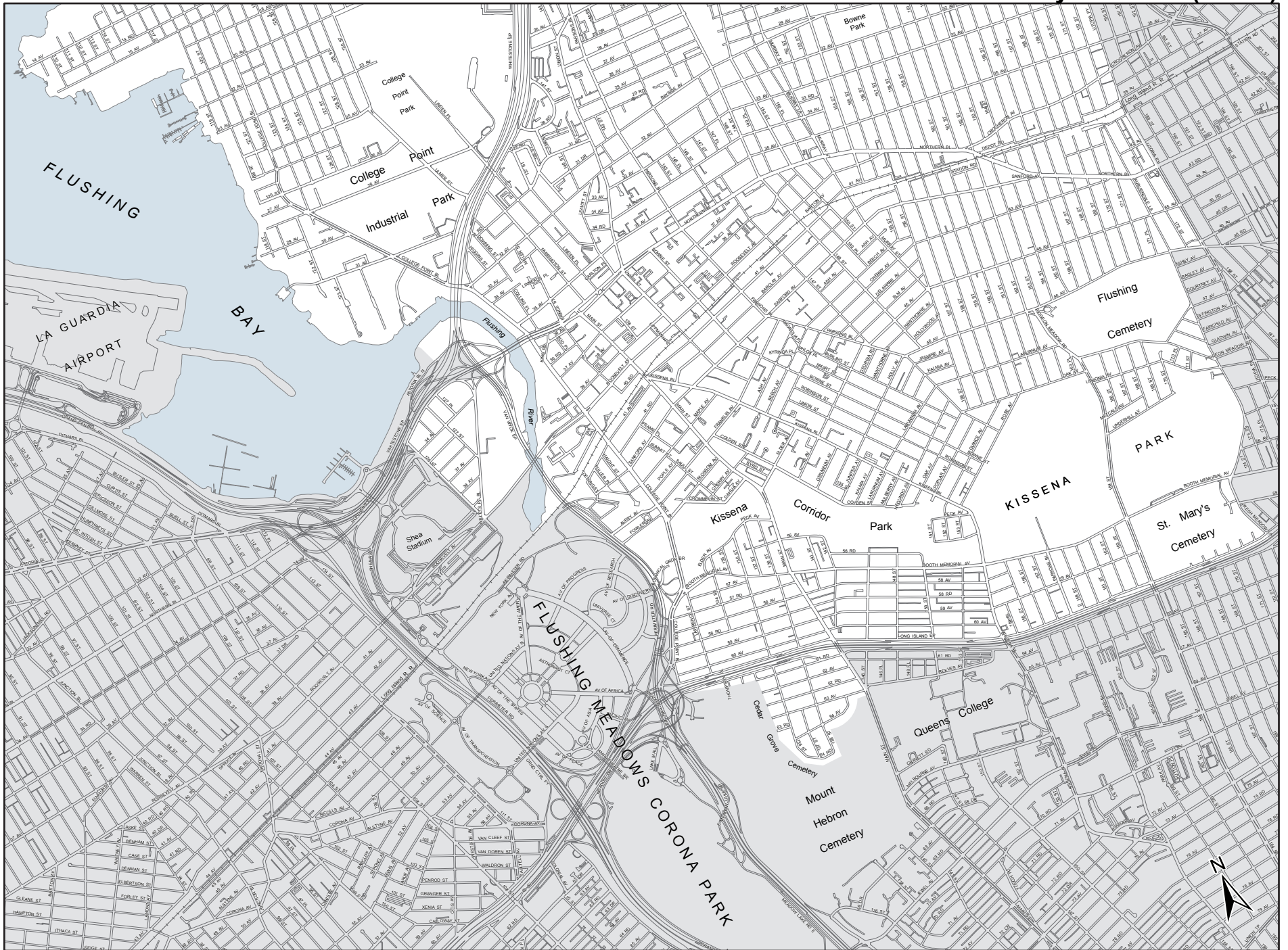
Queens Community District 7 (Part 1)



Copyright © 2006 New York City Department of City Planning. All Rights Reserved.
Base Map Copyrighted by the New York City Department of Information Technology and Telecommunications. All Rights Reserved.



Queens Community District 7 (Part 2)



**Table PL-P2 CD: Total Population, Under 18 and 18 Years and Over by Mutually Exclusive Race and Hispanic Origin and Total Housing Units
New York City Community Districts, 1990 to 2010**

Queens Community District 7	1990		2000		2010		Change 2000-2010	
	Number	Percent	Number	Percent	Number	Percent	Number	Percent
Total Population	220,508	100.0	242,952	100.0	247,354	100.0	4,402	1.8
White Nonhispanic	128,470	58.3	100,231	41.3	73,668	29.8	(26,563)	-26.5
Black/African American Nonhispanic	9,348	4.2	6,874	2.8	5,512	2.2	(1,362)	-19.8
Asian or Pacific Islander Nonhispanic	48,765	22.1	87,450	36.0	122,094	49.4	34,644	39.6
American Indian and Alaska Native Nonhisp	361	0.2	313	0.1	215	0.1	(98)	-31.3
Some Other Race Nonhispanic	434	0.2	797	0.3	647	0.3	(150)	-18.8
Nonhispanic of Two or More Races	-	-	6,311	2.6	4,054	1.6	(2,257)	-35.8
Hispanic Origin	33,130	15.0	40,976	16.9	41,164	16.6	188	0.5
Population Under 18 Years	42,391	100.0	47,815	100.0	42,667	100.0	(5,148)	-10.8
White Nonhispanic	19,823	46.8	14,917	31.2	10,234	24.0	(4,683)	-31.4
Black/African American Nonhispanic	2,214	5.2	1,440	3.0	861	2.0	(579)	-40.2
Asian or Pacific Islander Nonhispanic	11,613	27.4	18,059	37.8	20,249	47.5	2,190	12.1
American Indian and Alaska Native Nonhisp	85	0.2	132	0.3	79	0.2	(53)	-40.2
Some Other Race Nonhispanic	222	0.5	251	0.5	215	0.5	(36)	-14.3
Nonhispanic of Two or More Races	-	-	1,916	4.0	1,222	2.9	(694)	-36.2
Hispanic Origin	8,434	19.9	11,100	23.2	9,807	23.0	(1,293)	-11.6
Population 18 Years and Over	178,117	100.0	195,137	100.0	204,687	100.0	9,550	4.9
White Nonhispanic	108,647	61.0	85,314	43.7	63,434	31.0	(21,880)	-25.6
Black/African American Nonhispanic	7,134	4.0	5,434	2.8	4,651	2.3	(783)	-14.4
Asian or Pacific Islander Nonhispanic	37,152	20.9	69,391	35.6	101,845	49.8	32,454	46.8
American Indian and Alaska Native Nonhisp	276	0.2	181	0.1	136	0.1	(45)	-24.9
Some Other Race Nonhispanic	212	0.1	546	0.3	432	0.2	(114)	-20.9
Nonhispanic of Two or More Races	-	-	4,395	2.3	2,832	1.4	(1,563)	-35.6
Hispanic Origin	24,696	13.9	29,876	15.3	31,357	15.3	1,481	5.0
Total Population	220,508	100.0	242,952	100.0	247,354	100.0	4,402	1.8
Under 18 Years	42,391	19.2	47,815	19.7	42,667	17.2	(5,148)	-10.8
18 Years and Over	178,117	80.8	195,137	80.3	204,687	82.8	9,550	4.9
Total Housing Units	86,677	-	92,035	-	95,475	-	3,440	3.7

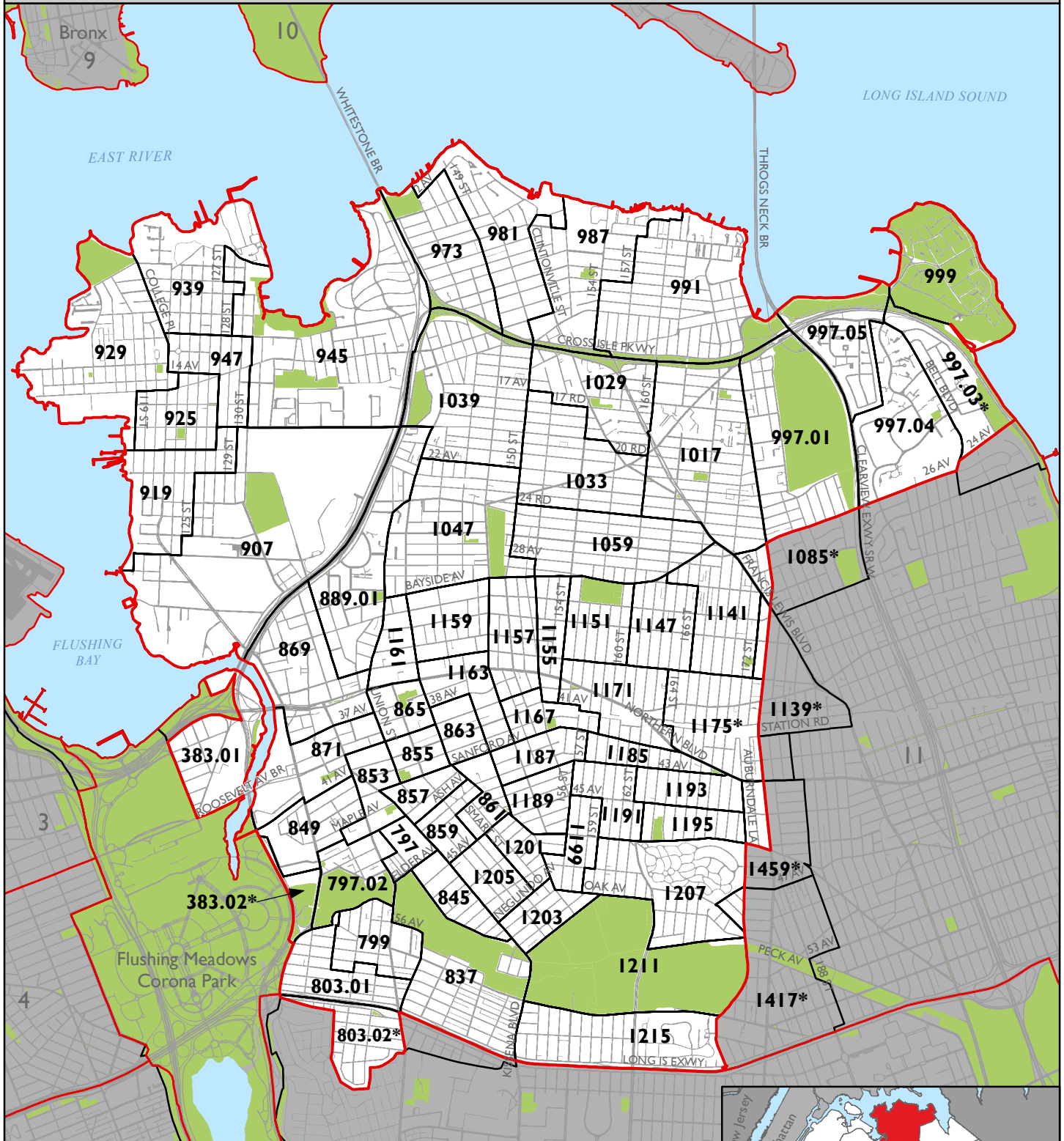
Race categories in 2000 and 2010 are not strictly comparable to 1990.

Source: U.S. Census Bureau, 2000 and 2010 Census PL and SF1 Files and 1990 Census STF1
Population Division - NYC Department of City Planning (July 2011)

**Table SF1-DP CD: Demographic Profile - New York City Community Districts
2000 and 2010**

Queens Community District 7	2000		2010		Change 2000-2010	
	Number	Percent	Number	Percent	Number	Percent
Total Population	242,952	100.0	247,354	100.0	4,402	1.8
White Nonhispanic	100,231	41.3	73,668	29.8	(26,563)	-26.5
Black Nonhispanic	6,874	2.8	5,512	2.2	(1,362)	-19.8
Asian and Pacific Islander Nonhispanic	87,450	36.0	122,094	49.4	34,644	39.6
Other Nonhispanic	1,110	0.5	862	0.3	(248)	-22.3
Two or More Races Nonhispanic	6,311	2.6	4,054	1.6	(2,257)	-35.8
Hispanic Origin	40,976	16.9	41,164	16.6	188	0.5
Female	126,462	52.1	129,489	52.3	3,027	2.4
Male	116,490	47.9	117,865	47.7	1,375	1.2
Under 5 years	13,613	5.6	12,263	5.0	(1,350)	-9.9
5 to 9 years	13,480	5.5	11,490	4.6	(1,990)	-14.8
10 to 14 years	12,851	5.3	11,217	4.5	(1,634)	-12.7
15 to 19 years	12,961	5.3	12,927	5.2	(34)	-0.3
20 to 24 years	14,674	6.0	15,757	6.4	1,083	7.4
25 to 44 years	79,219	32.6	70,784	28.6	(8,435)	-10.6
45 to 64 years	57,700	23.7	72,305	29.2	14,605	25.3
65 years and over	38,454	15.8	40,611	16.4	2,157	5.6
18 years and over	195,137	80.3	204,687	82.8	9,550	4.9
In households	239,647	98.6	244,618	98.9	4,971	2.1
In family households	206,253	84.9	209,645	84.8	3,392	1.6
Householder	62,102	25.6	62,464	25.3	362	0.6
Spouse	47,244	19.4	45,587	18.4	(1,657)	-3.5
Own child under 18 years	43,098	17.7	37,214	15.0	(5,884)	-13.7
Other relatives	47,946	19.7	56,434	22.8	8,488	17.7
Nonrelatives	5,863	2.4	7,946	3.2	2,083	35.5
In nonfamily households	33,394	13.7	34,973	14.1	1,579	4.7
Householder	26,835	11.0	26,781	10.8	(54)	-0.2
Householder 65 years and over living alone	9,695	4.0	9,712	3.9	17	0.2
Nonrelatives	6,559	2.7	8,192	3.3	1,633	24.9
In group quarters	3,305	1.4	2,736	1.1	(569)	-17.2
Total Households	88,937	100.0	89,245	100.0	308	0.3
Family households	62,102	69.8	62,464	70.0	362	0.6
Married-couple family	47,244	53.1	45,587	51.1	(1,657)	-3.5
With related children under 18 years	21,471	24.1	19,022	21.3	(2,449)	-11.4
Female householder, no husband present	10,435	11.7	11,515	12.9	1,080	10.3
With related children under 18 years	4,780	5.4	4,510	5.1	(270)	-5.6
Male householder, no wife present	4,423	5.0	5,362	6.0	939	21.2
With related children under 18 years	1,490	1.7	1,729	1.9	239	16.0
Nonfamily households	26,835	30.2	26,781	30.0	(54)	-0.2
Households with one or more persons 65 years and over	27,133	30.5	28,849	32.3	1,716	6.3
Persons Per Family	3.23	-	3.23	-	0.00	0.1
Persons Per Household	2.69	-	2.74	-	0.05	1.7
Total Housing Units	92,035	-	95,475	-	3,440	3.7
Occupied Housing Units	88,937	100.0	89,245	100.0	308	0.3
Renter occupied	46,917	52.8	45,995	51.5	(922)	-2.0
Owner occupied	42,020	47.2	43,250	48.5	1,230	2.9
By Household Size:						
1 person household	22,477	25.3	21,690	24.3	(787)	-3.5
2 person household	25,660	28.9	25,656	28.7	(4)	0.0
3 person household	15,913	17.9	16,795	18.8	882	5.5
4 person household	14,031	15.8	13,671	15.3	(360)	-2.6
5 persons and over	10,856	12.2	11,433	12.8	577	5.3
By Age of Householder:						
15 to 24 years	1,965	2.2	1,920	2.2	(45)	-2.3
25 to 44 years	33,627	37.8	27,498	30.8	(6,129)	-18.2
45 to 64 years	31,066	34.9	36,645	41.1	5,579	18.0
65 years and over	22,279	25.1	23,182	26.0	903	4.1

2010 Census Tracts - Queens Community District 7



*Note: Portions of Queens Census Tract 383.02 are in Flushing Meadows Corona Park and Queens CDs 3, 6 and 8. A portion of 803.02 is in Queens CD 8. Portions of 997.03, 1085, 1139, 1175, 1417 and 1459 are in Queens CD 11.

- 12 Community District Boundary
- 124 2010 Census Tract

Source: DCP, BYTES of the Big Apple



May 2012



**Change in Total Population, 2000 to 2010
by Census Tract
Queens Community District 7**

Census Tract	Total Population		Population Change, 2000-2010	
	2000	2010	Number	Percent
383.01	1	0	-1	-100.0
383.02*	1,598	56	-1,542	-96.5
797.01	7,251	7,055	-196	-2.7
797.02	4,636	4,502	-134	-2.9
799	3,196	3,425	229	7.2
803.01	3,891	4,382	491	12.6
803.02*	3,186	3,504	318	10.0
837	5,129	5,388	259	5.0
845	4,883	5,318	435	8.9
849	7,359	7,642	283	3.8
853	5,861	5,764	-97	-1.7
855	7,135	6,649	-486	-6.8
857	6,207	5,953	-254	-4.1
859	4,950	5,873	923	18.6
861	2,461	2,370	-91	-3.7
863	7,207	7,277	70	1.0
865	4,156	4,514	358	8.6
869	1,469	2,131	662	45.1
871	1,834	1,752	-82	-4.5
889.01	9,079	10,266	1,187	13.1
907	1,354	1,355	1	0.1
919	5,454	5,766	312	5.7
925	3,344	3,681	337	10.1
929	5,375	6,496	1,121	20.9
939	3,741	4,400	659	17.6
945	4,209	3,971	-238	-5.7
947	2,139	2,577	438	20.5
973	2,265	2,016	-249	-11.0
981	1,908	2,249	341	17.9
987	2,599	2,444	-155	-6.0
991	6,659	6,507	-152	-2.3
997.01	2,792	2,670	-122	-4.4
997.03*	4,272	3,892	-380	-8.9
997.04	7,923	6,868	-1,055	-13.3
997.05	1,975	2,632	657	33.3

* Census tract is within two or more community districts. Data are for entire census tract.

**Change in Total Population, 2000 to 2010
by Census Tract
Queens Community District 7**

Census Tract	Total Population		Population Change, 2000-2010	
	2000	2010	Number	Percent
999	0	0	0	-
1017	5,769	5,689	-80	-1.4
1029	3,406	3,319	-87	-2.6
1033	4,149	4,116	-33	-0.8
1039	6,161	6,151	-10	-0.2
1047	7,207	7,314	107	1.5
1059	3,742	3,556	-186	-5.0
1085*	2,775	2,613	-162	-5.8
1139*	3,328	3,322	-6	-0.2
1141	2,463	2,406	-57	-2.3
1147	1,800	1,673	-127	-7.1
1151	1,210	1,116	-94	-7.8
1155	2,135	2,114	-21	-1.0
1157	3,465	3,388	-77	-2.2
1159	4,284	3,991	-293	-6.8
1161	4,542	4,589	47	1.0
1163	9,375	9,104	-271	-2.9
1167	2,075	2,067	-8	-0.4
1171	3,035	2,743	-292	-9.6
1175*	5,011	4,990	-21	-0.4
1185	2,048	2,114	66	3.2
1187	2,491	2,521	30	1.2
1189	2,395	2,468	73	3.0
1191	2,944	3,273	329	11.2
1193	2,350	2,252	-98	-4.2
1195	1,381	1,349	-32	-2.3
1199	1,506	1,507	1	0.1
1201	1,712	1,668	-44	-2.6
1203	1,616	1,642	26	1.6
1205	2,837	3,024	187	6.6
1207	2,775	2,794	19	0.7
1211	0	0	0	-
1215	3,907	4,101	194	5.0
1417*	4,614	4,475	-139	-3.0
1459*	2,867	2,772	-95	-3.3

* Census tract is within two or more community districts. Data are for entire census tract.

**Total Population by Mutually Exclusive Race and Hispanic Origin
by Census Tract, 2010
Queens Community District 7**

Census Tract	Total Population	Nonhispanic by Race					Two or More Races	Hispanic Origin (of any race)
		Single Race						
		White	Black/ African American	Asian	Other			
383.01	0	0	0	0	0	0	0	
383.02*	56	14	16	6	0	0	20	
797.01	7,055	607	309	5,481	58	208	392	
797.02	4,502	257	107	3,348	11	111	668	
799	3,425	456	16	2,287	10	76	580	
803.01	4,382	639	34	2,938	6	86	679	
803.02*	3,504	1,009	68	1,793	9	81	544	
837	5,388	740	55	4,106	6	75	406	
845	5,318	518	723	3,041	8	72	956	
849	7,642	169	248	5,723	26	122	1,354	
853	5,764	238	70	4,881	10	87	478	
855	6,649	507	174	4,401	10	109	1,448	
857	5,953	384	146	4,184	32	130	1,077	
859	5,873	552	101	4,287	30	127	776	
861	2,370	284	19	1,668	11	39	349	
863	7,277	434	252	5,151	18	125	1,297	
865	4,514	673	65	3,286	15	40	435	
869	2,131	46	12	1,781	9	28	255	
871	1,752	64	393	629	8	42	616	
889.01	10,266	2,284	524	5,656	20	103	1,679	
907	1,355	526	31	322	4	28	444	
919	5,766	1,582	231	1,889	30	149	1,885	
925	3,681	1,019	102	834	21	37	1,668	
929	6,496	2,176	102	1,854	33	93	2,238	
939	4,400	1,506	54	1,381	27	55	1,377	
945	3,971	2,253	48	846	27	45	752	
947	2,577	948	31	494	10	40	1,054	
973	2,016	1,653	10	148	10	19	176	
981	2,249	1,463	28	465	22	22	249	
987	2,444	1,778	12	308	7	16	323	

* Census tract is within two or more community districts. Data are for entire census tract.

**Total Population by Mutually Exclusive Race and Hispanic Origin
by Census Tract, 2010
Queens Community District 7**

Census Tract	Total Population	Nonhispanic by Race					Two or More Races	Hispanic Origin (of any race)
		Single Race						
		White	Black/ African American	Asian	Other			
991	6,507	5,128	80	674	4	54	567	
997.01	2,670	1,942	25	460	4	27	212	
997.03*	3,892	2,565	95	830	6	57	339	
997.04	6,868	4,989	80	1,208	9	67	515	
997.05	2,632	1,379	39	923	9	38	244	
999	0	0	0	0	0	0	0	
1017	5,689	4,004	44	1,025	14	57	545	
1029	3,319	2,202	36	639	8	67	367	
1033	4,116	2,894	2	717	7	36	460	
1039	6,151	3,585	26	1,565	25	92	858	
1047	7,314	3,269	24	3,131	16	95	779	
1059	3,556	2,273	11	928	6	60	278	
1085*	2,613	1,453	8	819	20	20	293	
1139*	3,322	1,681	35	1,041	5	43	517	
1141	2,406	1,506	8	610	8	27	247	
1147	1,673	957	2	502	3	13	196	
1151	1,116	640	10	356	1	21	88	
1155	2,114	568	36	857	2	24	627	
1157	3,388	667	34	2,166	28	45	448	
1159	3,991	719	104	2,464	12	101	591	
1161	4,589	532	144	3,132	68	124	589	
1163	9,104	927	272	5,782	39	174	1,910	
1167	2,067	133	24	1,321	9	27	553	
1171	2,743	597	33	1,487	13	44	569	
1175*	4,990	1,733	48	2,429	11	80	689	
1185	2,114	333	38	1,122	13	24	584	
1187	2,521	332	35	1,531	5	49	569	
1189	2,468	319	20	1,682	13	66	368	
1191	3,273	584	17	1,811	11	45	805	
1193	2,252	646	39	1,089	15	47	416	

* Census tract is within two or more community districts. Data are for entire census tract.

**Total Population by Mutually Exclusive Race and Hispanic Origin
by Census Tract, 2010
Queens Community District 7**

Census Tract	Total Population	Nonhispanic by Race					Two or More Races	Hispanic Origin (of any race)
		Single Race						
		White	Black/African American	Asian	Other			
1195	1,349	605	7	454	4	8	271	
1199	1,507	390	25	830	12	38	212	
1201	1,668	204	31	1,075	15	18	325	
1203	1,642	246	8	1,158	6	31	193	
1205	3,024	263	58	2,260	23	80	340	
1207	2,794	970	29	1,200	2	49	544	
1211	0	0	0	0	0	0	0	
1215	4,101	753	73	2,402	32	118	723	
1417*	4,475	1,689	39	2,171	4	70	502	
1459*	2,772	1,332	34	921	8	33	444	

* Census tract is within two or more community districts. Data are for entire census tract.

**Selected Facilities and Program Sites
in New York City, release 2011.2**

QUEENS COMMUNITY DISTRICT 7

<u>Block</u>	<u>Lot</u>	<u>Facility Name</u>	<u>Facility Address</u>	<u>Facility Type</u>	<u>Capacity / Type</u>	<u>Oversight Agency</u>
SCHOOLS						
<i>Public Elementary and Secondary Schools</i>						
5446	18	PS 107 THOMAS A DOOLEY	167-02 45 Ave	Elementary School - Public	919 Enrollment	NYC DOE
6373	1	PS 120	58-01 136 St	Elementary School - Public	885 Enrollment	NYC DOE
3976	1	PS 129 PATRICIA LARKIN	128-02 7 Ave	Elementary School - Public	992 Enrollment	NYC DOE
6726	70	PS 163 FLUSHING HEIGHTS	159-01 59 Ave	Elementary School - Public	569 Enrollment	NYC DOE
5865	50	PS 169 BAY TERRACE	18-25 212 St	Elementary School - Public	370 Enrollment	NYC DOE
5756	1	PS 184 FLUSHING MANOR	163-15 21 Rd	Elementary School - Public	501 Enrollment	NYC DOE
4538	1	PS 193 ALFRED J KENNEDY	152-20 11 Ave	Elementary School - Public	478 Enrollment	NYC DOE
5047	1	PS 20 JOHN BOWNE	142-30 Barclay Ave	Elementary School - Public	1453 Enrollment	NYC DOE
5734	1	PS 209 CLEARVIEW GARDENS	16-10 Utopia Pkwy	Elementary School - Public	612 Enrollment	NYC DOE
4803	1	PS 21 EDWARD HART	147-36 26 Ave	Elementary School - Public	1135 Enrollment	NYC DOE
4413	20	PS 214 CADWALLADER COLDEN	31-15 140 St	Elementary School - Public	422 Enrollment	NYC DOE
5328	1	PS 22 THOMAS JEFFERSON	153-33 Sanford Ave	Elementary School - Public	794 Enrollment	NYC DOE
5201	21	PS 24 ANDREW JACKSON	141-11 Holly Ave	Elementary School - Public	832 Enrollment	NYC DOE
4371	173	PS 242 LEONARD P STAVISKY EARLY CHILDHOOD SCHOOL	29-66 137 St	Elementary School - Public	354 Enrollment	NYC DOE
4229	14	PS 29	125-10 23 Ave	Elementary School - Public	669 Enrollment	NYC DOE
5256	1	PS 32 STATE STREET	171-11 35 Ave	Elementary School - Public	808 Enrollment	NYC DOE
4647	1	PS 79 FRANCIS LEWIS	147-27 15 Dr	Elementary School - Public	844 Enrollment	NYC DOE
5137	43	THE ACTIVE LEARNING ELEMENTARY SCHOOL	137-20 Franklin Ave	Elementary School - Public	328 Enrollment	NYC DOE
5865	50	BELL ACADEMY	18-25 212 St	Intermediate/JHS - Public	305 Enrollment	NYC DOE
5147	1	IS 237	46-21 Colden St	Intermediate/JHS - Public	1207 Enrollment	NYC DOE
4802	1	JHS 185 EDWARD BLEEKER	147-26 25 Dr	Intermediate/JHS - Public	1137 Enrollment	NYC DOE
5051	27	JHS 189 DANIEL CARTER BEARD	144-80 Barclay Ave	Intermediate/JHS - Public	794 Enrollment	NYC DOE

**Selected Facilities and Program Sites
in New York City, release 2011.2**

QUEENS COMMUNITY DISTRICT 7

<u>Block</u>	<u>Lot</u>	<u>Facility Name</u>	<u>Facility Address</u>	<u>Facility Type</u>	<u>Capacity / Type</u>	<u>Oversight Agency</u>
<i>Public Elementary and Secondary Schools</i>						
4729	1	JHS 194 WILLIAM CARR	154-60 17 Ave	Intermediate/JHS - Public	1132 Enrollment	NYC DOE
5147	1	EAST-WEST SCHOOL OF INTERNATIONAL STUDIES	46-21 Colden St	Junior/Senior High School - Public	582 Enrollment	NYC DOE
5002	1	FLUSHING HIGH SCHOOL	35-01 Union St	High School - Public	3045 Enrollment	NYC DOE
5051	27	FLUSHING INTERNATIONAL HIGH SCHOOL	144-80 Barclay Ave	High School - Public	400 Enrollment	NYC DOE
4956	55	QUEENS ACADEMY HIGH SCHOOL	138-11 35 Ave	High School - Public	413 Enrollment	NYC DOE
<i>Private/Parochial Elementary and Secondary Schools</i>						
5735	45	CIRCLE ACADEMY	16-50 Utopia Pkwy	Elementary School - Private/Parochial	40 Enrollment	NYSED
5059	16	FLUSHING CHRISTIAN SCHOOL	41-54 Murray St	Elementary School - Private/Parochial	69 Enrollment	NYSED
4360	1	FULL GOSPEL CHRISTIAN SCHOOL	130-30 31 Ave	Elementary School - Private/Parochial	161 Enrollment	NYSED
4517	9	HOLY CROSS GREEK ORTHODOX SCHOOL	12-03 150 St	Elementary School - Private/Parochial	28 Enrollment	NYSED
4111	88	HOLY TRINITY SCHOOL	14-45 143 St	Elementary School - Private/Parochial	254 Enrollment	NYSED
5214	13	MOST HOLY REDEEMER CATHOLIC ACADEMY	146-28 Jasmine Ave	Elementary School - Private/Parochial	174 Enrollment	NYSED
5147	28	MUSLIM CENTER JUNIOR HIGH SCHOOL	137-58 Geranium Ave	Elementary School - Private/Parochial	166 Enrollment	NYSED
5273	15	SAINT ANDREW AVELLINO SCHOOL	35-50 158 St	Elementary School - Private/Parochial	305 Enrollment	NYSED
4089	45	SAINT FIDELIS SCHOOL	124-06 14 Ave	Elementary School - Private/Parochial	192 Enrollment	NYSED
4701	1	SAINT LUKE SCHOOL	16-01 150 Pl	Elementary School - Private/Parochial	379 Enrollment	NYSED
4849	1	SAINT MEL SCHOOL	154-24 26 Ave	Elementary School - Private/Parochial	360 Enrollment	NYSED
5044	36	SAINT MICHAEL SCHOOL	136-58 41 Ave	Elementary School - Private/Parochial	188 Enrollment	NYSED
5024	33	SHIELD INSTITUTE OF FLUSHING	144-61 Roosevelt Ave	Elementary School - Private/Parochial	126 Enrollment	NYSED
4517	21	WHITESTONE ACADEMY	150-34 12 Ave	Junior/Senior High School - Private/Parochial	126 Enrollment	NYSED
5043	32	WINDSOR SCHOOL (THE)	136-23 Sanford Ave	Junior/Senior High School - Private/Parochial	163 Enrollment	NYSED
4926	14	HOLY CROSS HIGH SCHOOL	26-20 Francis Lewis Blvd	Senior High School - Private/Parochial	875 Enrollment	NYSED

**Selected Facilities and Program Sites
in New York City, release 2011.2**

QUEENS COMMUNITY DISTRICT 7

<u>Block</u>	<u>Lot</u>	<u>Facility Name</u>	<u>Facility Address</u>	<u>Facility Type</u>	<u>Capacity / Type</u>	<u>Oversight Agency</u>
<i>Private/Parochial Elementary and Secondary Schools</i>						
4250	7	LOWELL UPPER SCHOOL OF FLUSHING	24-20 Parsons Blvd	Senior High School - Private/Parochial	129 Enrollment	NYSED
3998	1	SAINT AGNES ACADEMIC HIGH SCHOOL	13-20 124 St	Senior High School - Private/Parochial	288 Enrollment	NYSED
<i>Colleges and Other Post-Secondary Institutions</i>						
5181	17	BETHEL SEMINARY OF THE EAST	142-10 Sanford Ave	Independent - Degree Granting Institution	15 Enrollment	NYSED
4972	23	LONG ISLAND BUSINESS INSTITUTE - FLUSHING	136-18 39 Ave	Proprietary - Degree Granting Institution	NA	NYSED
4363	100	ST. PAUL'S SCHOOL OF NURSING - QUEENS	30-50 Whitestone Expy	Proprietary - Degree Granting Institution	265 Enrollment	NYSED
RECREATIONAL AND CULTURAL FACILITIES						
<i>Libraries and Cultural Institutions</i>						
5769	10	AUBURNDALE-CLEARVIEW LIBRARY	25-55 Francis Lewis Blvd	Public Library - Branch	170130 Annual Circ.	QBPL
5865	82	BAY TERRACE LIBRARY	18-36 Bell Blvd	Public Library - Branch	230227 Annual Circ.	QBPL
5043	11	FLUSHING LIBRARY	41-17 Main St	Public Library - Branch	3210553 Annual Circ.	QBPL
5275	120	MCGOLDRICK LIBRARY	155-06 Roosevelt Ave	Public Library - Branch	228194 Annual Circ.	QBPL
4343	110	MITCHELL-LINDEN LIBRARY	29-42 Union St	Public Library - Branch	383883 Annual Circ.	QBPL
4042	113	POPPENHUSEN LIBRARY	121-23 14 Ave	Public Library - Branch	125722 Annual Circ.	QBPL
6405	50	QUEENSBORO HILL LIBRARY	60-05 Main St	Public Library - Branch	268883 Annual Circ.	QBPL
4717	25	WHITESTONE LIBRARY	151-10 14 Rd	Public Library - Branch	252522 Annual Circ.	QBPL
4960	1	FLUSHING TOWN HALL	137-35 Northern Blvd	NYC Cultural Institution	28277 Annual Visits	NYC DCA
2018	1	NEW YORK HALL OF SCIENCE	47-01 111 St	NYC Cultural Institution	465510 Annual Visits	NYC DCA
5107	200	QUEENS BOTANICAL GARDEN	43-50 Main St	NYC Cultural Institution	282223 Annual Visits	NYC DCA
2018	1	QUEENS MUSEUM OF THE ARTS	NYC Bldg, Flushing Meadow Park	NYC Cultural Institution	194086 Annual Visits	NYC DCA
2018	1	QUEENS THEATRE IN THE PARK	Flushing Meadow Park	NYC Cultural Institution	118058 Annual Visits	NYC DCA
2018	1	QUEENS WILDLIFE CENTER	53-51 111 St	NYC Cultural Institution	NA	NYC DCA

**Selected Facilities and Program Sites
in New York City, release 2011.2**

QUEENS COMMUNITY DISTRICT 7

<u>Block</u>	<u>Lot</u>	<u>Facility Name</u>	<u>Facility Address</u>	<u>Facility Type</u>	<u>Capacity / Type</u>	<i>Oversight</i> <u>Agency</u>
<i>Parklands</i>						
		AUBURNDALE PLAYGROUND	171 St, 172 St bet 33 Ave and 35 Ave	Park/Playground - NYC	1.315 Acres	NYC DPR/DOE
		BAY TERRACE PLAYGROUND	23 Ave bet 212 St and Bell Blvd	Park/Playground - NYC	0.91 Acres	NYC DPR/DOE
		BLAND PLAYGROUND	40 Rd bet Prince St and Main St	Park/Playground - NYC	0.551 Acres	NYC DPR
		BOWNE PARK	29 Ave, 32 Ave bet 155 St and 159 St	Park/Playground - NYC	11.788 Acres	NYC DPR
		BOWNE PLAYGROUND	Union St bet Barclay Ave and Sanford Ave	Park/Playground - NYC	1.24 Acres	NYC DPR/DOE
		CLEARVIEW PARK	Clearview Exwy bet 26 Ave and 23 Ave	Park/Playground - NYC	6.05 Acres	NYC DPR
		CLINTONVILLE PLAYGROUND	Clintonville St bet 17 Ave and 17 Rd	Park/Playground - NYC	1.553 Acres	NYC DPR/DOE
		COLDEN PLAYGROUND	Union St and 31 Rd	Park/Playground - NYC	1.48 Acres	NYC DPR/DOE
		FLUSHING FIELDS	149 St bet 25 Ave and 26 Ave, 29 Ave and Bayside Ave	Park/Playground - NYC	10.219 Acres	NYC DPR
		FLUSHING MEADOWS CORONA PARK	Grand Central Pkwy, Whitestone Exwy bet 111 St and College Point Blvd, Park Drive E	Park/Playground - NYC	1255.421 Acres	NYC DPR
		FRANCIS LEWIS PARK	3 Ave bet Parsons Blvd and 147 St	Park/Playground - NYC	16.831 Acres	NYC DPR
		FRANK GOLDEN PARK	132 St to 138 St, 14 Rd	Park/Playground - NYC	11.124 Acres	NYC DPR
		HART PLAYGROUND	147 St bet 26 and 27 Aves	Park/Playground - NYC	1 Acres	NYC DPR/DOE
		HARVEY PARK	144 St, Whitestone Exwy bet 15 Ave and 20 Ave	Park/Playground - NYC	9.476 Acres	NYC DPR
		KISSENA CORRIDOR PARK	Booth Memorial Ave, , Crommelin St, Colden St bet College Pt. Blvd and Kissena Blvd	Park/Playground - NYC	100.873 Acres	NYC DPR
		KISSENA PARK	Fresh Meadows La, Kissena Blvd, bet Oak Ave, Underhill., and Booth Memorial Ave	Park/Playground - NYC	237.147 Acres	NYC DPR
		LEWIS H LATIMER HOUSE	137 St and Leavitt St	Park/Playground - NYC	0.319 Acres	NYC DPR

**Selected Facilities and Program Sites
in New York City, release 2011.2**

QUEENS COMMUNITY DISTRICT 7

<u>Block</u>	<u>Lot</u>	<u>Facility Name</u>	<u>Facility Address</u>	<u>Facility Type</u>	<u>Capacity / Type</u>	<i>Oversight</i> <u>Agency</u>
<i>Parklands</i>						
		LITTLE BAY PARK	Cross Island Pkwy bet Utopia Pkwy and Totten Ave	Park/Playground - NYC	55.22 Acres	NYC DPR
		MACNEIL PARK	Poppenhusen Ave bet 115 St and College Pl	Park/Playground - NYC	28.87 Acres	NYC DPR
		MAPLE PLAYGROUND	Maple Ave bet Kissena Blvd and Main St	Park/Playground - NYC	0.978 Acres	NYC DPR
		MARGARET I. CARMAN GREEN - WEEPING BEECH	37 Ave bet Bowne St and Parsons Blvd	Park/Playground - NYC	2.6 Acres	NYC DPR
		MURRAY HILL PLAYGROUND	Murray St, Barclay Ave, 156 St, Sanford A	Park/Playground - NYC	0.75 Acres	NYC DPR/DOE
		P.S. 107	168 St, 167 St, 45 Ave	Park/Playground - NYC	0.941 Acres	NYC DPR/DOE
		P.S. 129	9 Ave bet 128 St and 129 St	Park/Playground - NYC	0.819 Acres	NYC DPR/DOE
		P.S. 24	Union St, Robinson St, and Holly Ave	Park/Playground - NYC	0.447 Acres	NYC DPR/DOE
		P.S. 79	149 St bet 15 Rd and 15 Dr	Park/Playground - NYC	1.058 Acres	NYC DPR/DOE
		PLAYGROUND 115	115 St bet 14 Ave and 14 Rd	Park/Playground - NYC	0.287 Acres	NYC DPR
		PLAYGROUND TWENTY ONE	163 to 166 Sts, 21 Ave to 21 Rd	Park/Playground - NYC	1.43 Acres	NYC DPR/DOE
		POPPENHUSEN PLAYGROUND	20 Ave, 21 Ave bet 123 St and 124 St	Park/Playground - NYC	1.14 Acres	NYC DPR
		THE OLDE TOWNE OF FLUSHING BURIAL GROUND	46 Ave bet 164 St and 165 St	Park/Playground - NYC	3.474 Acres	NYC DPR
		TURTLE PLAYGROUND	Horace Harding Exwy Sr Rd S, 138 St, 61 Rd	Park/Playground - NYC	0.358 Acres	NYC DPR
		WHITESTONE PLAYGROUND	152 St bet 11 and 12 Aves	Park/Playground - NYC	1.782 Acres	NYC DPR/DOE
		WILLETS POINT PLAYGROUND	166 St bet 16 Ave and 16 Rd	Park/Playground - NYC	1.145 Acres	NYC DPR/DOE
		CLEARVIEW PARK GOLF COURSE	202 St, Clearview Exwy, bet Cross Island Pkwy and 23 Ave	Buildings/Institutions, Athletic/Recreation Fac - NYC	110.93 Acres	NYC DPR
		COLLEGE POINT PARK	130 St bet, 23 Ave and 26 Ave	Buildings/Institutions, Athletic/Recreation Fac - NYC	26.83 Acres	NYC DPR

**Selected Facilities and Program Sites
in New York City, release 2011.2**

QUEENS COMMUNITY DISTRICT 7

<u>Block</u>	<u>Lot</u>	<u>Facility Name</u>	<u>Facility Address</u>	<u>Facility Type</u>	<u>Capacity / Type</u>	<i>Oversight</i> <u>Agency</u>
<i>Parklands</i>						
		COLLEGE POINT PARK	14 Ave bet 121 St and College Point Blvd	Buildings/Institutions, Athletic/Recreation Fac - NYC	0.659 Acres	NYC DPR
		ALEXANDER GREY TRIANGLE	Clintonville St, 7 Ave and 151 St	Triangle, Plaza, Mall, Other - NYC	0.01 Acres	NYC DPR
		BAYBRIDGE GREEN	Clearview Exwy bet Lori Dr and 15 Dr	Triangle, Plaza, Mall, Other - NYC	0.316 Acres	NYC DPR
		DANIEL CARTER BEARD MALL	Northern Blvd bet Linden Pl and Union St	Triangle, Plaza, Mall, Other - NYC	0.658 Acres	NYC DPR
		FLUSHING GREENS	Northern Blvd bet Main St and Linden Blvd	Triangle, Plaza, Mall, Other - NYC	0.421 Acres	NYC DPR
		LAWRENCE TRIANGLE	Parsons Blvd, 147 St bet Elm Ave and 45 Ave	Triangle, Plaza, Mall, Other - NYC	0.138 Acres	NYC DPR
		LEONARD SQUARE	Northern Bl, Roosevelt Ave and 156 St	Triangle, Plaza, Mall, Other - NYC	0.06 Acres	NYC DPR
		MALL EIGHTEEN	18 Ave bet 126 St and 127 St	Triangle, Plaza, Mall, Other - NYC	0.09 Acres	NYC DPR
		MCKEE TRIANGLE	149 St, 15 Ave, Cross Island Pkwy	Triangle, Plaza, Mall, Other - NYC	0.059 Acres	NYC DPR
		PLAUT TRIANGLE	Northern Blvd, 43 Ave bet 169 St and 170 St	Triangle, Plaza, Mall, Other - NYC	0.25 Acres	NYC DPR
		POPPENHUSEN PARK	College Pl, College Pt. Blvd, bet 11 Ave and 12 Ave	Triangle, Plaza, Mall, Other - NYC	0.05 Acres	NYC DPR
		STUDLEY TRIANGLE	162 St, Northern Blvd, Crocheron Ave,	Triangle, Plaza, Mall, Other - NYC	0.024 Acres	NYC DPR
		TRAVIS TRIANGLE	Murray La, Murray St bet 34 Ave and 35 Ave	Triangle, Plaza, Mall, Other - NYC	0.016 Acres	NYC DPR
		CROSS ISLAND PARKWAY	Whitestone Exwy at 13 Ave to the Linden Blvd and the Belt Pkwy	Beach, Garden, Natural Area, Other - NYC	326.895 Acres	NYC DPR
		FORT TOTTEN PARK	Cross Island Pkwy bet Totten Ave and 15 Rd	Beach, Garden, Natural Area, Other - NYC	60.394 Acres	NYC DPR
		POWELL'S COVE PARK	11 Ave bet 130 St, Powell's Cove Blvd and 138 Pl, 9 Ave	Beach, Garden, Natural Area, Other - NYC	47.927 Acres	NYC DPR
		FIREFIGHTER SCOTT M. KOPYTKO TRIANGLE	Oak St & Quince Ave & 158 St	Joint NYCDOT/DPR Landscaped Area	0.023 Acres	NYC DOT
		GREENSTREET	126 St & Northern Bl Sr Rd S	Joint NYCDOT/DPR Landscaped Area	0.154 Acres	NYC DOT
		GREENSTREET	126 St bet Stadium Rd & Northern Blvd (E)	Joint NYCDOT/DPR Landscaped Area	0.04 Acres	NYC DOT

**Selected Facilities and Program Sites
in New York City, release 2011.2**

QUEENS COMMUNITY DISTRICT 7

<u>Block</u>	<u>Lot</u>	<u>Facility Name</u>	<u>Facility Address</u>	<u>Facility Type</u>	<u>Capacity / Type</u>	<u>Oversight Agency</u>
		Parklands				
		GREENSTREET	126 St bet Stadium Rd & Northern Blvd (W)	Joint NYCDOT/DPR Landscaped Area	0.426 Acres	NYC DOT
		GREENSTREET	15 Ave & 15 Rd & 147 St	Joint NYCDOT/DPR Landscaped Area	0.032 Acres	NYC DOT
		GREENSTREET	150 St bet Willets Point Bl & 24 Ave	Joint NYCDOT/DPR Landscaped Area	0.041 Acres	NYC DOT
		GREENSTREET	164 St bet Lithonia Ave & Metcalf Ave (1)	Joint NYCDOT/DPR Landscaped Area	0.01 Acres	NYC DOT
		GREENSTREET	164 St bet Lithonia Ave & Metcalf Ave (2)	Joint NYCDOT/DPR Landscaped Area	0.014 Acres	NYC DOT
		GREENSTREET	164 St bet Lithonia Ave & Metcalf Ave (3)	Joint NYCDOT/DPR Landscaped Area	0.011 Acres	NYC DOT
		GREENSTREET	164 St bet Lithonia Ave & Metcalf Ave (4)	Joint NYCDOT/DPR Landscaped Area	0.023 Acres	NYC DOT
		GREENSTREET	164 St bet Lithonia Ave & Metcalf Ave (5)	Joint NYCDOT/DPR Landscaped Area	0.02 Acres	NYC DOT
		GREENSTREET	164 St bet Metcalf Ave & Underhill Ave (1)	Joint NYCDOT/DPR Landscaped Area	0.018 Acres	NYC DOT
		GREENSTREET	164 St bet Metcalf Ave & Underhill Ave (2)	Joint NYCDOT/DPR Landscaped Area	0.016 Acres	NYC DOT
		GREENSTREET	164 St bet Oak Ave & Lithonia Ave	Joint NYCDOT/DPR Landscaped Area	0.031 Acres	NYC DOT
		GREENSTREET	164 St bet Pidgeon Meadow Ave & Oak Ave	Joint NYCDOT/DPR Landscaped Area	0.015 Acres	NYC DOT
		GREENSTREET	164 St bet Underhill Ave & Booth Memorial Ave (1)	Joint NYCDOT/DPR Landscaped Area	0.011 Acres	NYC DOT
		GREENSTREET	164 St bet Underhill Ave & Booth Memorial Ave (10)	Joint NYCDOT/DPR Landscaped Area	0.017 Acres	NYC DOT
		GREENSTREET	164 St bet Underhill Ave & Booth Memorial Ave (2)	Joint NYCDOT/DPR Landscaped Area	0.013 Acres	NYC DOT
		GREENSTREET	164 St bet Underhill Ave & Booth Memorial Ave (3)	Joint NYCDOT/DPR Landscaped Area	0.011 Acres	NYC DOT
		GREENSTREET	164 St bet Underhill Ave & Booth Memorial Ave (4)	Joint NYCDOT/DPR Landscaped Area	0.024 Acres	NYC DOT

**Selected Facilities and Program Sites
in New York City, release 2011.2**

QUEENS COMMUNITY DISTRICT 7

<u>Block</u>	<u>Lot</u>	<u>Facility Name</u>	<u>Facility Address</u>	<u>Facility Type</u>	<u>Capacity / Type</u>	<u>Oversight Agency</u>
<i>Parklands</i>						
		GREENSTREET	164 St bet Underhill Ave & Booth Memorial Ave (5)	Joint NYCDOT/DPR Landscaped Area	0.018 Acres	NYC DOT
		GREENSTREET	164 St bet Underhill Ave & Booth Memorial Ave (6)	Joint NYCDOT/DPR Landscaped Area	0.019 Acres	NYC DOT
		GREENSTREET	164 St bet Underhill Ave & Booth Memorial Ave (7)	Joint NYCDOT/DPR Landscaped Area	0.027 Acres	NYC DOT
		GREENSTREET	164 St bet Underhill Ave & Booth Memorial Ave (8)	Joint NYCDOT/DPR Landscaped Area	0.024 Acres	NYC DOT
		GREENSTREET	164 St bet Underhill Ave & Booth Memorial Ave (9)	Joint NYCDOT/DPR Landscaped Area	0.021 Acres	NYC DOT
		GREENSTREET	22 Ave (Willets Pt. Blvd) & 154 st	Joint NYCDOT/DPR Landscaped Area	0.013 Acres	NYC DOT
		GREENSTREET	23 Ave & Clintonville St & Francis Lewis Bl	Joint NYCDOT/DPR Landscaped Area	0.26 Acres	NYC DOT
		GREENSTREET	23 Ave & Murray St & Willets Point Blvd	Joint NYCDOT/DPR Landscaped Area	0.124 Acres	NYC DOT
		GREENSTREET	24 Rd & Willets Pt Bl & 149 St	Joint NYCDOT/DPR Landscaped Area	0.072 Acres	NYC DOT
		GREENSTREET	43 Ave & 170 St & Northern Blvd	Joint NYCDOT/DPR Landscaped Area	0.049 Acres	NYC DOT
		GREENSTREET	Bayside Ave & 29 Ave & 154 St	Joint NYCDOT/DPR Landscaped Area	0.032 Acres	NYC DOT
		GREENSTREET	Bayside Lane & 27 Ave & 164 St	Joint NYCDOT/DPR Landscaped Area	0.032 Acres	NYC DOT
		GREENSTREET	Bayside Lane & 27 Ave & 165 St	Joint NYCDOT/DPR Landscaped Area	0.036 Acres	NYC DOT
		GREENSTREET	Bayside Lane 25 Dr & 166 St	Joint NYCDOT/DPR Landscaped Area	0.27 Acres	NYC DOT
		GREENSTREET	Bell Bl & Totten Ave	Joint NYCDOT/DPR Landscaped Area	0.014 Acres	NYC DOT
		GREENSTREET	Bell Bl & Waters Edge Dr & 14 Ave	Joint NYCDOT/DPR Landscaped Area	0.011 Acres	NYC DOT
		GREENSTREET	Bowne St & 37 Ave	Joint NYCDOT/DPR Landscaped Area	0.008 Acres	NYC DOT
		GREENSTREET	Bowne St & 38 Ave	Joint NYCDOT/DPR Landscaped Area	0.008 Acres	NYC DOT
		GREENSTREET	Bowne St & Northern Blvd	Joint NYCDOT/DPR Landscaped Area	0.008 Acres	NYC DOT
		GREENSTREET	Clintonville St & 22 Ave & 160 St	Joint NYCDOT/DPR Landscaped Area	0.111 Acres	NYC DOT
		GREENSTREET	Clintonville St 17 Ave & 154 St	Joint NYCDOT/DPR Landscaped Area	0.021 Acres	NYC DOT

**Selected Facilities and Program Sites
in New York City, release 2011.2**

QUEENS COMMUNITY DISTRICT 7

<u>Block</u>	<u>Lot</u>	<u>Facility Name</u>	<u>Facility Address</u>	<u>Facility Type</u>	<u>Capacity / Type</u>	<u>Oversight Agency</u>
<i>Parklands</i>						
		GREENSTREET	Clintonville St 17 Rd & 154 St	Joint NYCDOT/DPR Landscaped Area	0.039 Acres	NYC DOT
		GREENSTREET	College Point Bl & Lax Ave & 5 Ave	Joint NYCDOT/DPR Landscaped Area	0.157 Acres	NYC DOT
		GREENSTREET	College Point Bl bet 26 Ave & 27 Ave	Joint NYCDOT/DPR Landscaped Area	0.035 Acres	NYC DOT
		GREENSTREET	College Point Bl bet 27 Ave & 28 Ave	Joint NYCDOT/DPR Landscaped Area	0.04 Acres	NYC DOT
		GREENSTREET	College Point Bl bet Graham St & 26 Ave	Joint NYCDOT/DPR Landscaped Area	0.025 Acres	NYC DOT
		GREENSTREET	College Point Blvd & 28 Ave & 123 St	Joint NYCDOT/DPR Landscaped Area	0.014 Acres	NYC DOT
		GREENSTREET	College Point Blvd & 60 Ave	Joint NYCDOT/DPR Landscaped Area	0.038 Acres	NYC DOT
		GREENSTREET	College Point Blvd & Roosevelt Ave	Joint NYCDOT/DPR Landscaped Area	0.024 Acres	NYC DOT
		GREENSTREET	College Point Blvd bet 25 Rd & 25 Ave	Joint NYCDOT/DPR Landscaped Area	0.033 Acres	NYC DOT
		GREENSTREET	College Point Blvd bet 25 Rd & Graham St	Joint NYCDOT/DPR Landscaped Area	0.035 Acres	NYC DOT
		GREENSTREET	College Pt Bl & 58 Rd	Joint NYCDOT/DPR Landscaped Area	0.221 Acres	NYC DOT
		GREENSTREET	Cross Is Pkwy Sr Rd S at 15 Ave & 149 St	Joint NYCDOT/DPR Landscaped Area	0.002 Acres	NYC DOT
		GREENSTREET	Cross Island Pkwy & 150 Pl & 15 Dr	Joint NYCDOT/DPR Landscaped Area	0.044 Acres	NYC DOT
		GREENSTREET	Francis Lewis Bl & 157 st	Joint NYCDOT/DPR Landscaped Area	0.058 Acres	NYC DOT
		GREENSTREET	Francis Lewis Bl & Locke Ave	Joint NYCDOT/DPR Landscaped Area	0.055 Acres	NYC DOT
		GREENSTREET	Francis Lewis Blvd & 21 Rd & 163 St	Joint NYCDOT/DPR Landscaped Area	0.076 Acres	NYC DOT
		GREENSTREET	Francis Lewis Blvd & 25 Ave & 166 St	Joint NYCDOT/DPR Landscaped Area	0.047 Acres	NYC DOT
		GREENSTREET	Francis Lewis Blvd bet 169 St & Utopia Pkwy	Joint NYCDOT/DPR Landscaped Area	0.196 Acres	NYC DOT
		GREENSTREET	Main St & Kissena Blvd & 41 Ave	Joint NYCDOT/DPR Landscaped Area	0.017 Acres	NYC DOT
		GREENSTREET	Northern Bl Sr Rd S & Grand Central Pkwy EB exit 9E	Joint NYCDOT/DPR Landscaped Area	0.06 Acres	NYC DOT
		GREENSTREET	Pigeon Meadow Rd & 163 St & 46 Ave (E)	Joint NYCDOT/DPR Landscaped Area	0.011 Acres	NYC DOT
		GREENSTREET	Riverside Dr & 158 St	Joint NYCDOT/DPR Landscaped Area	0.05 Acres	NYC DOT

**Selected Facilities and Program Sites
in New York City, release 2011.2**

QUEENS COMMUNITY DISTRICT 7

<u>Block</u>	<u>Lot</u>	<u>Facility Name</u>	<u>Facility Address</u>	<u>Facility Type</u>	<u>Capacity / Type</u>	<u>Oversight Agency</u>
<i>Parklands</i>						
		GREENSTREET	Utopia Pkwy bet 16 Ave & 17 Ave	Joint NYCDOT/DPR Landscaped Area	0.129 Acres	NYC DOT
		GREENSTREET	Utopia Pkwy bet 19 Ave & 17 Ave	Joint NYCDOT/DPR Landscaped Area	0.18 Acres	NYC DOT
		GREENSTREET	Utopia Pkwy bet 19 Ave & 21 Ave	Joint NYCDOT/DPR Landscaped Area	0.123 Acres	NYC DOT
		GREENSTREET	Utopia Pkwy bet 21 Ave & 22 Ave	Joint NYCDOT/DPR Landscaped Area	0.123 Acres	NYC DOT
		GREENSTREET	Utopia Pkwy bet 22 Ave & 24 Ave	Joint NYCDOT/DPR Landscaped Area	0.111 Acres	NYC DOT
		GREENSTREET	Utopia Pkwy bet 24 Ave & 26 Ave	Joint NYCDOT/DPR Landscaped Area	0.11 Acres	NYC DOT
		GREENSTREET	Utopia Pkwy bet Cross Island Pkwy & 16 Ave	Joint NYCDOT/DPR Landscaped Area	0.141 Acres	NYC DOT
		GREENSTREET	Whitestone Exwy Sr Rd E 137 St & 29 Rd	Joint NYCDOT/DPR Landscaped Area	0.047 Acres	NYC DOT
		GREENSTREET	Willets Point Bl & 24 Ave (E)	Joint NYCDOT/DPR Landscaped Area	0.027 Acres	NYC DOT
		GREENSTREET	Willets Point Blvd & 23 Ave	Joint NYCDOT/DPR Landscaped Area	0.037 Acres	NYC DOT
		GREENSTREET	Willets Point Blvd & 24 Rd (E) & 150 St	Joint NYCDOT/DPR Landscaped Area	0.023 Acres	NYC DOT
		GREENSTREET	Willets Point Blvd & 25 Ave (E)	Joint NYCDOT/DPR Landscaped Area	0.012 Acres	NYC DOT

PUBLIC SAFETY AND CRIMINAL JUSTICE FACILITIES

NYPD, FDNY, Courts, and Correctional Facilities

5011	6	109 PRECINCT	37-05 Union St	NYC Police Station	NA	NYPD
5917	1	CANINE TEAM	Fort Totten	Other NYPD Facility	NA	NYPD
5917	1	E.S.U., TACTICAL TRAINING UNIT	Fort Totten	Other NYPD Facility	NA	NYPD
4950	48	ENFORCEMENT TCD	32-02 Linden Pl	Other NYPD Facility	NA	NYPD
4019	1	HARBOR GEORGE	14 Ave, College Point	Other NYPD Facility	NA	NYPD
4977	39	QUEENS NORTH TASK FORCE	137-58 Northern Blvd	Other NYPD Facility	NA	NYPD
4977	39	QUEENS NORTH TASK FORCE	137-58 Northern Blvd	Other NYPD Facility	NA	NYPD
5917	1	T.A.R.U. (TECHNICAL ASSISTANCE RESPONSE UNIT) MAIN OFFICE	Fort Totten	Other NYPD Facility	NA	NYPD

**Selected Facilities and Program Sites
in New York City, release 2011.2**

QUEENS COMMUNITY DISTRICT 7

<u>Block</u>	<u>Lot</u>	<u>Facility Name</u>	<u>Facility Address</u>	<u>Facility Type</u>	<u>Capacity / Type</u>	<u>Oversight Agency</u>
<i>NYPD, FDNY, Courts, and Correctional Facilities</i>						
5019	66	ENG 273, LAD 129	40-18 Union St	NYC Fire House	NA	FDNY
5058	37	ENG 274, BN 52	41-20 Murray St	NYC Fire House	NA	FDNY
4505	7	ENG 295, LAD 144	12-49 149 St	NYC Fire House	NA	FDNY
4054	17	ENG 297, LAD 130	119-11 14 Rd	NYC Fire House	NA	FDNY
5917	1	EMS OUPOST 53	Fort Totten	NYC Emergency Medical Svc	NA	FDNY
4975	31	EMS STATION 52	135-16 38 Ave	NYC Emergency Medical Svc	NA	FDNY
5194	11	QUEENS OUTREACH HAVEN	43-53 Robinson St	Non-Secure Detention Group Home - NYC DJJ	10 Beds	NYC DJJ

NURSING HOMES, HOSPITALS, HOSPICES, AND AMBULATORY PROGRAMS

Nursing Homes, Hospitals, Hospices, and Hospital Inpatient Units

4191	94	BRIDGE VIEW NURSING HOME	143-10 20 Ave	Residential Health Care Facility	200 Beds	NYS DOH
4256	110	CLIFFSIDE REHABILITATION & RESIDENTIAL HEALTH CARE CENTER	119-19 Graham Court	Residential Health Care Facility	218 Beds	NYS DOH
5014	4	DR WILLIAM O BENENSON REHAB PAVILION	36-17 Parsons Blvd	Residential Health Care Facility	302 Beds	NYS DOH
5002	46	FLUSHING MANOR CARE CENTER	139-62 35 Ave	Residential Health Care Facility	278 Beds	NYS DOH
5003	6	FLUSHING MANOR NURSING HOME	35-15 Parsons Blvd	Residential Health Care Facility	227 Beds	NYS DOH
5181	40	FRANKLIN CENTER FOR REHABILITATION AND NURSING	142-27 Franklin Ave	Residential Health Care Facility	320 Beds	NYS DOH
5015	54	LONG ISLAND CARE CENTER INC	144-61 38 Ave	Residential Health Care Facility	200 Beds	NYS DOH
4748	5	QUEENS CENTER FOR REHABILITATION & RESIDENTIAL HEALTH CARE	157-15 19 Ave	Residential Health Care Facility	179 Beds	NYS DOH
4981	9	UNION PLAZA CARE CENTER	33-23 Union St	Residential Health Care Facility	280 Beds	NYS DOH
4291	20	WATERVIEW NURSING CARE CENTER	119-15 27 Ave	Residential Health Care Facility	200 Beds	NYS DOH
4257	143	WOODCREST REHABILITATION & RESIDENTIAL HEALTH CARE CENTER., LLC	119-09 26 Ave	Residential Health Care Facility	200 Beds	NYS DOH

**Selected Facilities and Program Sites
in New York City, release 2011.2**

QUEENS COMMUNITY DISTRICT 7

<u>Block</u>	<u>Lot</u>	<u>Facility Name</u>	<u>Facility Address</u>	<u>Facility Type</u>	<u>Capacity / Type</u>	<u>Oversight Agency</u>
<i>Nursing Homes, Hospitals, Hospices, and Hospital Inpatient Units</i>						
5199	21	FLUSHING HOSPITAL MEDICAL CENTER	45-00 Parsons Blvd	Hospital	293 Beds	NYS DOH
5165	1	NEW YORK HOSPITAL MEDICAL CENTER OF QUEENS	56-45 Main St	Hospital	439 Beds	NYS DOH
<i>Ambulatory Facilities and Programs</i>						
6739	16	ALL COUNTY LLC	161-05 Horace Harding Expwy	Health Center	NA	NYS DOH
4256	110	CLIFFSIDE RENAL DIALYSIS	119-19 Graham Court	Health Center	NA	NYS DOH
5014	4	FLUSHING MANOR DIALYSIS CENTER, LLC	36-17 Parsons Blvd	Health Center	NA	NYS DOH
4978	13	ASIAN HEALTH CENTER OF FLUSHING	136-26 37 Ave	Health Center Extension Clinic	NA	NYS DOH
4977	96	MAIN STREET RADIOLOGY AT BAYSIDE	136-25 37 Ave	Health Center Extension Clinic	NA	NYS DOH
4980	24	FAMILY HEALTH CENTER	13656 39 Ave	Hospital Extension Clinic	NA	NYS DOH
6382	39	NEW YORK HOSP QUEENS EYE CENTER	60-10 Main St	Hospital Extension Clinic	NA	NYS DOH
6382	39	NY HOSPITAL QUEENS SPECIAL CARE CENTER	60-10 Main St	Hospital Extension Clinic	NA	NYS DOH
6741	6	OBSTETRICAL CLINIC AT NYHMCQ	163-03 Horace Harding Expwy	Hospital Extension Clinic	NA	NYS DOH
5063	42	FRANKLIN CENTER FOR REHAB&NURSG ADHCP	41-23 Haight St	Adult Day Health Care Center	NA	NYS DOH
4995	34	REGO PARK ADHCP	145-18 34 Ave	Adult Day Health Care Center	NA	NYS DOH
5104	33	REGO PARK ADHCP	42-34 Saull St	Adult Day Health Care Center	NA	NYS DOH

CHEMICAL DEPENDENCY SERVICES

Residential

5199	21	FLUSHING MEDICAL CTR.- MED. MGD. DETOX	45-00 Parsons Blvd	Inp Med Managed Detox Svc - Chem Depndncy	30 Beds	NYS OASAS
------	----	--	--------------------	---	---------	-----------

Non-Residential

**Selected Facilities and Program Sites
in New York City, release 2011.2**

QUEENS COMMUNITY DISTRICT 7

<u>Block</u>	<u>Lot</u>	<u>Facility Name</u>	<u>Facility Address</u>	<u>Facility Type</u>	<u>Capacity / Type</u>	<u>Oversight Agency</u>
<i>Non-Residential</i>						
5199	21	FLUSHING HOSPITAL/REFLECTIONS - CD OP	45-00 Parsons Blvd	Outpatient Clinic - Chem Dependncy	NA	NYS OASAS
MENTAL HEALTH SERVICES						
<i>Residential</i>						
5199	21	FLUSHING HOSPITAL PSYCHIATRIC INPATIENT UNIT	146-01 45 Ave	Hospital Based Inpatient Care - Mental Health	18 Beds	NYS OMH
<i>Non-Residential</i>						
5199	21	NEW YORK FLUSHING HOSPITAL AND MEDICAL CENTER CLINIC	146-01 45 Ave	Day Treatment - Mental Health	NA	NYS OMH
5045	1	THE CHILD CENTER OF NY - FLUSHING CLINIC	140-15 Sanford Ave	Day Treatment - Mental Health	NA	NYS OMH
5045	1	VISITING NURSE SERVICE OF NEW YORK	41-61 Kissena Blvd	Clinic Treatment - Mental Health	379 Clients/Year	NYC DOHMH
4194	20	PSCH, INC.	22-44 119 St	Workshop/Vocational Svc - Mental Health	190 Clients/Year	NYC DOHMH
DEVELOPMENTAL DISABILITIES SERVICES						
<i>Residential</i>						
3960	25	PROFESSIONAL SVC CTR F/T HANDICAPPED	130-03 7 Ave	Intermediate Care Facility - Resid Dev Disability	10 Beds	NYS OPWDD
5377	43	PROFESSIONAL SVC CTR F/T HANDICAPPED	42-20 149 St	Intermediate Care Facility - Resid Dev Disability	10 Beds	NYS OPWDD
5342	8	0230 - BERNARD FINESON	167-03 Northern Blvd	Community Residence - Dev Disability	7 Beds	NYS OPWDD
5447	65	0230 - BERNARD FINESON	45-66 169 St	Community Residence - Dev Disability	5 Beds	NYS OPWDD
3937	42	A A B R, INC.	119-64 6 Ave	Community Residence - Dev Disability	7 Beds	NYS OPWDD
4025	7	A A B R, INC.	9-06 119 St	Community Residence - Dev Disability	8 Beds	NYS OPWDD
5238	36	A A B R, INC.	33-15 153 St	Community Residence - Dev Disability	7 Beds	NYS OPWDD
5281	98	A A B R, INC.	35-88 162 St	Community Residence - Dev Disability	8 Beds	NYS OPWDD
4052	1	ASSN F/HELP OF RETARDED CHILD.	14-27 117 St	Community Residence - Dev Disability	12 Beds	NYS OPWDD

**Selected Facilities and Program Sites
in New York City, release 2011.2**

QUEENS COMMUNITY DISTRICT 7

<u>Block</u>	<u>Lot</u>	<u>Facility Name</u>	<u>Facility Address</u>	<u>Facility Type</u>	<u>Capacity / Type</u>	<u>Oversight Agency</u>
<i>Residential</i>						
4798	63	ASSN F/HELP OF RETARDED CHILD.	30-18 148 St	Community Residence - Dev Disability	8 Beds	NYS OPWDD
5493	45	ASSN F/HELP OF RETARDED CHILD.	47-10 163 Pl	Community Residence - Dev Disability	6 Beds	NYS OPWDD
4786	51	HEARTSHARE HUMAN SERVICES OF NEW YORK	29-41 145 St	Community Residence - Dev Disability	6 Beds	NYS OPWDD
5257	49	HEARTSHARE HUMAN SERVICES OF NEW YORK	172-07 35 Ave	Community Residence - Dev Disability	6 Beds	NYS OPWDD
5878	50	LIFE'S WORC, INC.	18-35 Corporal Kennedy St	Community Residence - Dev Disability	5 Beds	NYS OPWDD
5282	96	LIFESPIRE, INC.	35-84 163 St	Community Residence - Dev Disability	8 Beds	NYS OPWDD
5485	25	MERCY HOME FOR CHILDREN	47-01 Parsons Blvd	Community Residence - Dev Disability	8 Beds	NYS OPWDD
4877	20	PROFESSIONAL SVC CTR F/T HANDICAPPED	160-12 20 Rd	Community Residence - Dev Disability	10 Beds	NYS OPWDD
5191	5	PROFESSIONAL SVC CTR F/T HANDICAPPED	143-50 Beech Ave	Community Residence - Dev Disability	7 Beds	NYS OPWDD
5278	11	PROFESSIONAL SVC CTR F/T HANDICAPPED	40-15 159 St	Community Residence - Dev Disability	8 Beds	NYS OPWDD
6395	23	PROFESSIONAL SVC CTR F/T HANDICAPPED	63-12 137 St	Community Residence - Dev Disability	7 Beds	NYS OPWDD
4504	23	QUEENS SVCES. FOR AUTISTIC CITIZENS	149-36 12 Ave	Community Residence - Dev Disability	7 Beds	NYS OPWDD
5436	49	SERVICES FOR THE UNDERSERVED, INC.	157-20 45 Ave	Community Residence - Dev Disability	9 Beds	NYS OPWDD
5137	102	UCPA OF NEW YORK STATE, INC.	43-70 Kissena Blvd	Community Residence - Dev Disability	4 Beds	NYS OPWDD
4773	1	YOUNG ADULT INSTITUTE	30-01 Union St	Community Residence - Dev Disability	14 Beds	NYS OPWDD
<i>Non-Residential</i>						
4362	24	ASSOCIATION FOR NEUROLOGICALLY IMPAIRED BRAIN INJURED CHILDREN, INC.	30-56 Whitestone Expwy	Day Training - Dev Disability	260 Clients/Year	NYC DOHMH
4194	20	PROFESSIONAL SVC CTR F/T HANDICAPPED	22-44 119 St	Day Training - Dev Disability	NA	NYS OPWDD
5024	33	SHIELD INSTITUTE, INC.	144-61 Roosevelt Ave	Day Training - Dev Disability	120 Cert. Capacity	NYS OPWDD
4978	13	CHINESE AMERICAN PLANNING COUNCIL	136-26 37. Ave	Senior Citizen/Geriatric Svc - Dev Disability	NA	NYS OPWDD

**Selected Facilities and Program Sites
in New York City, release 2011.2**

QUEENS COMMUNITY DISTRICT 7

<u>Block</u>	<u>Lot</u>	<u>Facility Name</u>	<u>Facility Address</u>	<u>Facility Type</u>	<u>Capacity / Type</u>	<u>Oversight Agency</u>
<i>Non-Residential</i>						
4049	41	LIFESPIRE, INC.	114-01 14 Rd	Senior Citizen/Geriatric Svc - Dev Disability	NA	NYS OPWDD
5145	49	SELFHELP COMMUNITY SERVCIES, INC.	138-52 Elder Ave	Senior Citizen/Geriatric Svc - Dev Disability	NA	NYS OPWDD
5044	7501	QUEENS CHILD GUIDANCE CENTER	41-25 Kissena Blvd	Clinic Treatment - Dev Disability	NA	NYS OPWDD
4076	7501	A A B R, INC.	1508 College Point Blvd	Day Habilitation - Dev Disability	NA	NYS OPWDD
4194	20	PROFESSIONAL SVC CTR F/T HANDICAPPED	22-44 119 St	Day Habilitation - Dev Disability	NA	NYS OPWDD
5024	33	SHIELD INSTITUTE, INC.	144-61 Roosevelt Ave	Day Habilitation - Dev Disability	83 Cert. Capacity	NYS OPWDD
4194	20	PROFESSIONAL SVC CTR F/T HANDICAPPED	22-44 119 St	Therapy (OT/PT/Speech) - Dev Disability	NA	NYS OPWDD
5024	33	SHIELD INSTITUTE, INC.	144-61 Roosevelt Ave	Supported Work/Employment Training - Dev Disability	NA	NYS OPWDD

DAYCARE AND RESIDENTIAL FACILITIES FOR CHILDREN

Daycare and Headstart Facilities

5037	8	BETTER COMMUNITY LIFE II DAY CARE CENTER	133-16 Roosevelt Ave	Group Day Care - Public	59 Children	NYC DOHMH
4978	46	MACEDONIA CHILD DEVELOPMENT CENTER	37-22 Union St	Group Day Care - Public	35 Children	NYC DOHMH
4969	18	MARTIN L. KING, JR. MEMORIAL DAY CARE CENTER	36-06 Prince St	Group Day Care - Public	35 Children	NYC DOHMH
5180	22	A RUM NURSERY SCHOOL	140-30 Sanford Ave	Group Day Care - Private	19 Children	NYC DOHMH
4087	44	AABR:NEW YORK CHILD LEARNING INSTITUTE	14-02 124 St	Group Day Care - Private	7 Children	NYC DOHMH
5863	300	ABC EARLY LEARNING CENTER OF BAY TERRACE	208-90 Cross Island Pkway	Group Day Care - Private	36 Children	NYC DOHMH
5183	55	AGAPE NURSERY SCHOOL	143-17 Franklin Ave	Group Day Care - Private	53 Children	NYC DOHMH
5271	36	BAYSIDE LUTHERAN SCHOOL	155-14 35 Ave	Group Day Care - Private	29 Children	NYC DOHMH
5148	34	BETHANY CHRISTIAN GRADE DN	45-72 Kissena Blvd	Group Day Care - Private	25 Children	NYC DOHMH
5054	24	BETHEL CHRISTIAN NURSERY ACADEMY	149-06 41 Ave	Group Day Care - Private	30 Children	NYC DOHMH

**Selected Facilities and Program Sites
in New York City, release 2011.2**

QUEENS COMMUNITY DISTRICT 7

<u>Block</u>	<u>Lot</u>	<u>Facility Name</u>	<u>Facility Address</u>	<u>Facility Type</u>	<u>Capacity / Type</u>	<u>Oversight Agency</u>
<i>Daycare and Headstart Facilities</i>						
5008	31	BILINGUAL SEIT AND PRESCHOOL INC.	150-17 Northern Blvd	Group Day Care - Private	NA	NYC DOHMH
5007	19	BILINGUAL SEIT DAY CARE	149-34 35 Ave	Group Day Care - Private	112 Children	NYC DOHMH
5195	7	CHERRY DAY CARE CENTER	43-43 Bowne St	Group Day Care - Private	36 Children	NYC DOHMH
5059	16	CIRCLE OF FRIENDS EARLY LEARNING CENTER	41-54 Murray St	Group Day Care - Private	20 Children	NYC DOHMH
5239	31	DAY CARE BRIGHT AND GIFTED TODDLERS	33-15 154 St	Group Day Care - Private	10 Children	NYC DOHMH
5239	31	DAY CARE FOR BRIGHT & GIFTED CHILDREN - P/S	33-15 154 St	Group Day Care - Private	30 Children	NYC DOHMH
5010	38	FLUSHING Y.M.C.A. EARLY CHILDHOOD CENTER	138-46 Northern Blvd	Group Day Care - Private	95 Children	NYC DOHMH
5271	40	FUNCTIONAL LIFE ACHIEVEMENT, INC	35-10 156 St	Group Day Care - Private	54 Children	NYC DOHMH
5492	8	FUNDAY DAY CARE CENTER	47-49 162 St	Group Day Care - Private	33 Children	NYC DOHMH
4715	4	GRACE CHURCH CO-OPERATIVE PLAYSCHOOL	151-17 14 Rd	Group Day Care - Private	20 Children	NYC DOHMH
5196	43	HAPPY DRAGON CHILDREN'S LEARNING CENTER #2	143-30 Cherry Ave	Group Day Care - Private	57 Children	NYC DOHMH
4788	44	HAPPY DRAGON PRESCHOOL	30-04 146 St	Group Day Care - Private	46 Children	NYC DOHMH
4340	10	HOLY MOUNTAIN NURSERY #5	29-49 137 St	Group Day Care - Private	36 Children	NYC DOHMH
5493	1	IMMANUEL CREATIVE DAY CARE CENTER	163-15 Oak Ave	Group Day Care - Private	64 Children	NYC DOHMH
5362	1	INTERNATIONAL NURSERY SCHOOL AND KINDERGARTEN	171-39 Northern Blvd	Group Day Care - Private	62 Children	NYC DOHMH
5137	5	JACK AND JILL NURSERY SCHOOL	43-23 Colden St	Group Day Care - Private	132 Children	NYC DOHMH
4531	35	KIDDIE ACADEMY OF WHITESTONE	7-05 152 St	Group Day Care - Private	139 Children	NYC DOHMH
4531	35	KIDDIE ACADEMY OF WHITESTONE INFANT TODDLER	7-05 152 St	Group Day Care - Private	46 Children	NYC DOHMH
5192	7502	KISSENA CHERRY DAY CARE	140-26 Cherry Ave.	Group Day Care - Private	42 Children	NYC DOHMH
4974	51	KON WAH DAY SCHOOL	135-27 38 Ave	Group Day Care - Private	274 Children	NYC DOHMH
4518	8	LITTLE FRIENDS HOUSE - INFANT/TODDLER	12-45 150 St	Group Day Care - Private	14 Children	NYC DOHMH

**Selected Facilities and Program Sites
in New York City, release 2011.2**

QUEENS COMMUNITY DISTRICT 7

<u>Block</u>	<u>Lot</u>	<u>Facility Name</u>	<u>Facility Address</u>	<u>Facility Type</u>	<u>Capacity / Type</u>	<u>Oversight Agency</u>
<i>Daycare and Headstart Facilities</i>						
4518	8	LITTLE FRIENDS HOUSE PRESCHOOL	12-45 150 St	Group Day Care - Private	25 Children	NYC DOHMH
5375	55	LITTLE SWEET ANGELS PRESCHOOL	146-27 Beech Ave	Group Day Care - Private	20 Children	NYC DOHMH
5104	27	NEW MILESTONE PRESCHOOL, INC.	132-54 Pople Ave	Group Day Care - Private	47 Children	NYC DOHMH
5735	45	NORTH SIDE SCHOOL	16-50 Utopia Pkway	Group Day Care - Private	90 Children	NYC DOHMH
4530	18	PEE WEE FOLKS	12-45 Clintonville St	Group Day Care - Private	79 Children	NYC DOHMH
4516	27	PRECIOUS MOMENTS NURSERY SCHOOL/INFANT TODDLER	11-02 Clintonville St	Group Day Care - Private	18 Children	NYC DOHMH
4516	27	PRECIOUS MOMENTS PRESCHOOL	11-02 Clintonville St	Group Day Care - Private	35 Children	NYC DOHMH
5034	10	PRESCHOOL R US	150-15 41 Ave	Group Day Care - Private	50 Children	NYC DOHMH
5420	17	QHC DAYCARE CENTER/QUEENS HERALD CHURCH DAY CARE	43-29 162 St	Group Day Care - Private	29 Children	NYC DOHMH
5105	7503	RAINBOW CHILD DEVELOPMENT CENTER INC, PRESCHOOL	133-20 Avery Ave	Group Day Care - Private	82 Children	NYC DOHMH
5105	7503	RAINBOW CHILD DEVELOPMENT CENTER INC. INFANT/TODDLER	133-20 Avery Ave	Group Day Care - Private	14 Children	NYC DOHMH
4409	7501	READY, SET, GROW! INFANTS	136-16 31 Rd	Group Day Care - Private	18 Children	NYC DOHMH
4409	7501	READY, SET, GROW!-PRESCHOOL	136-16 31 Rd	Group Day Care - Private	53 Children	NYC DOHMH
5042	7503	RED APPLE CHILD DEVELOPMENT CENTER	133-32 41 Rd	Group Day Care - Private	188 Children	NYC DOHMH
5137	7503	RED APPLE CHILD DEVELOPMENT CENTER	42-31 Colden St	Group Day Care - Private	169 Children	NYC DOHMH
5900	50	SAMUEL FIELD Y- BAY TERRACE PRESCHOOL CENTER	212-00 23 Ave	Group Day Care - Private	90 Children	NYC DOHMH
4983	35	SHARON NURSERY SCHOOL	145-15 34 Ave	Group Day Care - Private	40 Children	NYC DOHMH
5004	7501	SOLOMON PRE-SCHOOL	35-20 147 St	Group Day Care - Private	28 Children	NYC DOHMH
4553	26	ST. ANDREW'S ACADEMY	6-02 160 St	Group Day Care - Private	NA	NYC DOHMH
3997	13	ST. PAUL'S EPISCOPAL SCHOOL	13-21 College Point Blvd	Group Day Care - Private	26 Children	NYC DOHMH
4442	1	ST. THERESA SCHOOL	50 144 St	Group Day Care - Private	NA	NYC DOHMH
5182	19	SUNSHINE ABC # 1,INC.	142-20 Franklin Ave	Group Day Care - Private	28 Children	NYC DOHMH

**Selected Facilities and Program Sites
in New York City, release 2011.2**

QUEENS COMMUNITY DISTRICT 7

<u>Block</u>	<u>Lot</u>	<u>Facility Name</u>	<u>Facility Address</u>	<u>Facility Type</u>	<u>Capacity / Type</u>	<u>Oversight Agency</u>
<i>Daycare and Headstart Facilities</i>						
4906	41	SWEET ANGELS NURSERY SCHOOL II	27-11 Bayside Lane	Group Day Care - Private	29 Children	NYC DOHMH
5252	77	THE CHURCH ON THE HILL - REFORMED	167-07 35 Ave	Group Day Care - Private	44 Children	NYC DOHMH
4823	5	THE CORNER SCHOOL	150-03 Bayside Ave	Group Day Care - Private	39 Children	NYC DOHMH
5377	25	THE LITTLE LEARNING CENTER	147-32 Sanford Ave	Group Day Care - Private	30 Children	NYC DOHMH
5024	33	THE SHIELD INSTITUTE	144-61 Roosevelt Ave	Group Day Care - Private	162 Children	NYC DOHMH
4537	90	THERE IS NO PLACE LIKE HOME	12-18 154 St	Group Day Care - Private	25 Children	NYC DOHMH
4273	60	TUTOR TIME LEARNING CENTER PRESCHOOL	25-56 Ulmer St	Group Day Care - Private	90 Children	NYC DOHMH
4273	60	TUTOR TIME OF COLLEGE POINT INFANT/TODDLER PROGRAM	25-56 Ulmer St	Group Day Care - Private	46 Children	NYC DOHMH
4111	88	WHITESTONE SCHOOL FOR CHILD DEVELOPMENT	14-45 143 St	Group Day Care - Private	102 Children	NYC DOHMH
4089	45	YAI/NYL CLEARVIEW SCHOOL	124-06 14 Ave	Group Day Care - Private	80 Children	NYC DOHMH
4167	1	YAI/NYL CLEARVIEW SCHOOL ANNEX	123-07 22 Ave	Group Day Care - Private	80 Children	NYC DOHMH
5428	41	YESHIVA INSTITUTE BJF OF QUEENS	43-00 171 St	Group Day Care - Private	NA	NYC DOHMH
5375	6	YWCA OF QUEENS EARLY LEARNING CENTER	42-07 Parsons Blvd	Group Day Care - Private	20 Children	NYC DOHMH
5045	1	THE CHILD CENTER OF NEW YORK	140-15b Sanford Ave	Head Start Center - Public	20 Children	NYC DOHMH

FACILITIES FOR SENIORS

Senior Centers

4980	11	CPC QUEENS NAN SHAN SENIOR CITIZEN CTR	136-18 39 Ave	Senior Center	2880 Av. Meals/Month	NYC DFTA
3997	35	HANAC ANGELO PETROMELIS SENIOR CENTER	13-28 123 St	Senior Center	2100 Av. Meals/Month	NYC DFTA
4530	18	JASA WHITESTONE SENIOR CENTER	12-45 Clintonville St	Senior Center	NA	NYC DFTA
5397	6	KOREAN AMERICAN SENIOR CENTER - FLUSHING	42-15 166 St	Senior Center	3900 Av. Meals/Month	NYC DFTA
4340	10	NORTH FLUSHING SENIOR CENTER	29-09 137 St	Senior Center	NA	NYC DFTA

**Selected Facilities and Program Sites
in New York City, release 2011.2**

QUEENS COMMUNITY DISTRICT 7

<u>Block</u>	<u>Lot</u>	<u>Facility Name</u>	<u>Facility Address</u>	<u>Facility Type</u>	<u>Capacity / Type</u>	<u>Oversight Agency</u>
<i>Senior Centers</i>						
5200	52	SELFHELP BEN ROSENTHAL SENIOR CENTER	45-25 Kissena Blvd	Senior Center	8580 Av. Meals/Month	NYC DFTA
5863	250	SELFHELP CLEARVIEW SENIOR CENTER	208-11 26 Ave	Senior Center	3000 Av. Meals/Month	NYC DFTA
4951	8	SELFHELP LATIMER GARDENS SENIOR CENTER	34-30 137 St	Senior Center	3000 Av. Meals/Month	NYC DFTA
4969	21	SELFHELP PRINCE STREET SENIOR CENTER	36-12 Prince St	Senior Center	NA	NYC DFTA

RESIDENTIAL FACILITIES AND FOOD PROGRAMS FOR ADULTS AND FAMILIES

Residential

5145	90	NY ARMENIAN HOME FOR THE AGED	137-31 45 Ave	Home for Adults	79 Beds	NYS DOH
5180	35	SANFORD HOME FOR ADULTS	140-40 Sanford Ave	Home for Adults	200 Beds	NYS DOH
4996	59	SUTTON GARDENS, LLC	147-02 34 Ave	Home for Adults	47 Beds	NYS DOH

Food Programs and Drop-In Centers

5195	7	FLUSHING JEWISH COMMUNITY COUNCIL	4343 Bowne St	Food Pantry	NA	NA
5059	16	MURRAY HILL NEIGHBORHOOD ASSOCIATION	150-20 Barclay Ave	Food Pantry	NA	NA
5044	44	ST. MICHAEL'S CHURCH	136-76 41 Ave	Food Pantry	NA	NA
4978	46	MACEDONIA AME CHURCH	37-22 Union St	Joint Soup Kitchen and Food Pantry	NA	NA