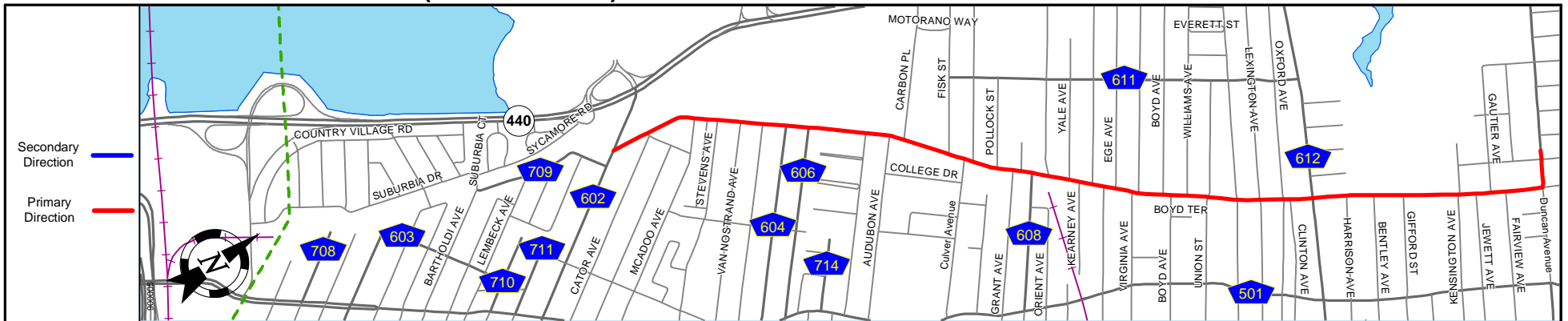
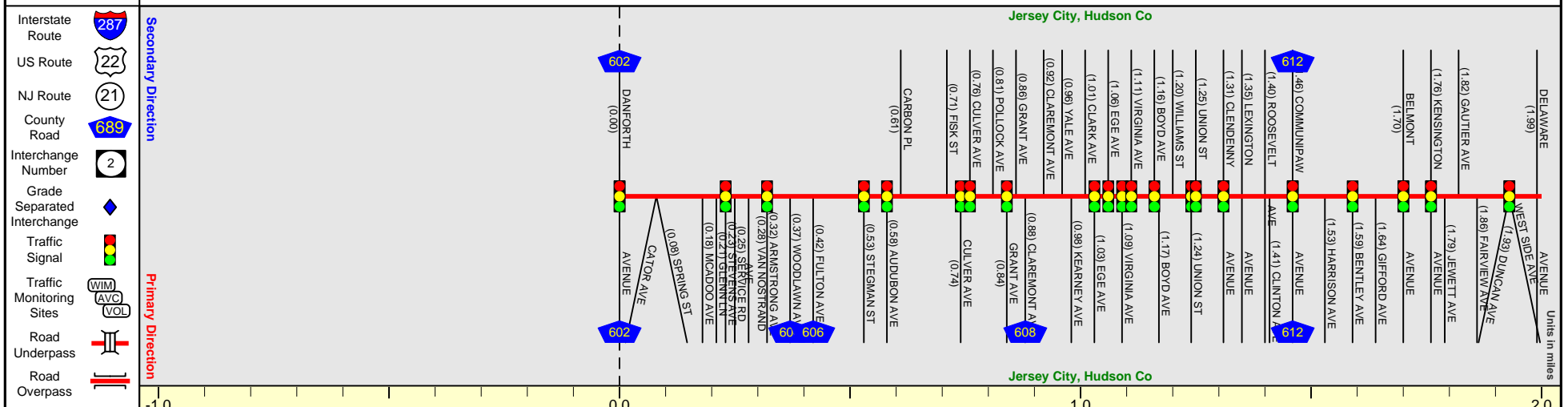


HUDSON COUNTY 605 (South to North)

Mile Posts: 0.000 - 2.000



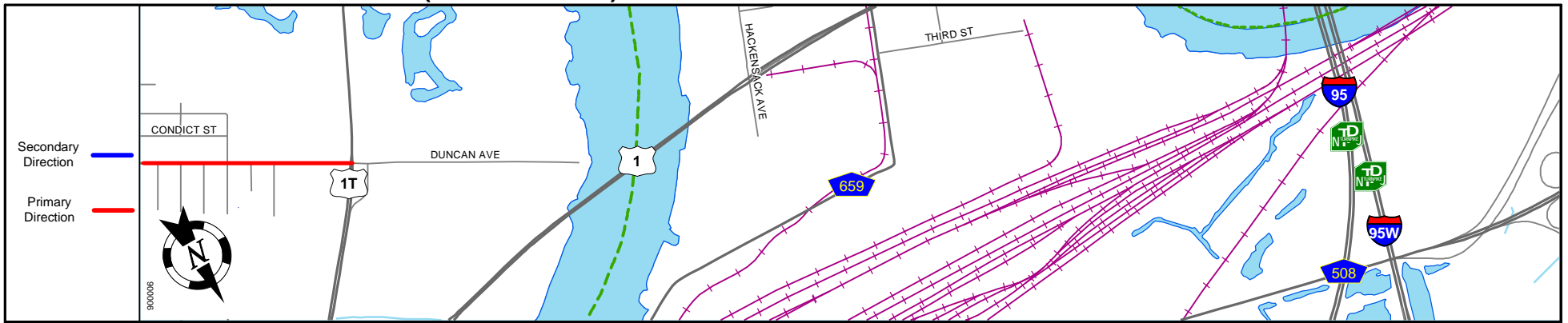
Pavement	
Shoulder	
Number of Lanes	
Speed Limit	
Street Name	




Street Name		West Side Avenue	Duncan Avenue
Jurisdiction		Municipal	
Functional Class		Urban Minor Arterial	
Federal Aid - NHS Sy		STP	
Control Section			
Speed Limit		25	
Number of Lanes		2	
Med. Type		None	
Med. Width		0	
Pavement		39	
Shoulder		0	
Traffic Volume			
Traffic Sta. ID			
Structure No.			
Enlarged Views			

SRI = 0900605

Date last inventoried: August 2000



Pavement	
Shoulder	
Number of Lanes	
Speed Limit	
Street Name	



Street Name	Duncan Avenue	
Jurisdiction	Municipal	
Functional Class	Urban Minor Arterial	
Federal Aid - NHS Sy	STP	
Control Section		
Speed Limit	25	
Number of Lanes	2	
Med. Type	None	
Med. Width	0	
Pavement	48	
Shoulder	0	
Traffic Volume		
Traffic Sta. ID		
Structure No.		
Enlarged Views		