


30c

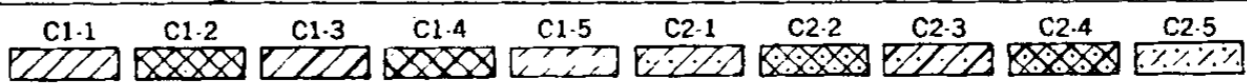
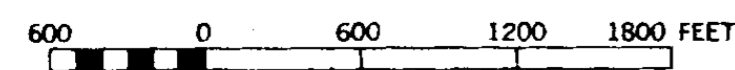
ZONING MAP

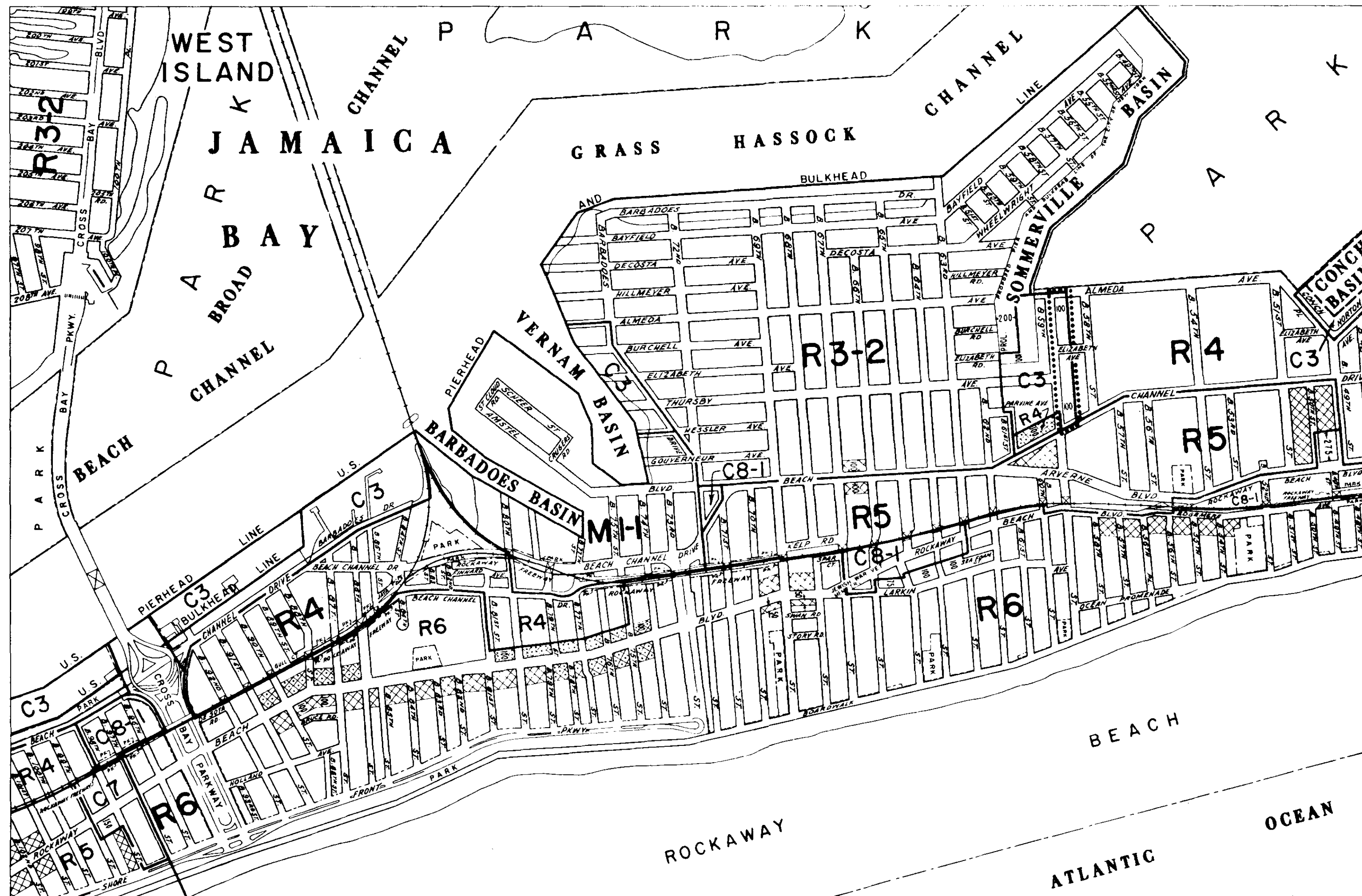
CITY PLANNING COMMISSION
THE CITY OF NEW YORK



24b	24d	25b
30a	30c	31a
30b	30d	

EFFECTIVE: DECEMBER 15, 1961






30c

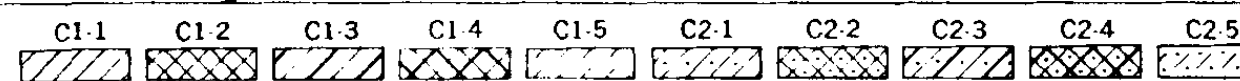
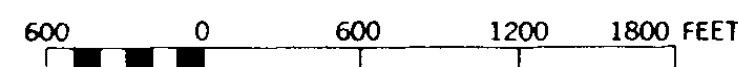
ZONING MAP

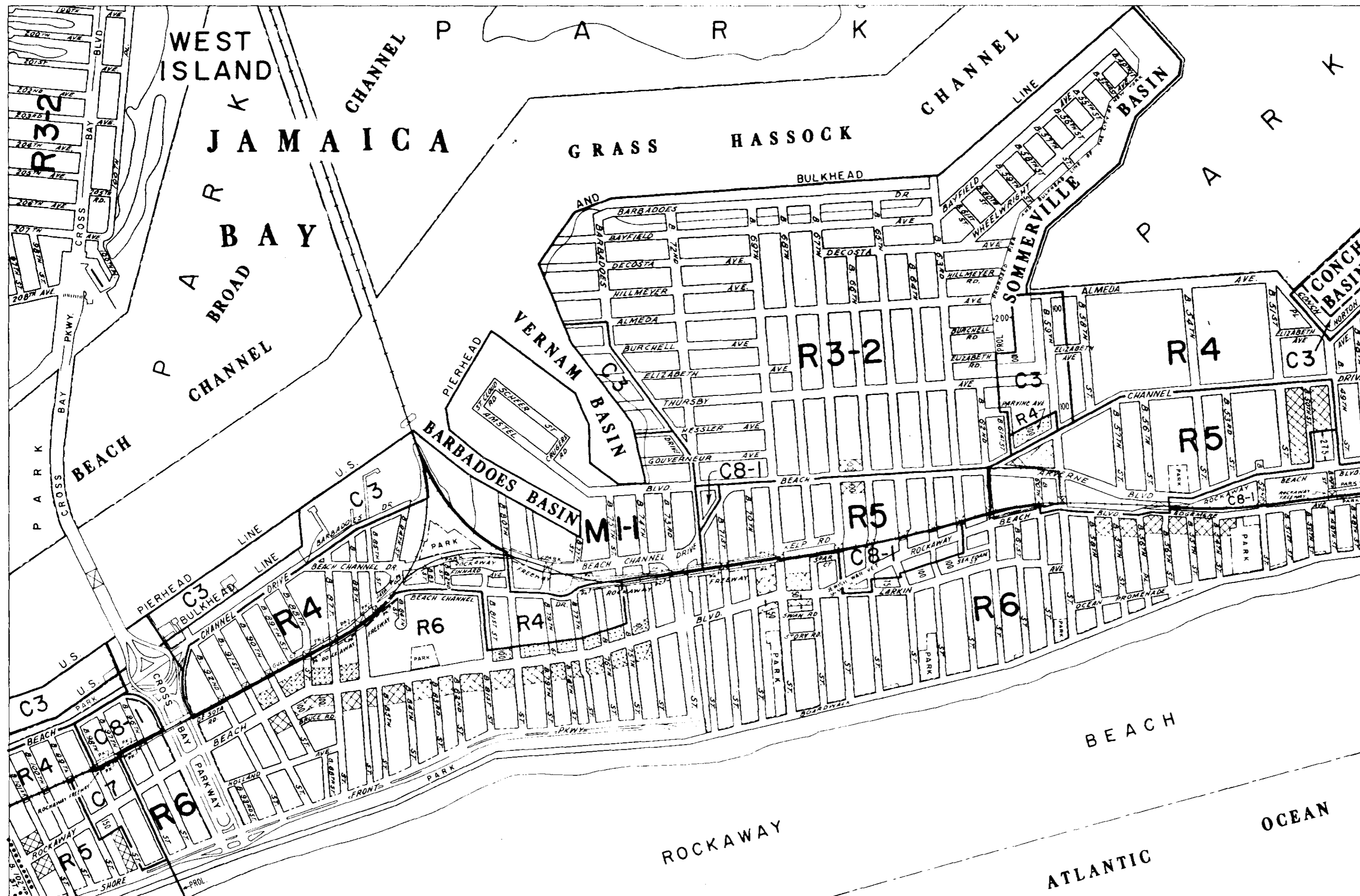
CITY PLANNING COMMISSION
THE CITY OF NEW YORK



24b	24d	25b
30a	30c	31a
30b	30d	

..... INDICATES PROPERTY
REZONED BY AMENDMENT
EFFECTIVE: MARCH 22, 1962
A-178






30c

ZONING MAP

CITY PLANNING COMMISSION

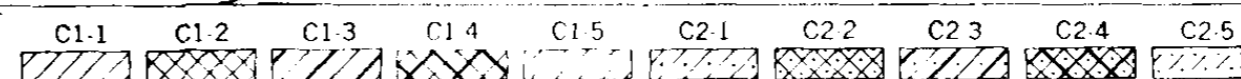
THE CITY OF NEW YORK

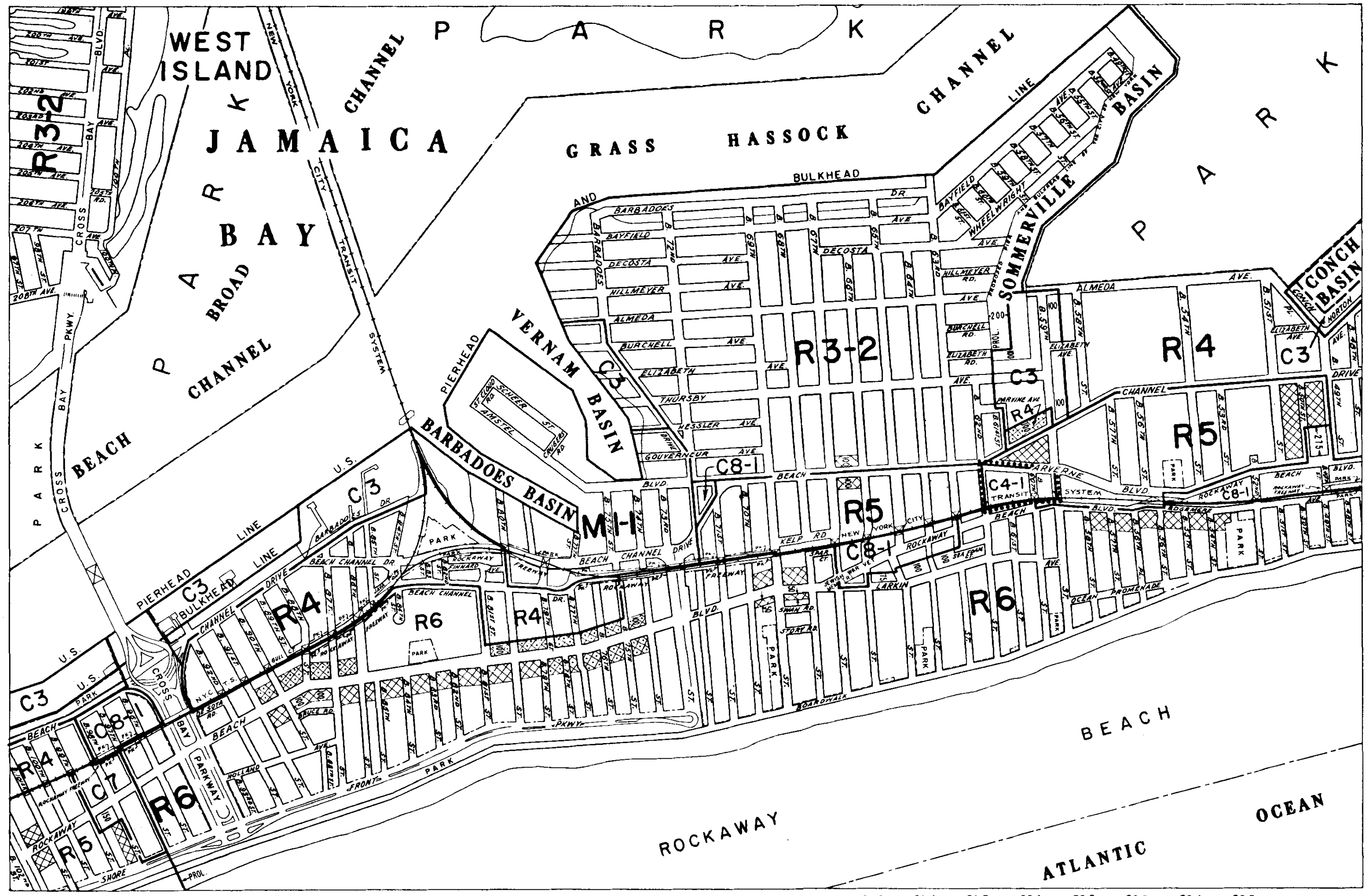


24b	24d	25b
30a	30c	31a
30b	30d	

..... INDICATES PROPERTY
REZONED BY AMENDMENT
EFFECTIVE: MAY 10, 1962


A-206





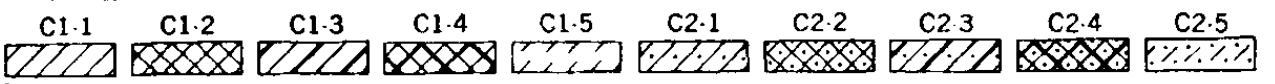
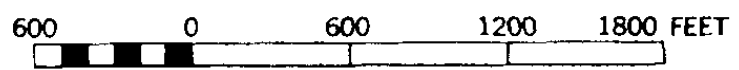
30c

ZONING MAP
CITY PLANNING COMMISSION
THE CITY OF NEW YORK



24b	24d	25b
30a	30c	31a
30b	30d	

..... INDICATES PROPERTY
REZONED BY AMENDMENT
EFFECTIVE OCTOBER 25, 1962

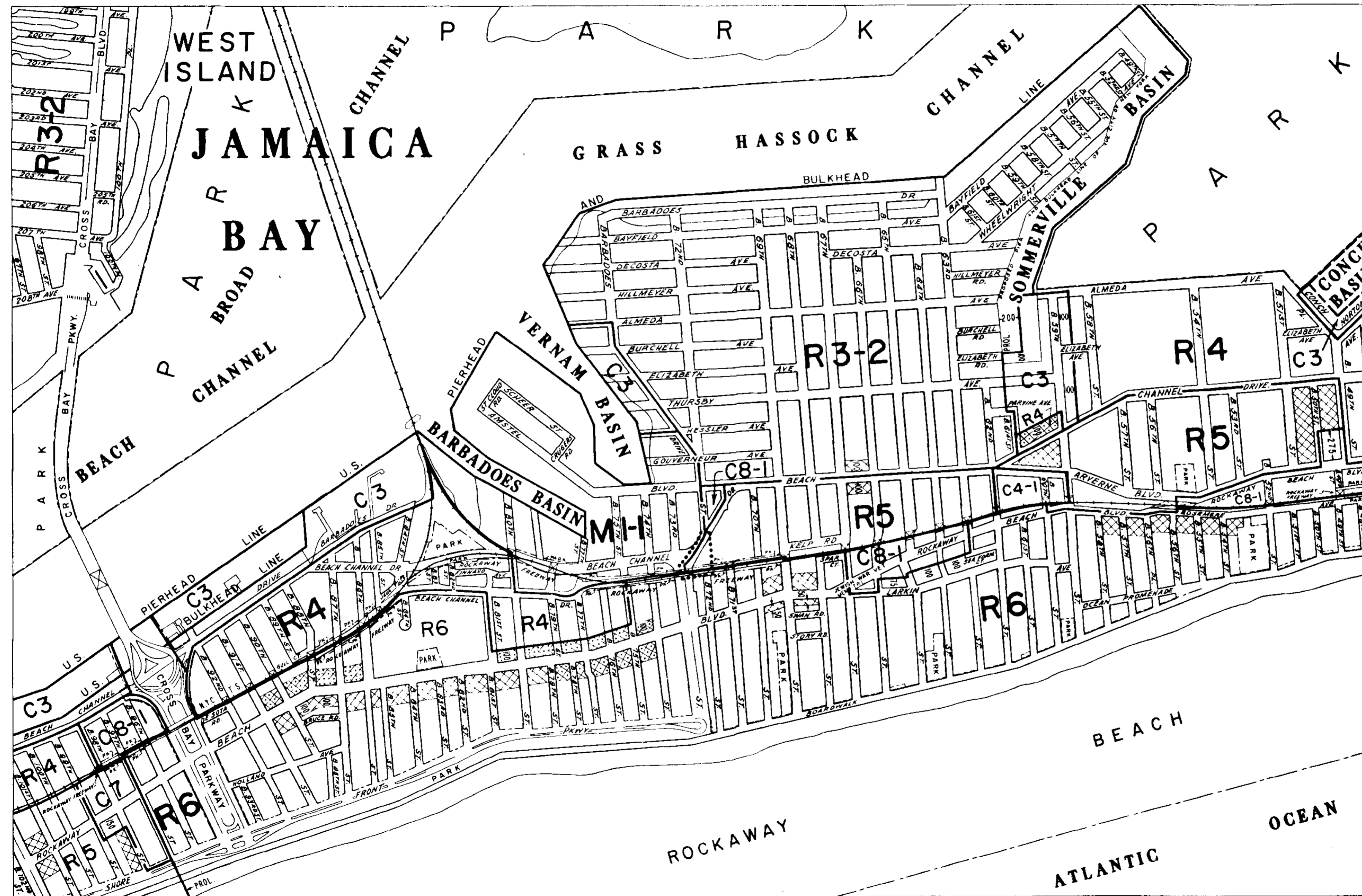


A-259

30c

ZONING MAP

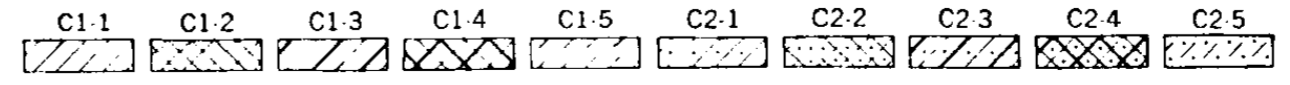
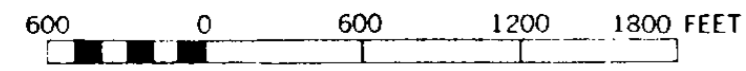
CITY PLANNING COMMISSION
THE CITY OF NEW YORK



24b	24d	25b
30a	30c	31a
30b	30d	

..... INDICATES PROPERTY
REZONED BY AMENDMENT
EFFECTIVE: JANUARY 23, 1964


A-406



30c

ZONING MAP

CITY PLANNING COMMISSION
THE CITY OF NEW YORK

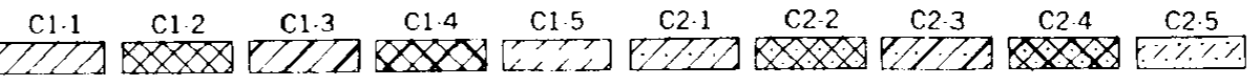
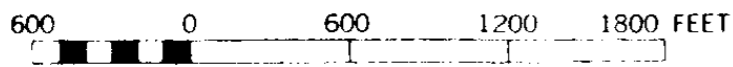
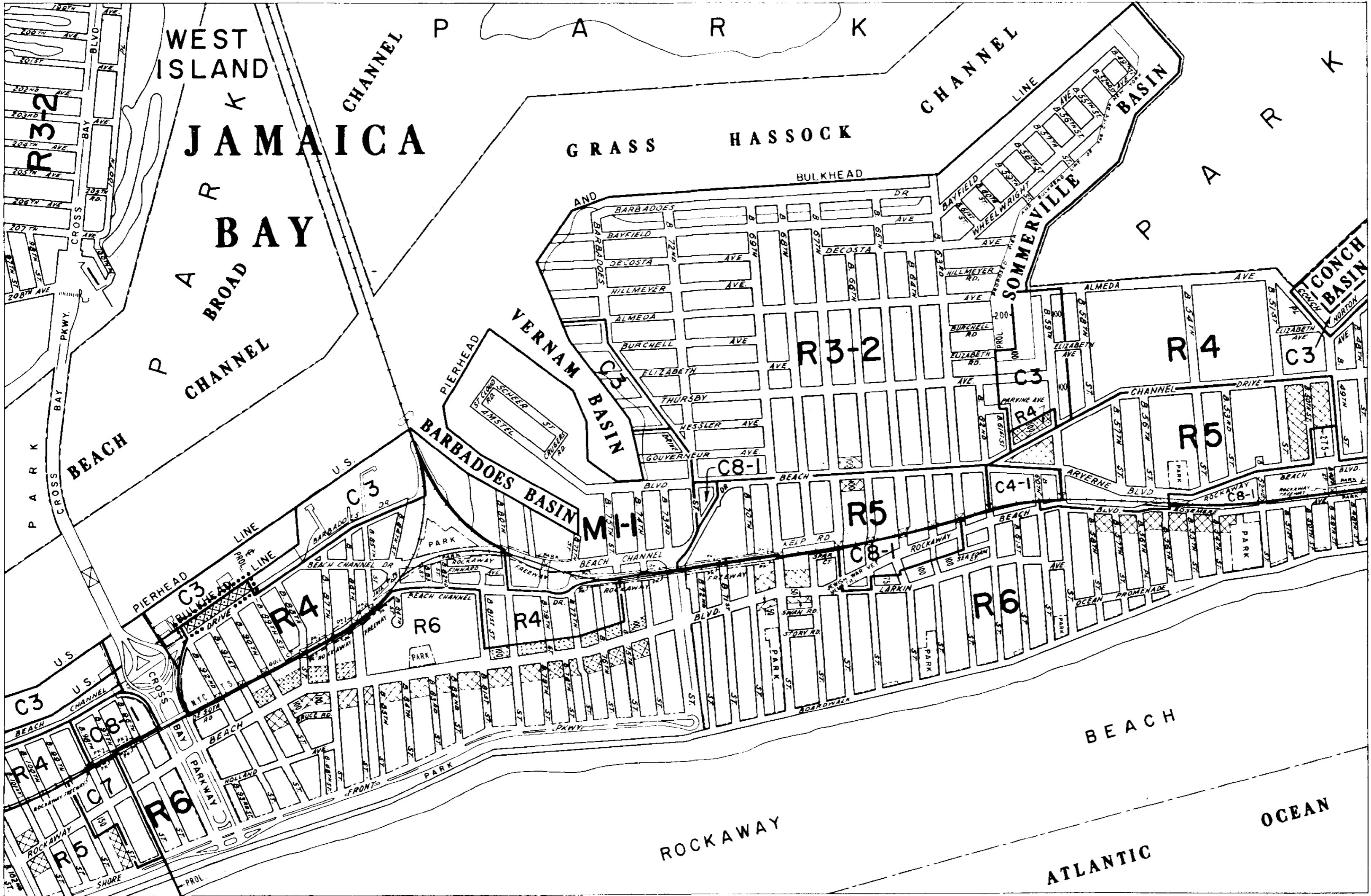


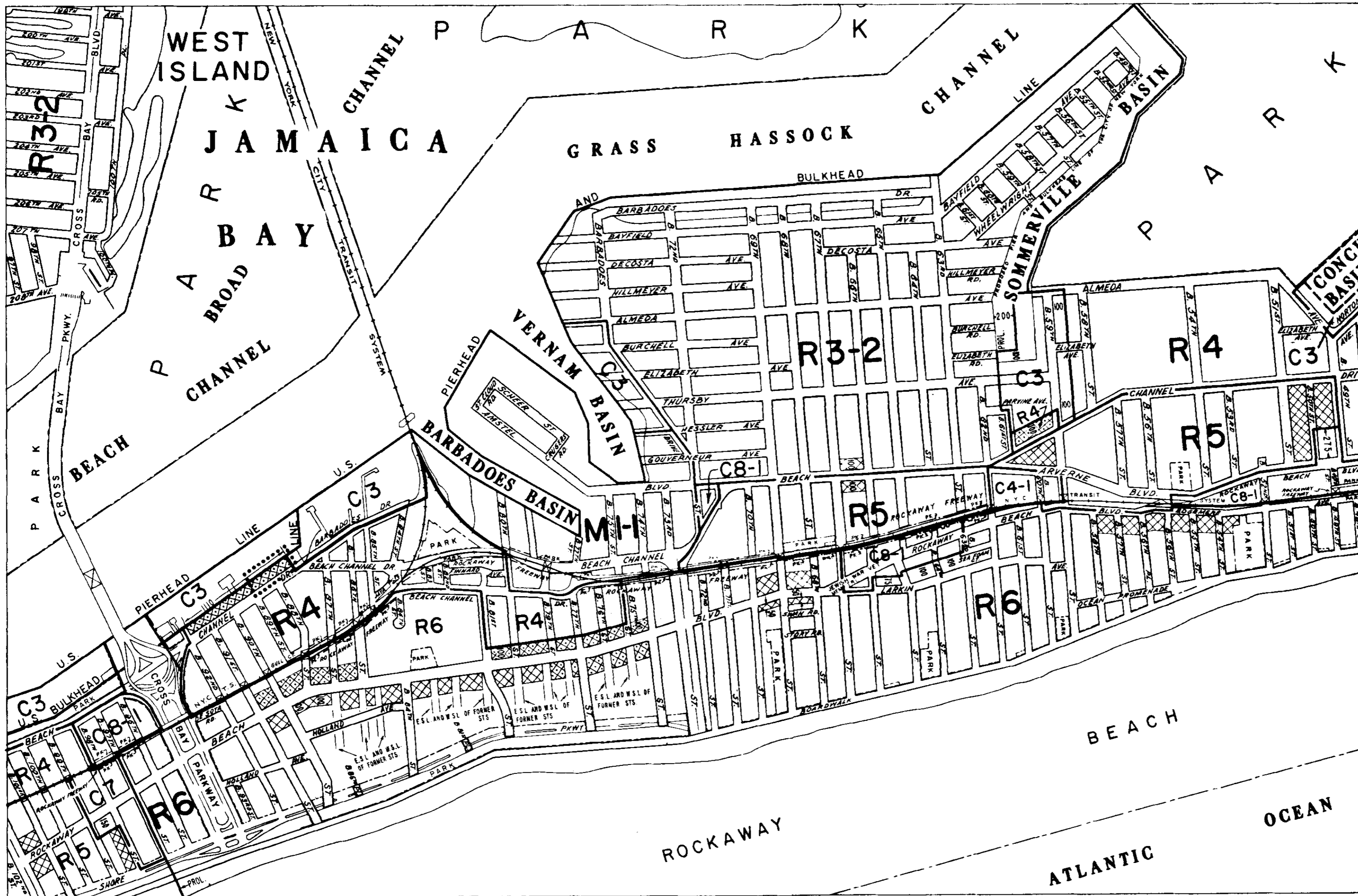
24b	24d	25b
30a	30c	31a
30b	30d	

..... INDICATES PROPERTY
REZONED BY AMENDMENT
EFFECTIVE: FEBRUARY 20, 1964
A-417

COPYRIGHTED BY THE CITY OF NEW YORK

006






30c

ZONING MAP

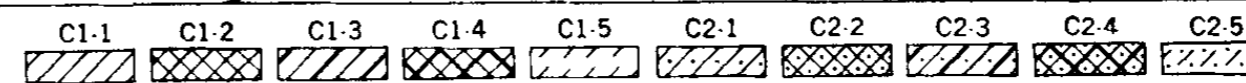
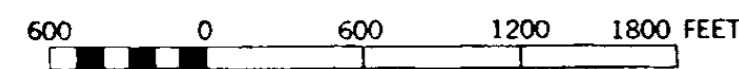
CITY PLANNING COMMISSION
THE CITY OF NEW YORK

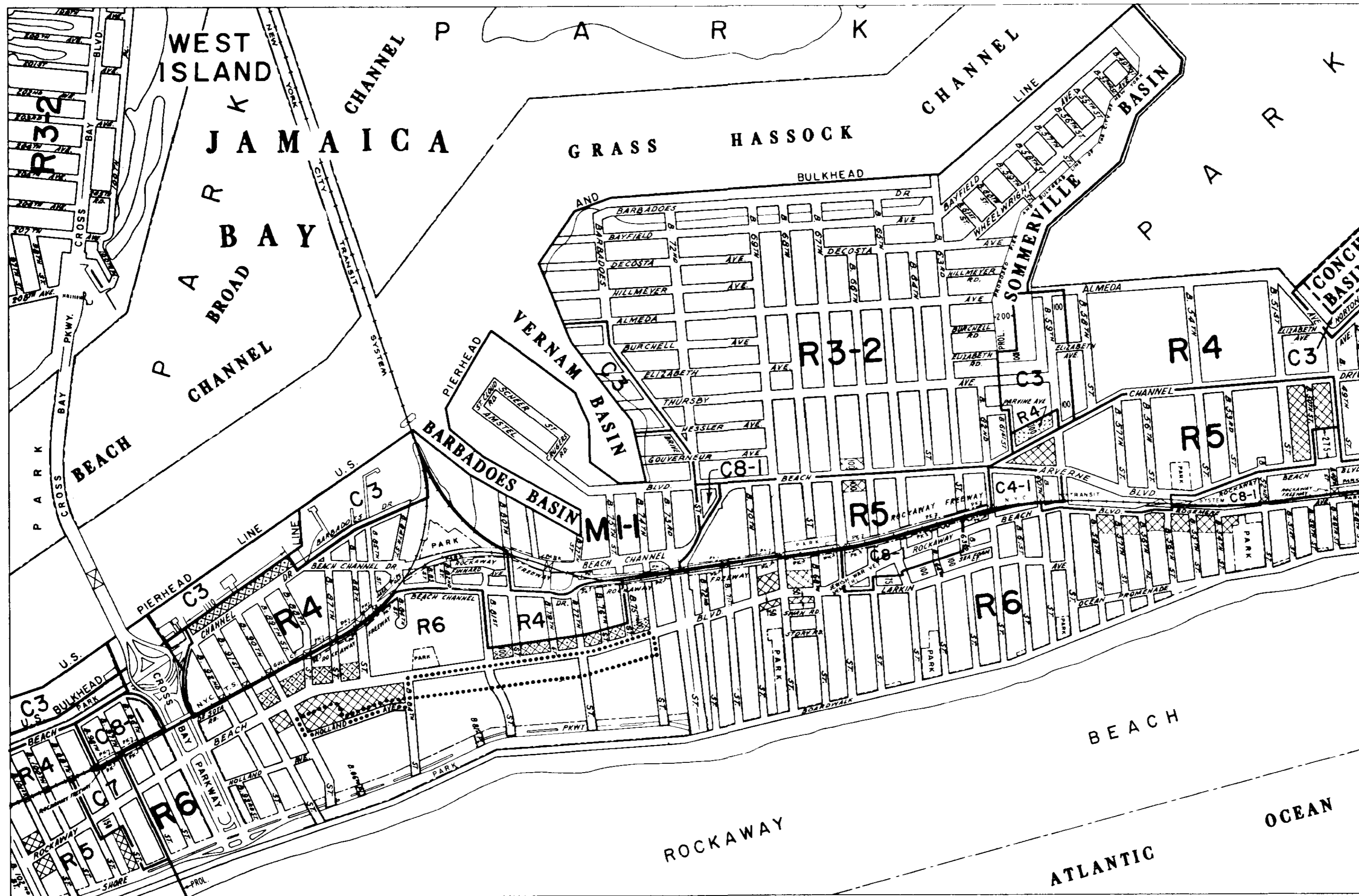


24b	24d	25b
30a	30c	31a
30b	30d	

..... INDICATES PROPERTY
REZONED BY AMENDMENT
EFFECTIVE NOVEMBER 19, 1964

A-508






30c

ZONING MAP

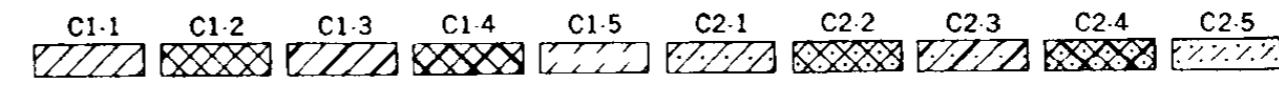
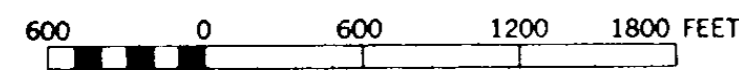
CITY PLANNING COMMISSION
THE CITY OF NEW YORK

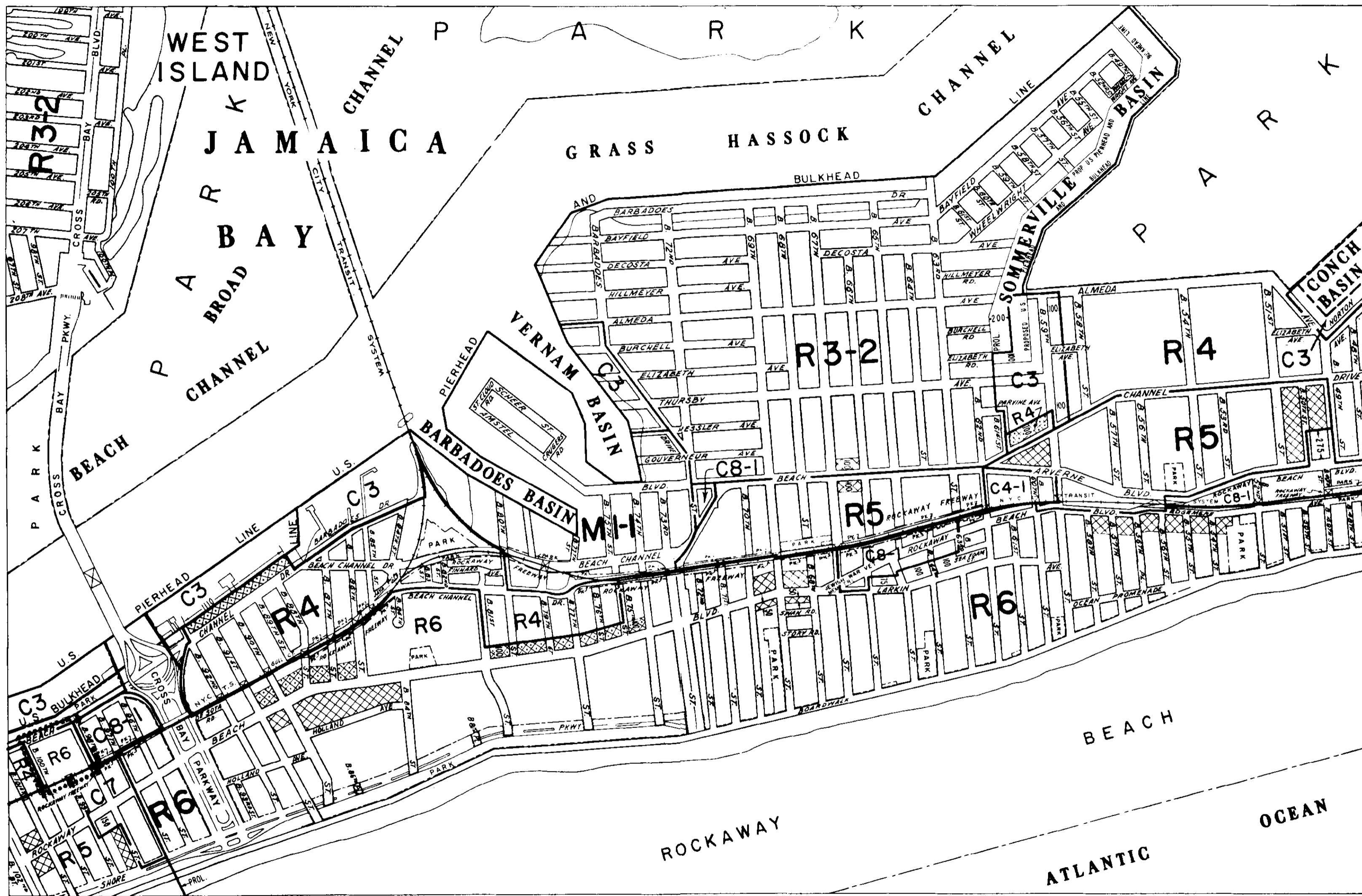


24b	24d	25b
30a	30c	31a
30b	30d	

..... INDICATES PROPERTY
REZONED BY AMENDMENT
EFFECTIVE JANUARY 14, 1965

A-523





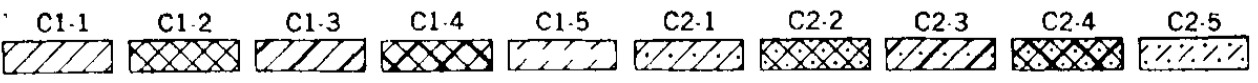
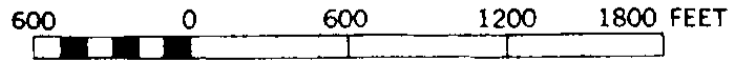
30c

ZONING MAP

CITY PLANNING COMMISSION
THE CITY OF NEW YORK



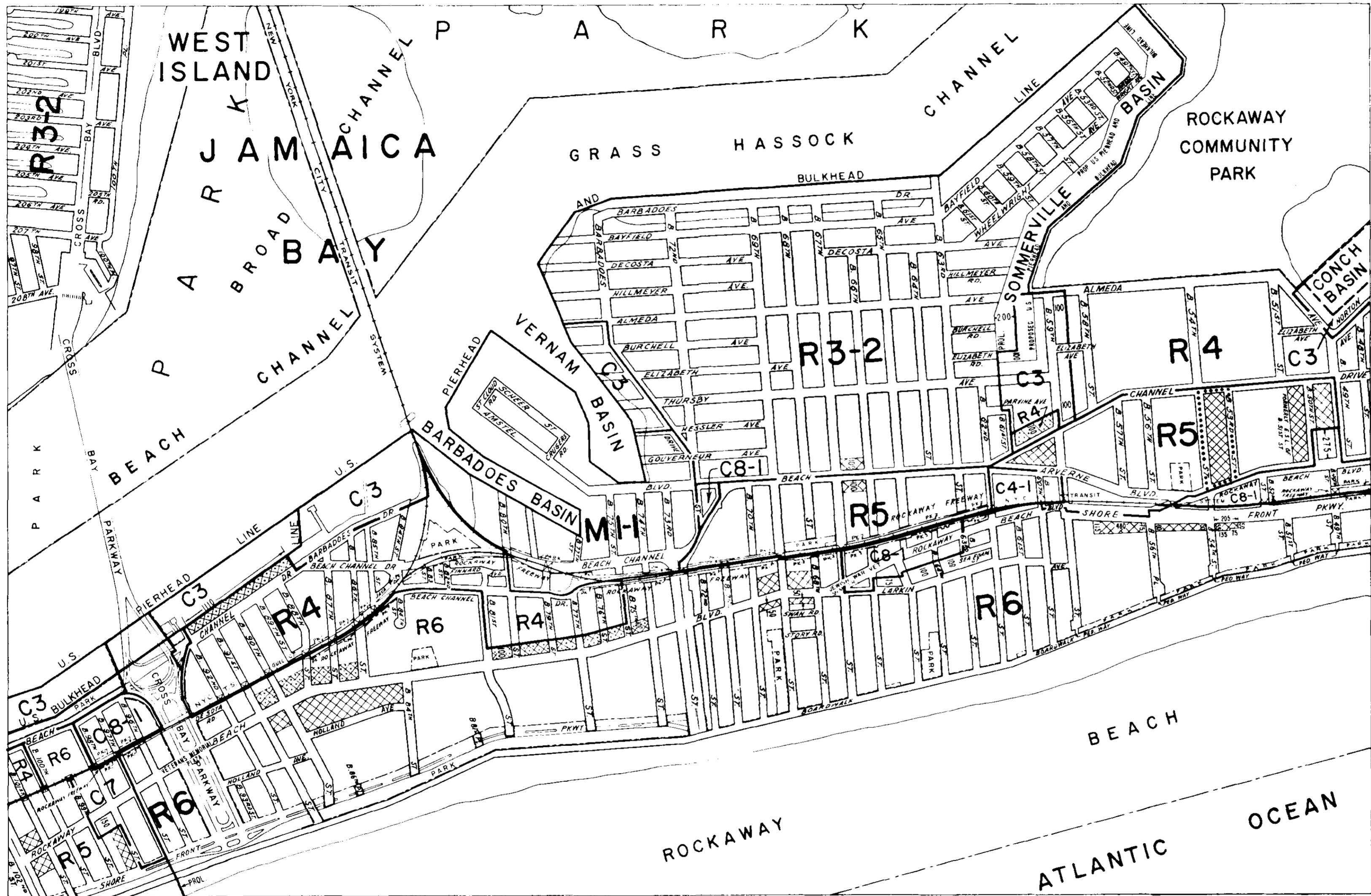
24b	24d	25b
30a	30c	31a
30b	30d	



..... INDICATES PROPERTY
REZONED BY AMENDMENT
EFFECTIVE: FEBRUARY 13, 1970

A-929

0001



ZONING MAP

THE NEW YORK CITY PLANNING COMMISSION

MAJOR ZONING CLASSIFICATIONS



- R — RESIDENTIAL DISTRICT
- C — COMMERCIAL DISTRICT
- M — MANUFACTURING DISTRICT

The number(s) and/or letter(s) which follows an "R", "C", or "M" district designation indicates use, bulk, and other controls as described in the text of the Zoning Resolution.

SPECIAL PURPOSE DISTRICTS

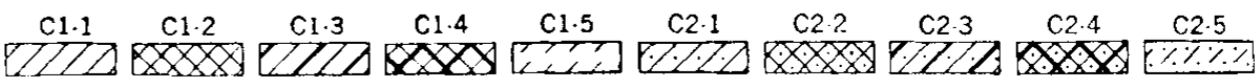
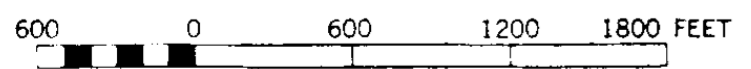
The letter(s) within the shaded area designates the special purpose district as described in the text of the Zoning Resolution.

INDICATES PROPERTY REZONED BY AMENDMENT EFFECTIVE 12-4-86 A-1461

RESTRICTIVE DECLARATION, FOR DETAIL REFER TO R.D. SHEET.

MAP KEY

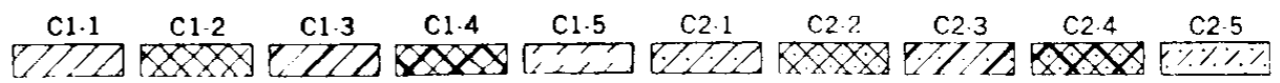

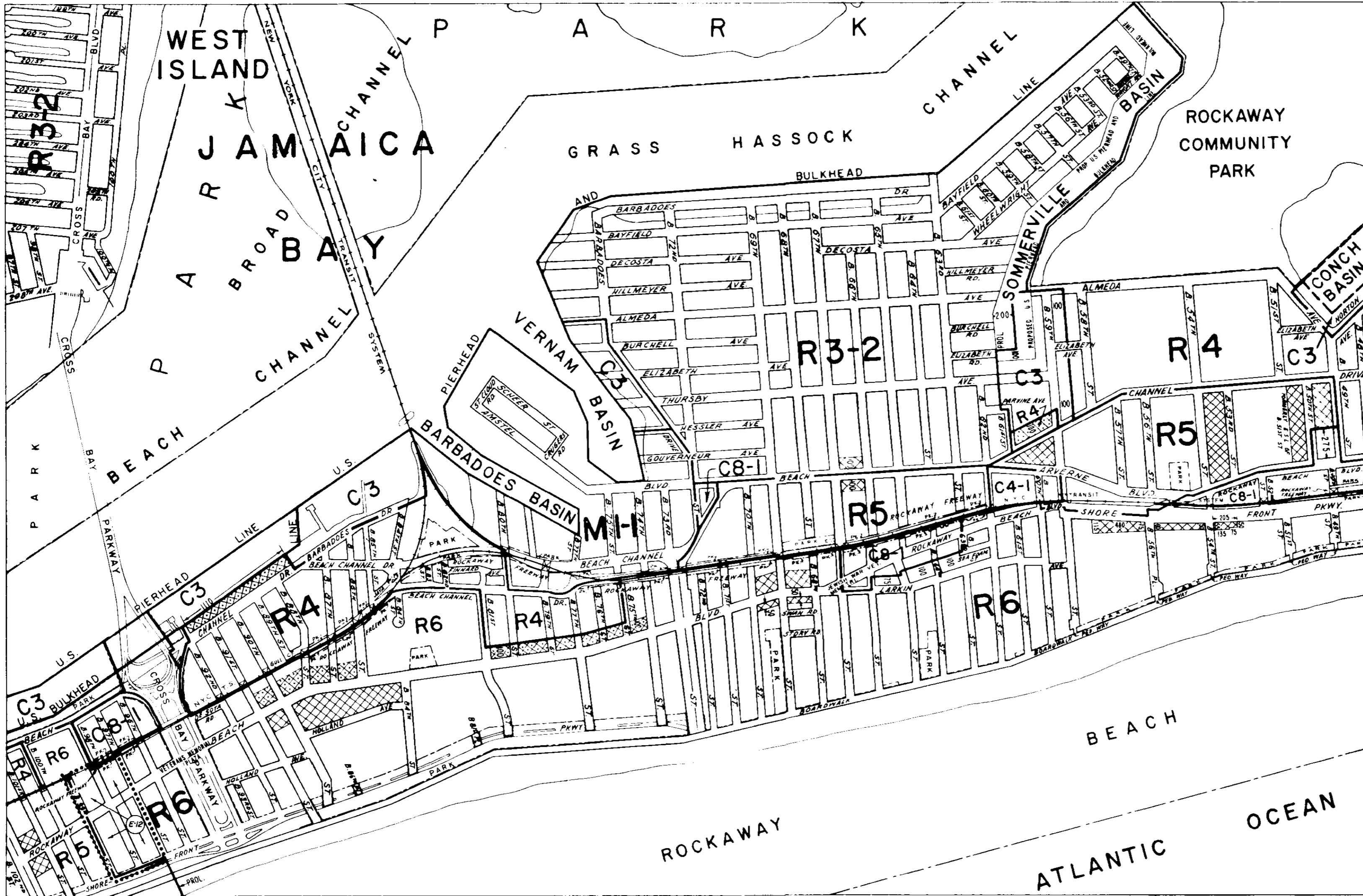
24b	24d	25b
30a	30c	31a
30b	30d	



ZONING MAP 30C

COPYRIGHTED BY THE CITY OF NEW YORK

010



ZONING MAP

THE NEW YORK CITY PLANNING COMMISSION

MAJOR ZONING CLASSIFICATIONS



- R — RESIDENTIAL DISTRICT
- C — COMMERCIAL DISTRICT
- M — MANUFACTURING DISTRICT

The number(s) and/or letter(s) which follows an "R", "C", or "M" district designation indicates use, bulk, and other controls as described in the text of the Zoning Resolution.

SPECIAL PURPOSE DISTRICTS

The letter(s) within the shaded area designates the special purpose district as described in the text of the Zoning Resolution.

INDICATES PROPERTY REZONED BY AMENDMENT EFFECTIVE 11-17-88 A-1511

RESTRICTIVE DECLARATION, FOR DETAIL REFER TO R.D. SHEET.

CITY ENVIRONMENTAL QUALITY REVIEW DECLARATION, FOR DETAIL REFER TO C.E.Q.R. SHEET.

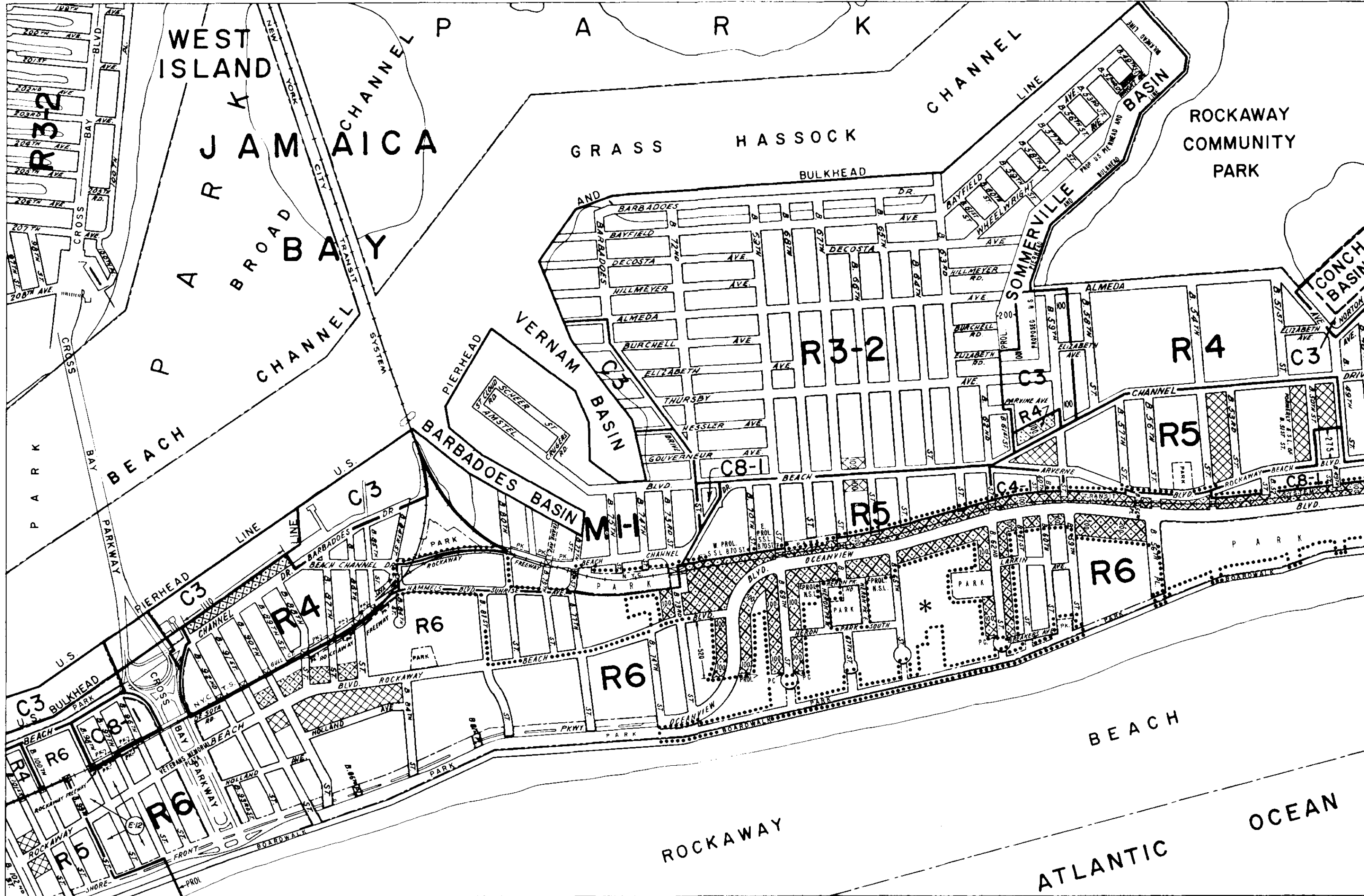
MAP KEY

24b	24d	25b
30a	30c	31a
30b	30d	

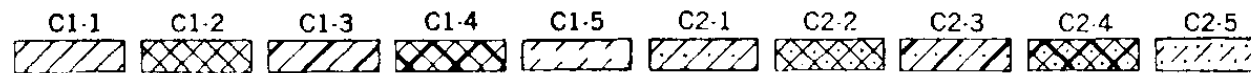
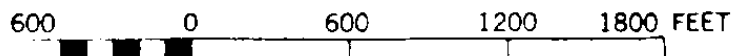
ZONING MAP 30c

COPYRIGHTED BY THE CITY OF NEW YORK

011



*NOTE: Streets for the Arverne Map change (C90015IMM) are shown on Zoning Map before filing in order to show changes in zoning.



ZONING MAP

THE NEW YORK CITY PLANNING COMMISSION

MAJOR ZONING CLASSIFICATIONS



- R — RESIDENTIAL DISTRICT
- C — COMMERCIAL DISTRICT
- M — MANUFACTURING DISTRICT

The number(s) and/or letter(s) which follows an "R", "C", or "M" district designation indicates use, bulk, and other controls as described in the text of the Zoning Resolution.

SPECIAL PURPOSE DISTRICTS

The letter(s) within the shaded area designates the special purpose district as described in the text of the Zoning Resolution.

INDICATES PROPERTY REZONED BY AMENDMENT EFFECTIVE 8-16-90 A-1591

RESTRICTIVE DECLARATION, FOR DETAIL REFER TO R.D. SHEET.

CITY ENVIRONMENTAL QUALITY REVIEW DECLARATION, FOR DETAIL REFER TO C.E.Q.R. SHEET.

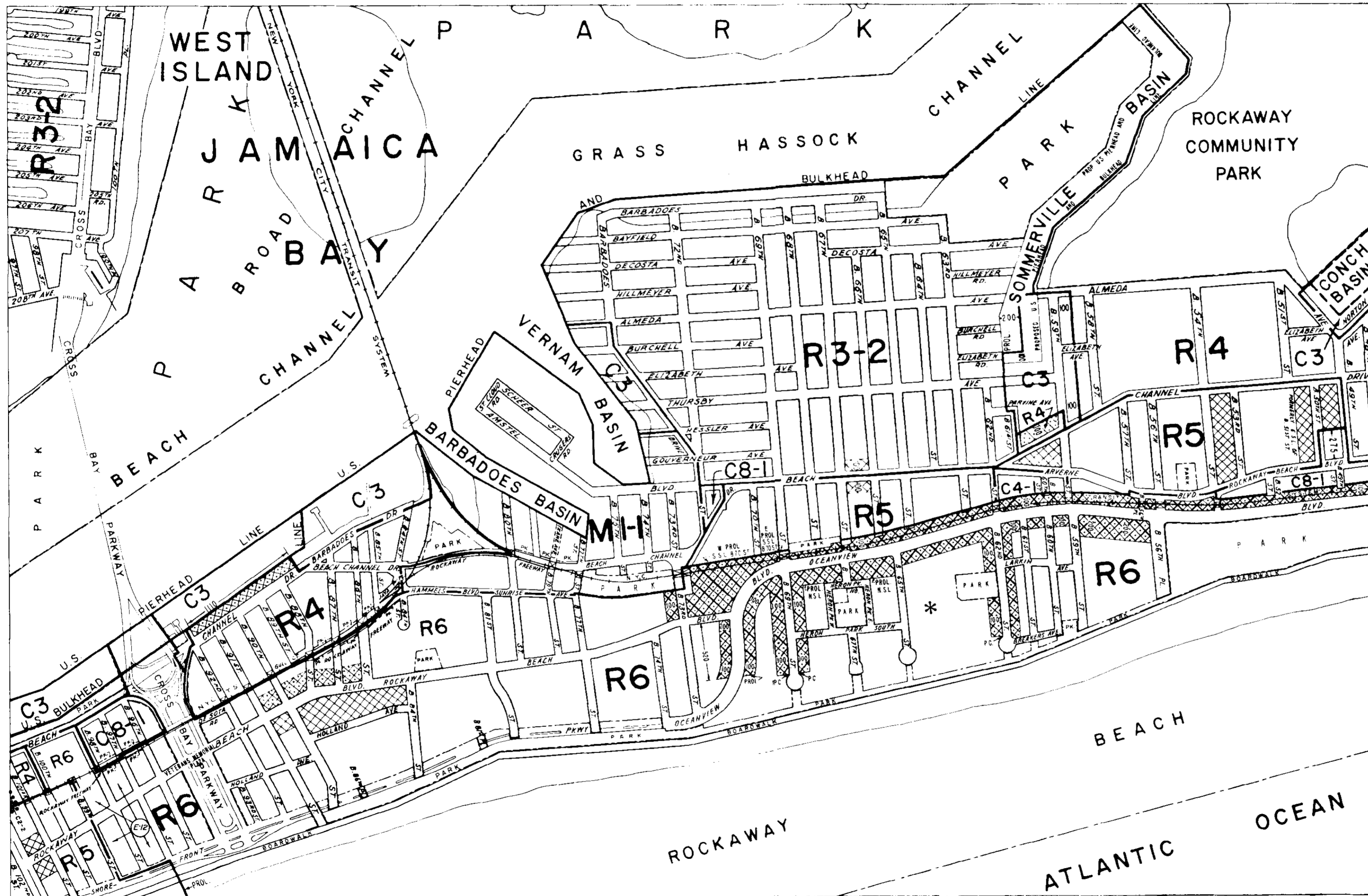
MAP KEY

24b	24d	25b
30a	30c	31a
30b	30d	

ZONING MAP 30C

COPYRIGHTED BY THE CITY OF NEW YORK

012



ZONING MAP

THE NEW YORK CITY PLANNING COMMISSION

MAJOR ZONING CLASSIFICATIONS



- R — RESIDENTIAL DISTRICT
- C — COMMERCIAL DISTRICT
- M — MANUFACTURING DISTRICT

The number(s) and/or letter(s) which follows an "R", "C", or "M" district designation indicates use, bulk, and other controls as described in the text of the Zoning Resolution.

SPECIAL PURPOSE DISTRICTS

The letter(s) within the shaded area designates the special purpose district as described in the text of the Zoning Resolution.

INDICATES PROPERTY REZONED BY AMENDMENT EFFECTIVE 8-26-92

CP 910102 A-1641

RESTRICTIVE DECLARATION, FOR DETAIL REFER TO R.D. SHEET.

CITY ENVIRONMENTAL QUALITY REVIEW DECLARATION, FOR DETAIL REFER TO C.E.Q.R. SHEET.

MAP KEY

24b	24d	25b
30a	30c	31a
30b	30d	

ZONING MAP 30C

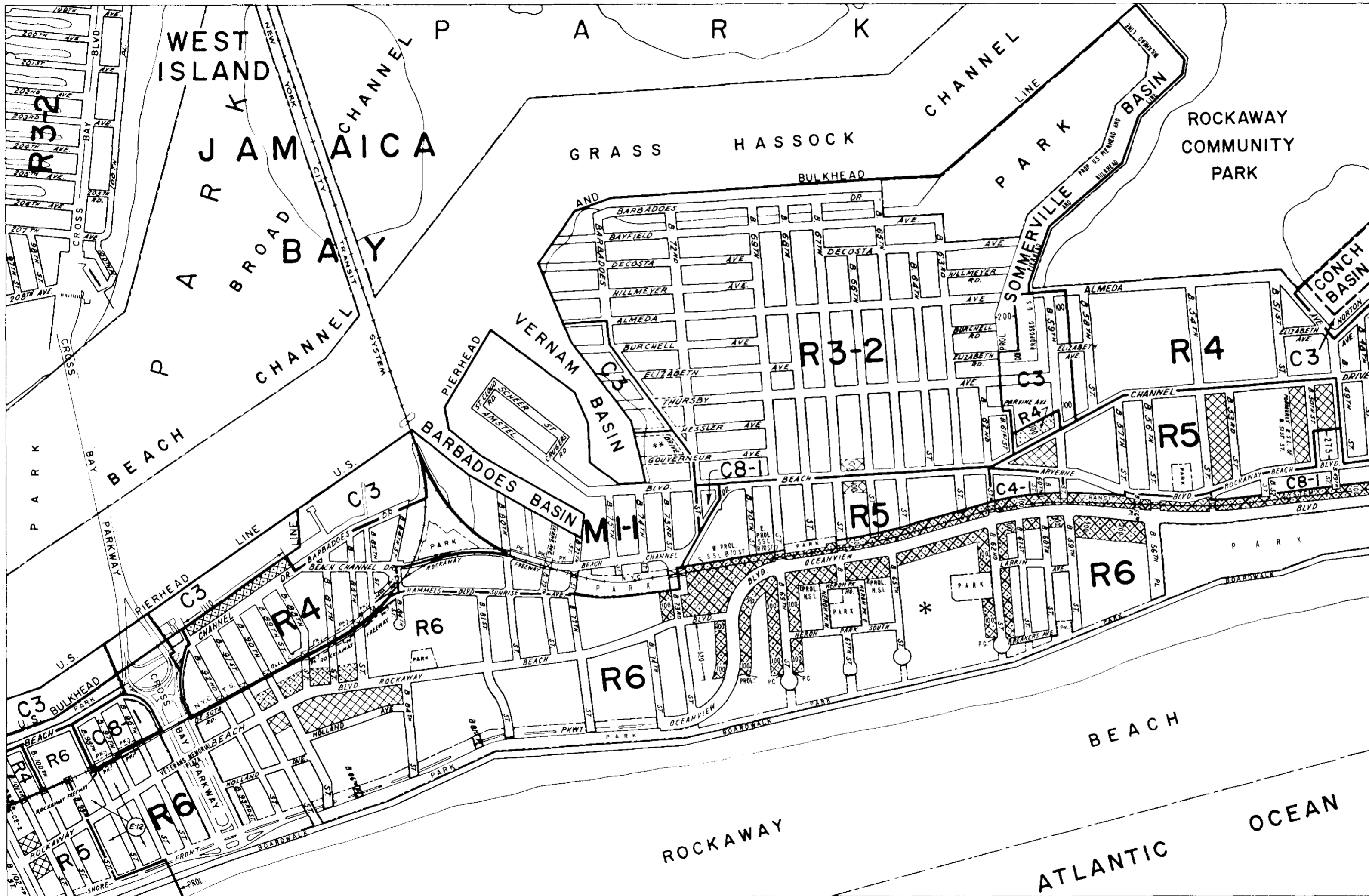
*NOTE: Streets for the Arverne Map change (C900|51MMQ) are shown on Zoning Map before filing in order to show changes in zoning.

600 0 600 1200 1800 FEET

C1-1 C1-2 C1-3 C1-4 C1-5 C2-1 C2-2 C2-3 C2-4 C2-5

COPYRIGHTED BY THE CITY OF NEW YORK

013



ZONING MAP

THE NEW YORK CITY PLANNING COMMISSION

MAJOR ZONING CLASSIFICATIONS



- R — RESIDENTIAL DISTRICT
- C — COMMERCIAL DISTRICT
- M — MANUFACTURING DISTRICT

The number(s) and/or letter(s) which follows an "R", "C", or "M" district designation indicates use, bulk, and other controls as described in the text of the Zoning Resolution.

SPECIAL PURPOSE DISTRICTS

The letter(s) within the shaded area designates the special purpose district as described in the text of the Zoning Resolution.

..... INDICATES PROPERTY REZONED BY AMENDMENT EFFECTIVE 8-26-92 A-1641

(D) RESTRICTIVE DECLARATION, FOR DETAIL REFER TO R.D. SHEET.

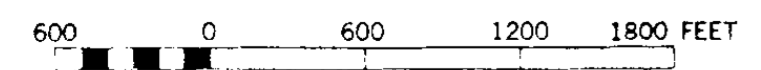
(E) CITY ENVIRONMENTAL QUALITY REVIEW DECLARATION, FOR DETAIL REFER TO C.E.Q.R. SHEET.

** AS CORRECTED

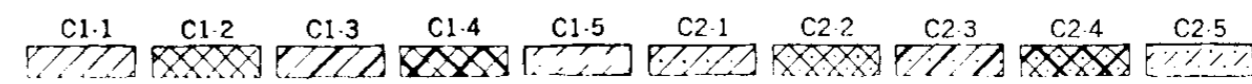
MAP KEY

24b	24d	25b
30a	30c	31a
30b	30d	

ZONING MAP 30C

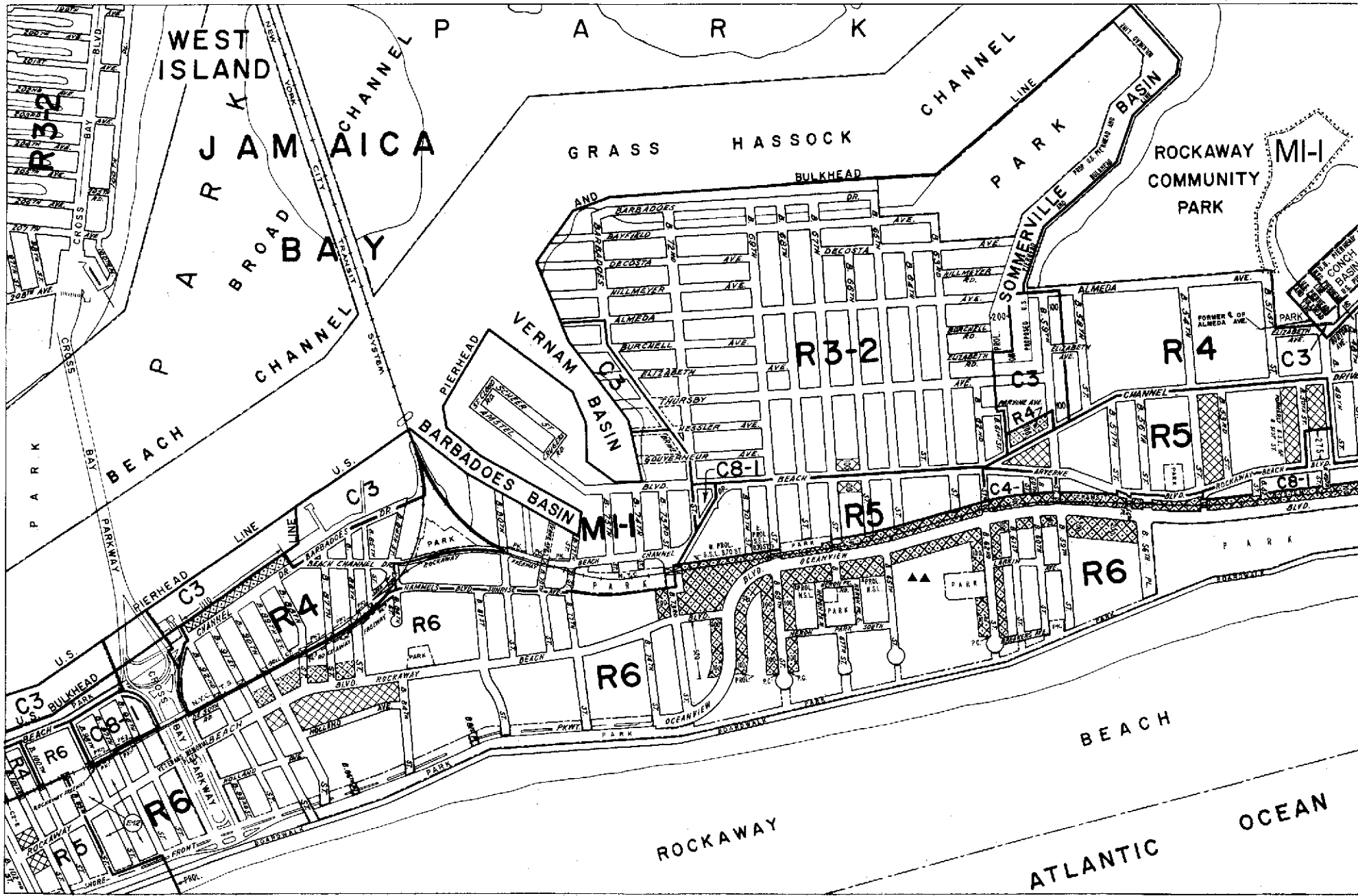


*NOTE: Streets for the Arverne Map change (C900151MMQ) are shown on Zoning Map before filing in order to show changes in zoning.



COPYRIGHTED BY THE CITY OF NEW YORK

0130



ZONING MAP

THE NEW YORK CITY PLANNING COMMISSION

Major Zoning Classifications:

The number(s) and/or letter(s) that follows an **R**, **C** or **M** District designation indicates use, bulk and other controls as described in the text of the Zoning Resolution.

- R - RESIDENTIAL DISTRICT
- C - COMMERCIAL DISTRICT
- M - MANUFACTURING DISTRICT

AREA(S) REZONED

EFFECTIVE DATE(S) OF REZONING:

01/29/2003 C 020034 ZMO

SPECIAL PURPOSE DISTRICT
The letter(s) within the shaded area designates the special purpose district as described in the text of the Zoning Resolution.

- D - RESTRICTIVE DECLARATION
- E - CITY ENVIRONMENTAL QUALITY REVIEW DECLARATION

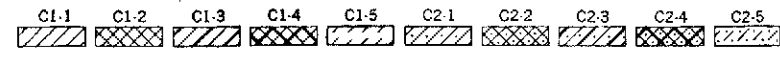

MAP KEY

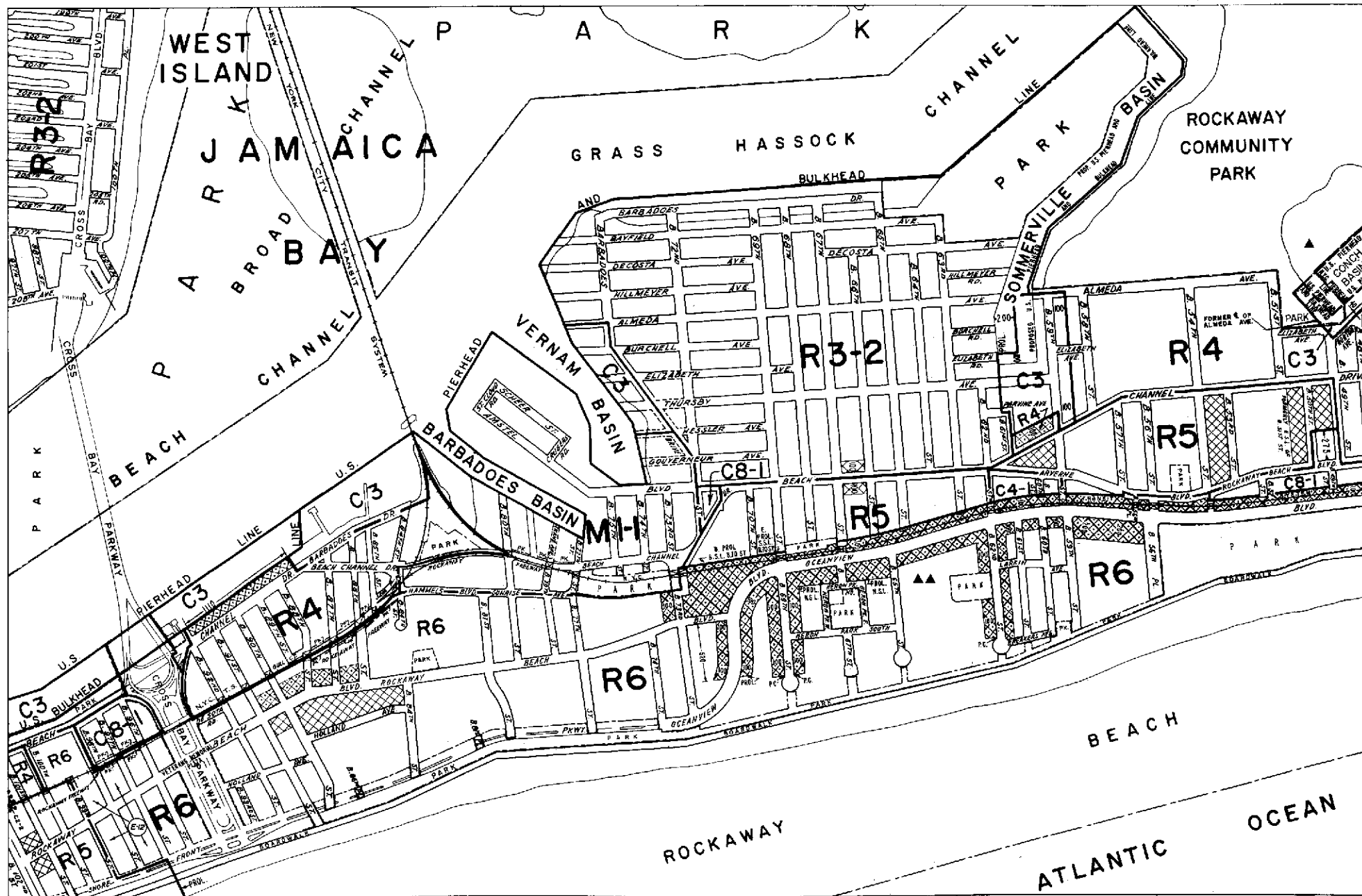
24b	24d	25b
30a	30c	31a
30b	30d	

© Copyrighted by the City of New York

ZONING MAP 30c

▲▲ NOTE: STREETS FOR THE ARVERNE MAP CHANGE (C200151 MMD) ARE SHOWN ON THIS ZONING MAP BEFORE FILING IN ORDER TO SHOW CHANGES IN ZONING.





ZONING MAP

THE NEW YORK CITY PLANNING COMMISSION

Major Zoning Classifications:

The number(s) and/or letter(s) that follows an **R**, **C** or **M** District designation indicates use, bulk and other controls as described in the text of the Zoning Resolution.

- R - RESIDENTIAL DISTRICT
- C - COMMERCIAL DISTRICT
- M - MANUFACTURING DISTRICT

..... AREA(S) REZONED

EFFECTIVE DATE(S) OF REZONING:

B 26 1992 C 9'0100 ZMC

SPECIAL PURPOSE DISTRICT
The letter(s) within the shaded area designates the special purpose district as described in the text of the Zoning Resolution.

- RESTRICTIVE DECLARATION

- CITY ENVIRONMENTAL QUALITY REVIEW DECLARATION

CITY MAP CHANGES:

▲ 4-14-2000 C 950223 MMQ

MAP KEY

24b	24d	25b
30a	30c	31a
30b	30d	

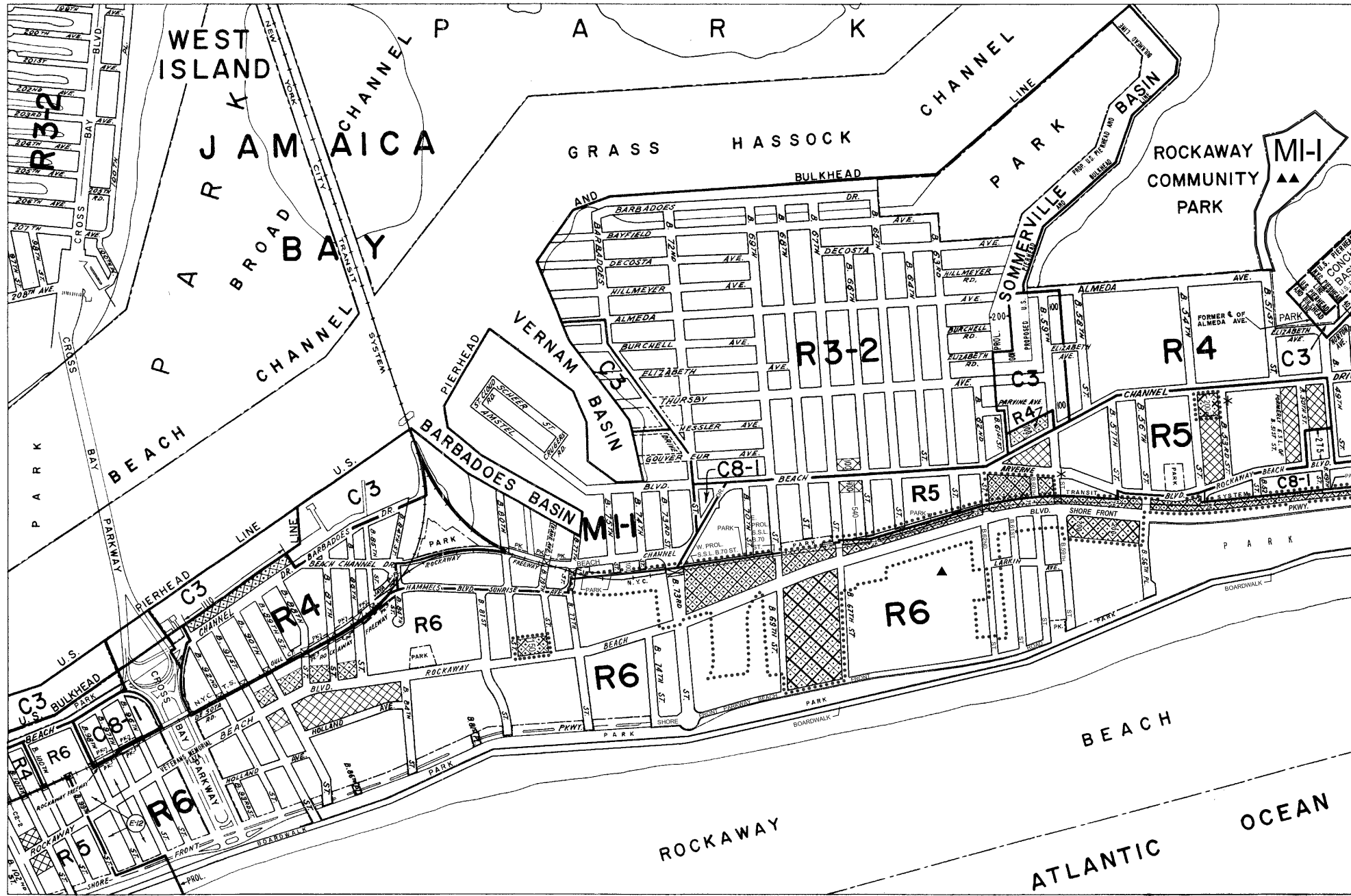
© Copyrighted by the City of New York

▲▲ NOTE: STREETS FOR THE ARVERNE MAP CHANGE (C600151 MMQ) ARE SHOWN ON THIS ZONING MAP BEFORE FILING IN ORDER TO SHOW CHANGES IN ZONING

600 0 600 1200 1800 FEET

C1-1
 C1-2
 C1-3
 C1-4
 C1-5
 C2-1
 C2-2
 C2-3
 C2-4
 C2-5

ZONING MAP 30c



ZONING MAP

THE NEW YORK CITY PLANNING COMMISSION

Major Zoning Classifications:

The number(s) and/or letter(s) that follows an **R**, **C** or **M** District designation indicates use, bulk and other controls as described in the text of the Zoning Resolution.

- R – RESIDENTIAL DISTRICT
- C – COMMERCIAL DISTRICT
- M – MANUFACTURING DISTRICT

AREA(S) REZONED

EFFECTIVE DATE(S) OF REZONING:

- * 2-04-2004 C 030526 ZMQ
- 11-19-2003 C 030510 ZMQ

SPECIAL PURPOSE DISTRICT
The letter(s) within the shaded area designates the special purpose district as described in the text of the Zoning Resolution.

- D – RESTRICTIVE DECLARATION
- E – CITY ENVIRONMENTAL QUALITY REVIEW DECLARATION

CITY MAP CHANGES:

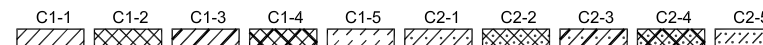

- ▲▲ 6-17-2004 C 020033 MMQ
- ▲ 4-20-2004 C 030433 MMQ

MAP KEY

24b	24d	25b
30a	30c	31a
30b	30d	

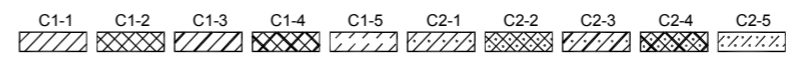
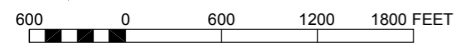
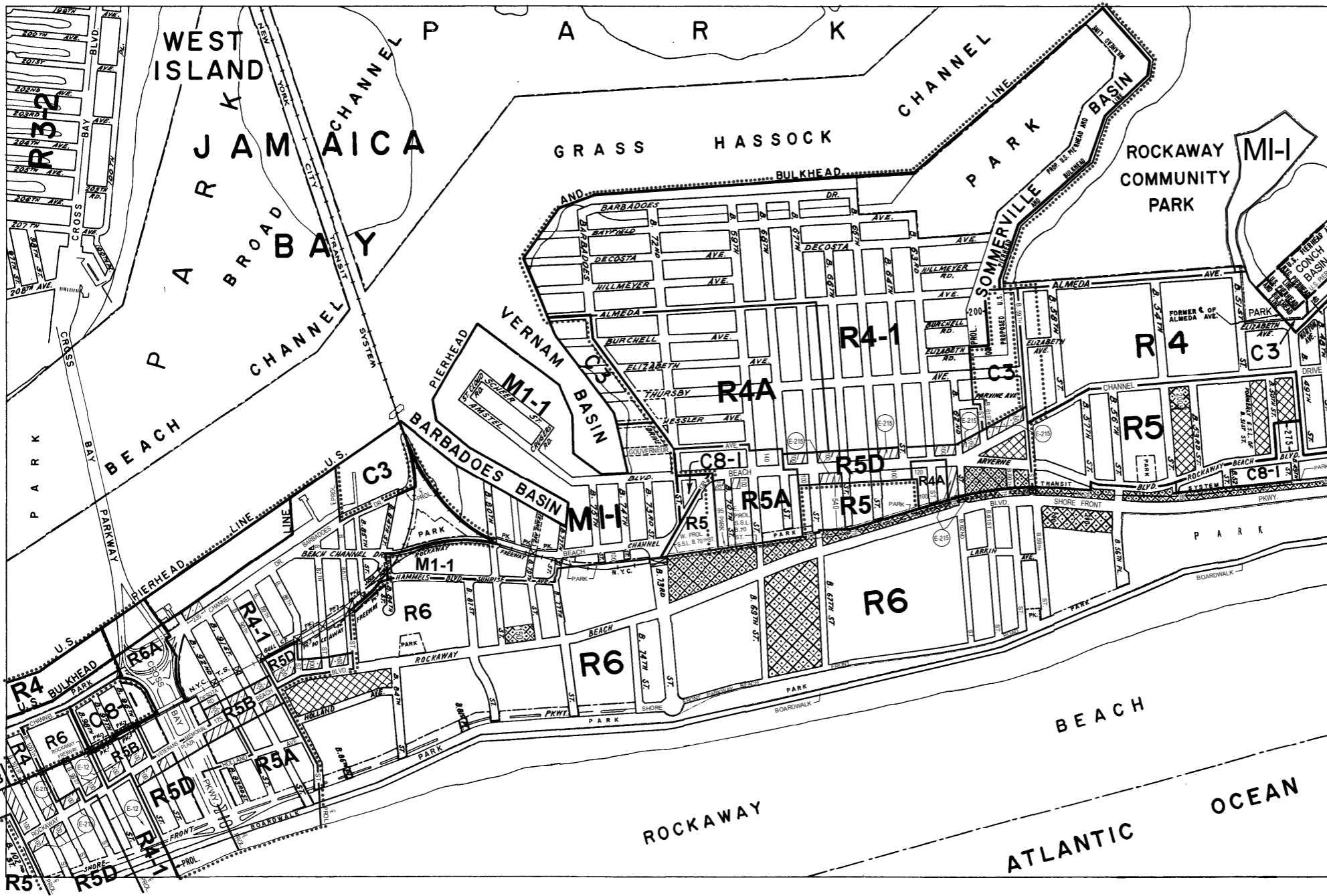
© Copyrighted by the City of New York

ZONING MAP 30c



NOTE: Where no dimensions for zoning district boundaries appear on the zoning maps, such dimensions are determined in Article VII, Chapter 6 (Location of District Boundaries) of the Zoning Resolution.

NOTE: Zoning information as shown on this map is subject to change. For the most up-to-date zoning information for this map check the Department of City Planning website: <http://www.nyc.gov/html/dcp/html/subcats/zoning.html> or contact the Zoning Information Desk at (212) 720-3291.



NOTE: Where no dimensions for zoning district boundaries appear on the zoning maps, such dimensions are determined in Article VII, Chapter 6 (Location of District Boundaries) of the Zoning Resolution.

ZONING MAP

THE NEW YORK CITY PLANNING COMMISSION

Major Zoning Classifications:

The number(s) and/or letter(s) that follows an **R**, **C** or **M** District designation indicates use, bulk and other controls as described in the text of the Zoning Resolution.

- R** – RESIDENTIAL DISTRICT
- C** – COMMERCIAL DISTRICT
- M** – MANUFACTURING DISTRICT

AREA(S) REZONED

EFFECTIVE DATE(S) OF REZONING:
8-14-2008 C 080371 ZMQ

SPECIAL PURPOSE DISTRICT
The letter(s) within the shaded area designates the special purpose district as described in the text of the Zoning Resolution.

- D** – RESTRICTIVE DECLARATION
- E** – CITY ENVIRONMENTAL QUALITY REVIEW DECLARATION

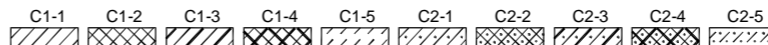

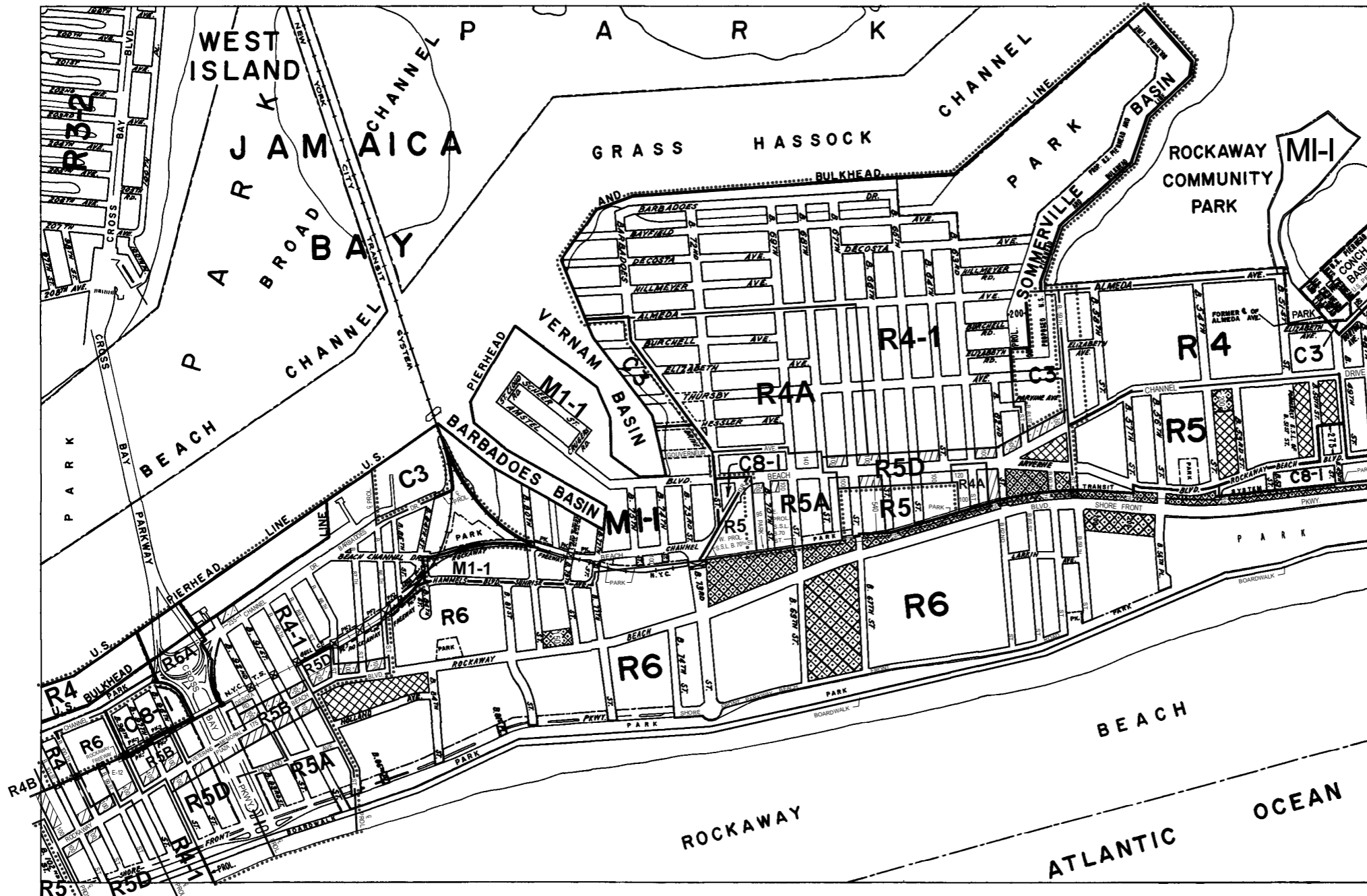
MAP KEY

24b	24d	25b
30a	30c	31a
30b	30d	

© Copyrighted by the City of New York

NOTE: Zoning information as shown on this map is subject to change. For the most up-to-date zoning information for this map, visit the Zoning section of the Department of City Planning website: www.nyc.gov/planning or contact the Zoning Information Desk at (212) 720-3291.

ZONING MAP 30c



NOTE: Where no dimensions for zoning district boundaries appear on the zoning maps, such dimensions are determined in Article VII, Chapter 6 (Location of District Boundaries) of the Zoning Resolution.

ZONING MAP

THE NEW YORK CITY PLANNING COMMISSION

Major Zoning Classifications:

The number(s) and/or letter(s) that follows an R, C or M District designation indicates use, bulk and other controls as described in the text of the Zoning Resolution.

- R – RESIDENTIAL DISTRICT
- C – COMMERCIAL DISTRICT
- M – MANUFACTURING DISTRICT

SPECIAL PURPOSE DISTRICT
The letter(s) within the shaded area designates the special purpose district as described in the text of the Zoning Resolution.

AREA(S) REZONED

Effective Date(s) of Rezoning:

08-14-2008 C 080371 ZMQ

Special Requirements:

For a list of lots subject to CEQR environmental requirements, see APPENDIX C.

For a list of lots subject to "D" restrictive declarations, see APPENDIX D.

For Inclusionary Housing designated areas on this map, see APPENDIX F.

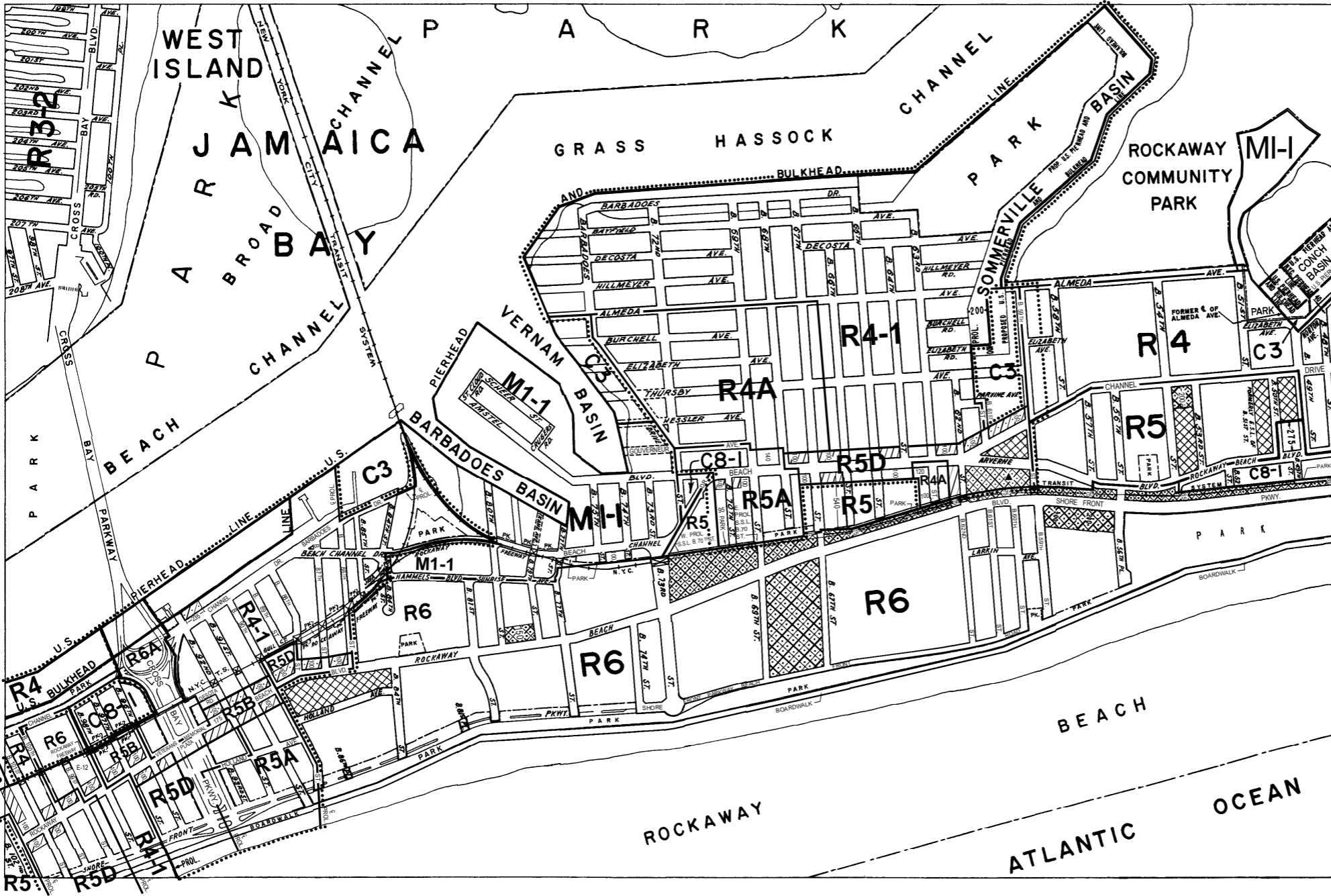
MAP KEY

24b	24d	25b
30a	30c	31a
30b	30d	

© Copyrighted by the City of New York

ZONING MAP 30c

NOTE: Zoning information as shown on this map is subject to change. For the most up-to-date zoning information for this map, visit the Zoning section of the Department of City Planning website: www.nyc.gov/planning or contact the Zoning Information Desk at (212) 720-3291.



ZONING MAP

THE NEW YORK CITY PLANNING COMMISSION

Major Zoning Classifications:

The number(s) and/or letter(s) that follows an R, C or M District designation indicates use, bulk and other controls as described in the text of the Zoning Resolution.

- R – RESIDENTIAL DISTRICT
- C – COMMERCIAL DISTRICT
- M – MANUFACTURING DISTRICT

SPECIAL PURPOSE DISTRICT
The letter(s) within the shaded area designates the special purpose district as described in the text of the Zoning Resolution.

AREA(S) REZONED

Effective Date(s) of Rezoning:

08-14-2008 C 080371 ZMQ

Special Requirements:

For a list of lots subject to CEQR environmental requirements, see APPENDIX C.

For a list of lots subject to "d" restrictive declarations, see APPENDIX D.

For Inclusionary Housing designated areas on this map, see APPENDIX F.

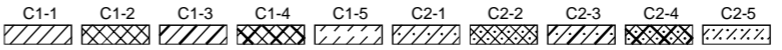

CITY MAP CHANGE(S):
▲ 12-23-2011 C 980627 MMQ

MAP KEY

24b	24d	25b
30a	30c	31a
30b	30d	

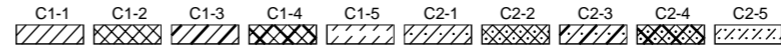
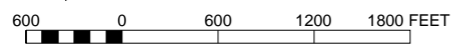
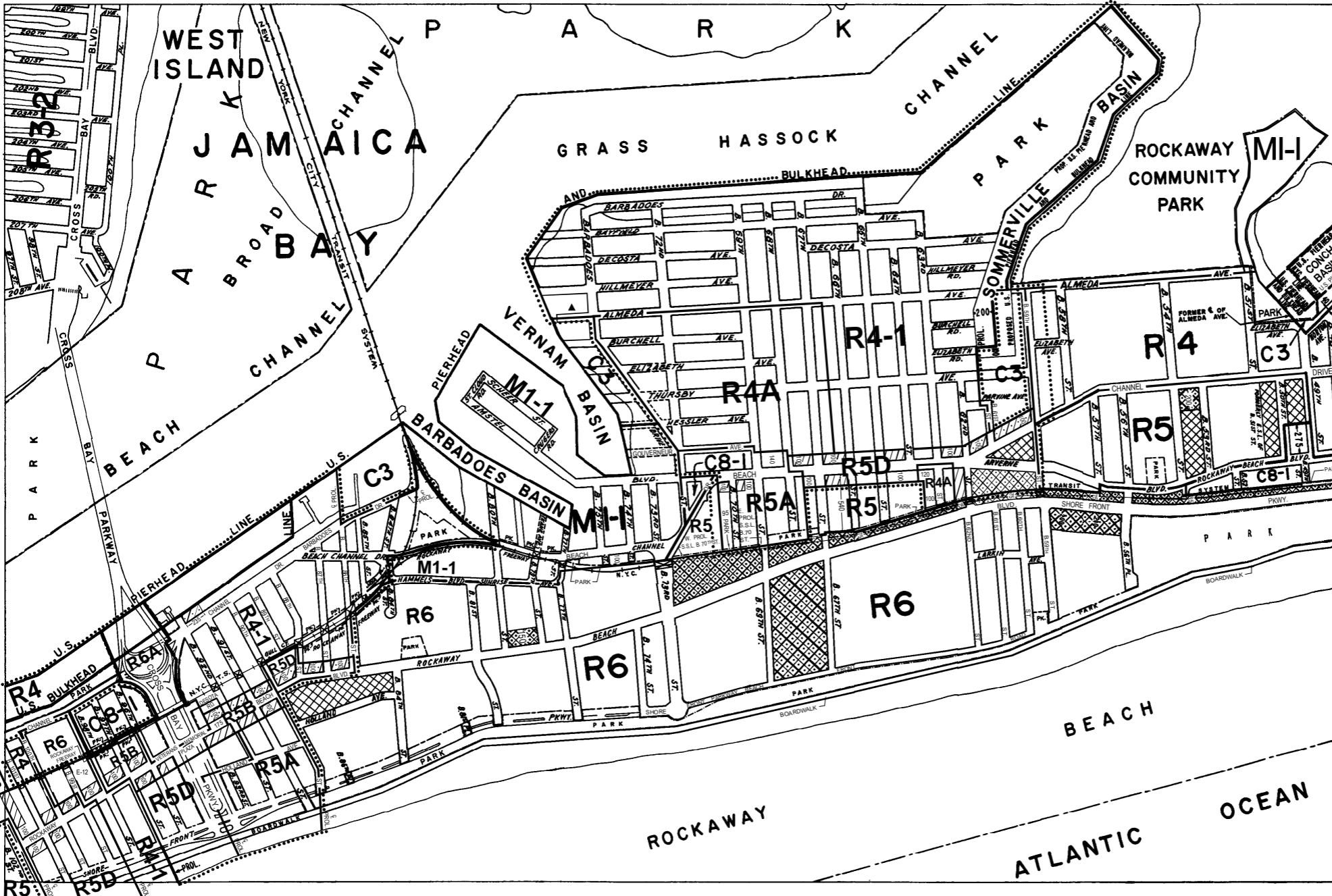
© Copyrighted by the City of New York

ZONING MAP 30c



NOTE: Where no dimensions for zoning district boundaries appear on the zoning maps, such dimensions are determined in Article VII, Chapter 6 (Location of District Boundaries) of the Zoning Resolution.

NOTE: Zoning information as shown on this map is subject to change. For the most up-to-date zoning information for this map, visit the Zoning section of the Department of City Planning website: www.nyc.gov/planning or contact the Zoning Information Desk at (212) 720-3291.



NOTE: Where no dimensions for zoning district boundaries appear on the zoning maps, such dimensions are determined in Article VII, Chapter 6 (Location of District Boundaries) of the Zoning Resolution.

ZONING MAP

THE NEW YORK CITY PLANNING COMMISSION

Major Zoning Classifications:

The number(s) and/or letter(s) that follows an R, C or M District designation indicates use, bulk and other controls as described in the text of the Zoning Resolution.

- R – RESIDENTIAL DISTRICT
- C – COMMERCIAL DISTRICT
- M – MANUFACTURING DISTRICT

SPECIAL PURPOSE DISTRICT
The letter(s) within the shaded area designates the special purpose district as described in the text of the Zoning Resolution.

AREA(S) REZONED

Effective Date(s) of Rezoning:

08-14-2008 C 080371 ZMQ

Special Requirements:

For a list of lots subject to CEQR environmental requirements, see APPENDIX C.

For a list of lots subject to "D" restrictive declarations, see APPENDIX D.

For Inclusionary Housing designated areas on this map, see APPENDIX F.

CITY MAP CHANGE(S):

▲ 01-14-2012 C 080440 MMQ

MAP KEY

24b	24d	25b
30a	30c	31a
30b	30d	

© Copyrighted by the City of New York

ZONING MAP 30c

NOTE: Zoning information as shown on this map is subject to change. For the most up-to-date zoning information for this map, visit the Zoning section of the Department of City Planning website: www.nyc.gov/planning or contact the Zoning Information Desk at (212) 720-3291.

Metadata for Historical Zoning Maps:

Source:

These PDF maps were created from the set of past versions of each of the 126 zoning maps in the Technical Review Division's archive. This set includes map versions for each zoning map beginning with the original 1961 issue of the Zoning Resolution and ending with the current zoning map as posted in the Zoning section of the Department of City Planning website: www.nyc.gov/planning.

Scanning and Creation of Adobe PDF copies:

Maps in this archive from 1961 through Update #2 of the Zoning Resolution in 2003 are scans of actual printed zoning map. From Update #3 (2005) onwards, maps are direct PDF copies of the map revisions as printed in updates to the Zoning Resolution.

Notes on conversion of Amendment Numbers to CP (City Planning) or ULURP numbers:

On earlier zoning maps, an Amendment Number (e.g. A-629) is used to identify the area that has been rezoned. Commission reports and sketch maps for rezonings are referenced solely by CP or ULURP numbers. In order to request copies of reports or sketch maps it is necessary to know the CP or ULURP number. A conversion table (ANumber-CPNumberConversion.pdf) is available to translate the "A" numbers listed on the actual zoning maps to their corresponding CP or ULURP numbers. Use of the Amendment Number to identify zoning map changes has been discontinued.

Copyright:

These maps are copyrighted by the City of New York. This is indicated in the space below the map legend on each map.

Contact Info:

NYC Department of City Planning
22 Reade Street, RM 3N
New York, NY 10007
212.720.3505 phone
zoning_gis@planning.nyc.gov