

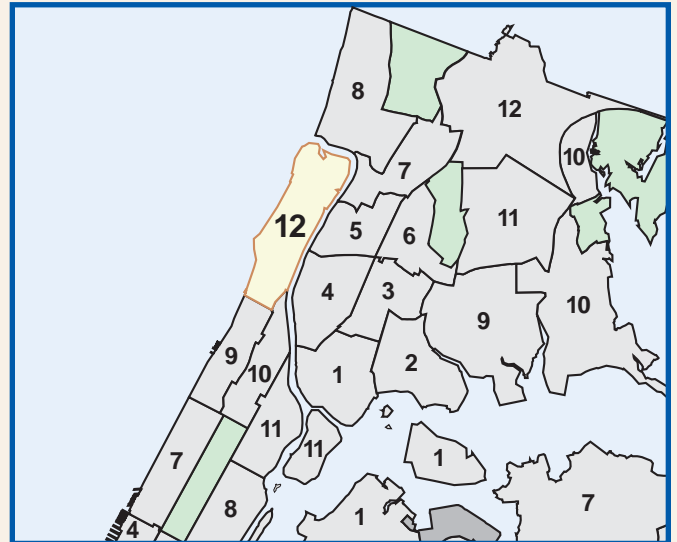
MANHATTAN COMMUNITY DISTRICT 12

TOTAL POPULATION	1990	2000	2010
Number	198,192	208,414	190,020
% Change	—	5.2	-8.8

VITAL STATISTICS	2005	2009
Births: Number	2,892	2,680
Rate per 1000	13.9	14.1
Deaths: Number	1,075	1,003
Rate per 1000	5.2	5.3
Infant Mortality: Number	15	—
Rate per 1000	5.2	2.7

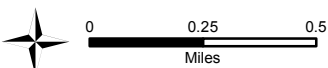
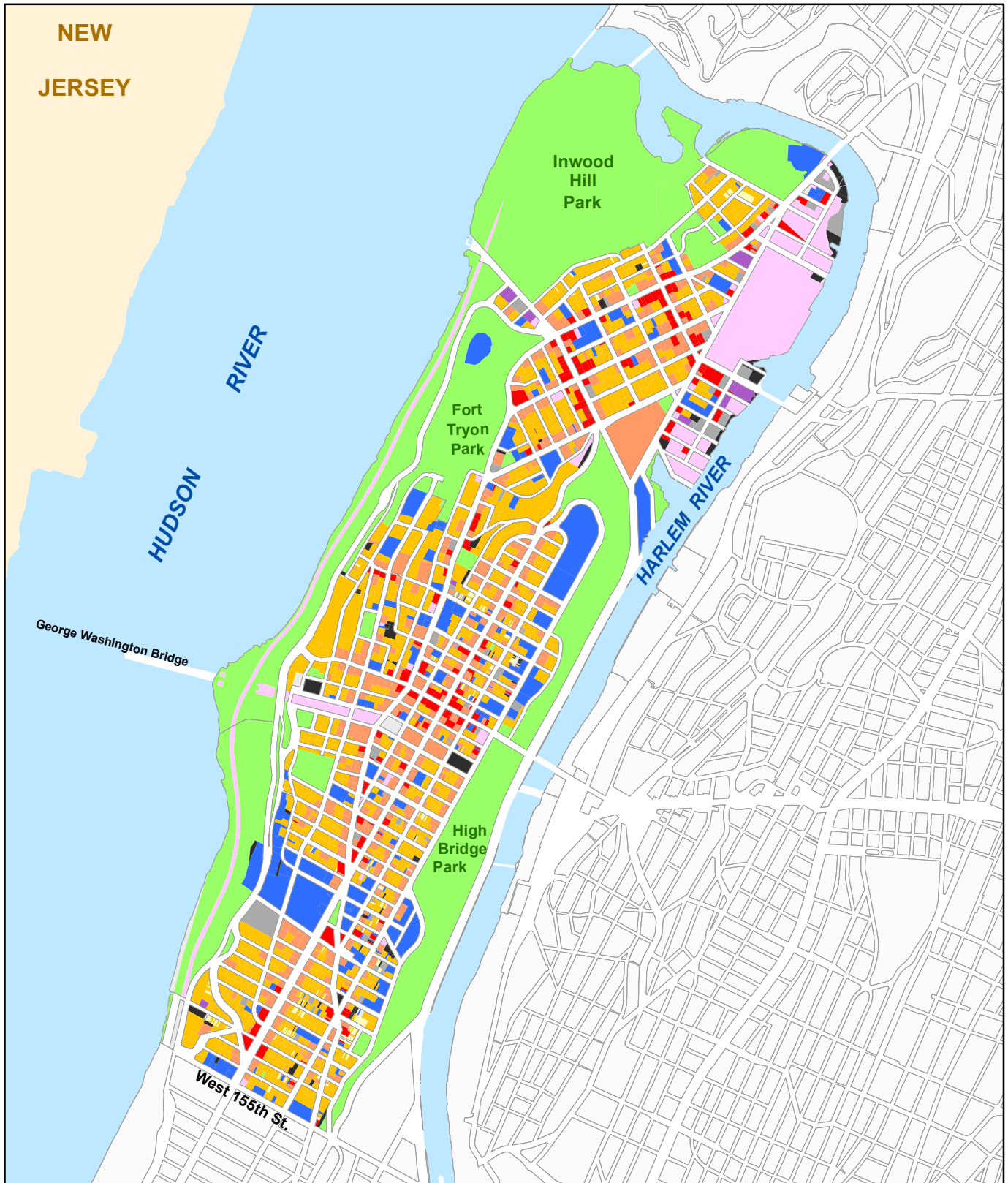
INCOME SUPPORT	2005	2011
Cash Assistance (TANF)	12,818	8,572
Supplemental Security Income	17,295	17,073
Medicaid Only	70,739	67,083
Total Persons Assisted	100,852	92,728
Percent of Population	48.4	48.8

TOTAL LAND AREA
Acres: 1,790.6
Square Miles: 2.8



LAND USE, 2011			
	Lots	Lot Area	
		Sq. Ft.(000)	%
1 - 2 Family Residential	176	301.1	0.5
Multi-Family Residential	1,349	12,153.1	20.0
Mixed Resid. / Commercial	526	5,577.0	9.2
Commercial / Office	206	1,843.0	3.0
Industrial	11	250.6	0.4
Transportation / Utility	62	2,100.7	3.5
Institutions	190	5,120.1	8.4
Open Space / Recreation	43	30,551.1	50.3
Parking Facilities	86	962.7	1.6
Vacant Land	100	1,045.9	1.7
Miscellaneous	12	845.1	1.4
Total	2,761	60,750.4	100.0

Manhattan Community District 12



© Copyright 2011
NYC Department of City Planning

Source: MapPLUTO™ Release 11v1

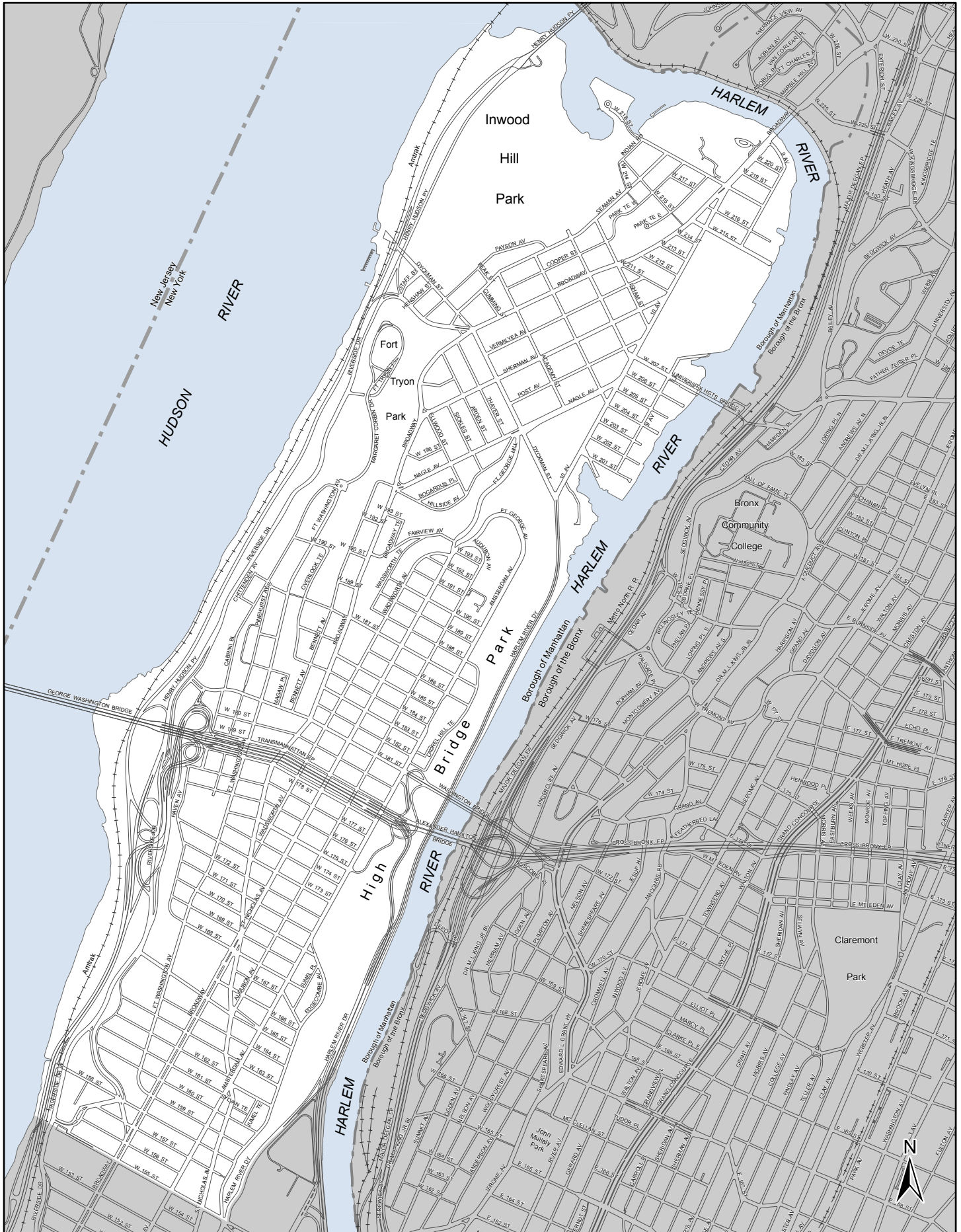
Residential Land Uses

- One & Two Family Buildings
- Multi-Family Buildings
- Mixed Residential and Commercial Buildings

Non-Residential Land Uses

- Commercial / Office Buildings
- Industrial / Manufacturing
- Open Space and Outdoor Recreation
- Public Facilities and Institutions
- Transportation and Utility
- Parking Facilities
- Vacant Land
- All Others or No Data

Manhattan Community District 12



**Table PL-P2 CD: Total Population, Under 18 and 18 Years and Over by Mutually Exclusive Race and Hispanic Origin and Total Housing Units
New York City Community Districts, 1990 to 2010**

Manhattan Community District 12	1990		2000		2010		Change 2000-2010	
	Number	Percent	Number	Percent	Number	Percent	Number	Percent
Total Population	198,192	100.0	208,414	100.0	190,020	100.0	(18,394)	-8.8
White Nonhispanic	37,021	18.7	28,242	13.6	33,442	17.6	5,200	18.4
Black/African American Nonhispanic	22,562	11.4	17,480	8.4	13,954	7.3	(3,526)	-20.2
Asian or Pacific Islander Nonhispanic	4,217	2.1	4,310	2.1	4,814	2.5	504	11.7
American Indian and Alaska Native Nonhisp	393	0.2	505	0.2	228	0.1	(277)	-54.9
Some Other Race Nonhispanic	1,277	0.6	727	0.3	672	0.4	(55)	-7.6
Nonhispanic of Two or More Races	-	-	2,736	1.3	1,934	1.0	(802)	-29.3
Hispanic Origin	132,722	67.0	154,414	74.1	134,976	71.0	(19,438)	-12.6
Population Under 18 Years	51,933	100.0	53,683	100.0	37,307	100.0	(16,376)	-30.5
White Nonhispanic	4,984	9.6	3,501	6.5	3,495	9.4	(6)	-0.2
Black/African American Nonhispanic	5,080	9.8	3,459	6.4	1,992	5.3	(1,467)	-42.4
Asian or Pacific Islander Nonhispanic	841	1.6	583	1.1	498	1.3	(85)	-14.6
American Indian and Alaska Native Nonhisp	147	0.3	253	0.5	51	0.1	(202)	-79.8
Some Other Race Nonhispanic	855	1.6	276	0.5	254	0.7	(22)	-8.0
Nonhispanic of Two or More Races	-	-	712	1.3	523	1.4	(189)	-26.5
Hispanic Origin	40,026	77.1	44,899	83.6	30,494	81.7	(14,405)	-32.1
Population 18 Years and Over	146,259	100.0	154,731	100.0	152,713	100.0	(2,018)	-1.3
White Nonhispanic	32,037	21.9	24,741	16.0	29,947	19.6	5,206	21.0
Black/African American Nonhispanic	17,482	12.0	14,021	9.1	11,962	7.8	(2,059)	-14.7
Asian or Pacific Islander Nonhispanic	3,376	2.3	3,727	2.4	4,316	2.8	589	15.8
American Indian and Alaska Native Nonhisp	246	0.2	252	0.2	177	0.1	(75)	-29.8
Some Other Race Nonhispanic	422	0.3	451	0.3	418	0.3	(33)	-7.3
Nonhispanic of Two or More Races	-	-	2,024	1.3	1,411	0.9	(613)	-30.3
Hispanic Origin	92,696	63.4	109,515	70.8	104,482	68.4	(5,033)	-4.6
Total Population	198,192	100.0	208,414	100.0	190,020	100.0	(18,394)	-8.8
Under 18 Years	51,933	26.2	53,683	25.8	37,307	19.6	(16,376)	-30.5
18 Years and Over	146,259	73.8	154,731	74.2	152,713	80.4	(2,018)	-1.3
Total Housing Units	72,553	-	73,230	-	72,910	-	(320)	-0.4

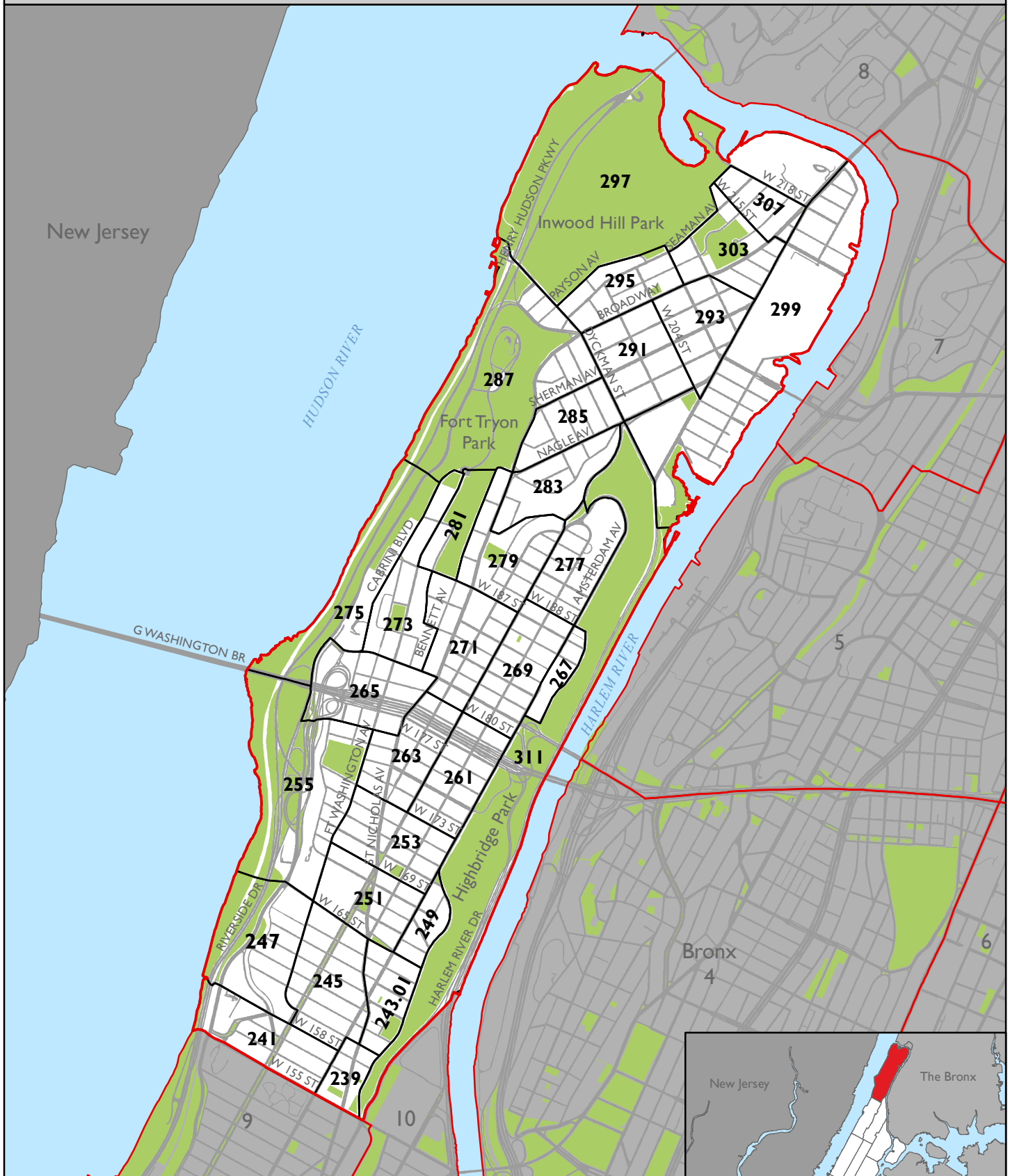
Race categories in 2000 and 2010 are not strictly comparable to 1990.

Source: U.S. Census Bureau, 2000 and 2010 Census PL and SF1 Files and 1990 Census STF1
Population Division - NYC Department of City Planning (July 2011)

**Table SF1-DP CD: Demographic Profile - New York City Community Districts
2000 and 2010**

Manhattan Community District 12	2000		2010	Change 2000-2010		
	Number	Percent	Number	Percent	Number	Percent
Total Population	208,414	100.0	190,020	100.0	(18,394)	-8.8
White Nonhispanic	28,242	13.6	33,442	17.6	5,200	18.4
Black Nonhispanic	17,480	8.4	13,954	7.3	(3,526)	-20.2
Asian and Pacific Islander Nonhispanic	4,310	2.1	4,814	2.5	504	11.7
Other Nonhispanic	1,232	0.6	900	0.5	(332)	-26.9
Two or More Races Nonhispanic	2,736	1.3	1,934	1.0	(802)	-29.3
Hispanic Origin	154,414	74.1	134,976	71.0	(19,438)	-12.6
Female	109,446	52.5	99,301	52.3	(10,145)	-9.3
Male	98,968	47.5	90,719	47.7	(8,249)	-8.3
Under 5 years	14,389	6.9	10,678	5.6	(3,711)	-25.8
5 to 9 years	15,651	7.5	9,310	4.9	(6,341)	-40.5
10 to 14 years	14,985	7.2	10,084	5.3	(4,901)	-32.7
15 to 19 years	15,020	7.2	12,616	6.6	(2,404)	-16.0
20 to 24 years	17,978	8.6	17,966	9.5	(12)	-0.1
25 to 44 years	67,630	32.4	59,350	31.2	(8,280)	-12.2
45 to 64 years	42,178	20.2	47,034	24.8	4,856	11.5
65 years and over	20,583	9.9	22,982	12.1	2,399	11.7
18 years and over	154,731	74.2	152,713	80.4	(2,018)	-1.3
In households	204,714	98.2	187,285	98.6	(17,429)	-8.5
In family households	171,983	82.5	148,590	78.2	(23,393)	-13.6
Householder	45,885	22.0	41,309	21.7	(4,576)	-10.0
Spouse	21,636	10.4	18,871	9.9	(2,765)	-12.8
Own child under 18 years	43,480	20.9	27,916	14.7	(15,564)	-35.8
Other relatives	50,546	24.3	52,423	27.6	1,877	3.7
Nonrelatives	10,436	5.0	8,071	4.2	(2,365)	-22.7
In nonfamily households	32,731	15.7	38,695	20.4	5,964	18.2
Householder	24,691	11.8	27,873	14.7	3,182	12.9
Householder 65 years and over living alone	6,593	3.2	6,475	3.4	(118)	-1.8
Nonrelatives	8,040	3.9	10,822	5.7	2,782	34.6
In group quarters	3,700	1.8	2,735	1.4	(965)	-26.1
Total Households	70,576	100.0	69,182	100.0	(1,394)	-2.0
Family households	45,885	65.0	41,309	59.7	(4,576)	-10.0
Married-couple family	21,636	30.7	18,871	27.3	(2,765)	-12.8
With related children under 18 years	12,306	17.4	9,113	13.2	(3,193)	-25.9
Female householder, no husband present	19,674	27.9	17,745	25.6	(1,929)	-9.8
With related children under 18 years	13,602	19.3	9,897	14.3	(3,705)	-27.2
Male householder, no wife present	4,575	6.5	4,693	6.8	118	2.6
With related children under 18 years	2,330	3.3	2,112	3.1	(218)	-9.4
Nonfamily households	24,691	35.0	27,873	40.3	3,182	12.9
Households with one or more persons 65 years and over	16,556	23.5	18,297	26.4	1,741	10.5
Persons Per Family	3.52	-	3.40	-	(0.12)	-3.4
Persons Per Household	2.90	-	2.71	-	(0.19)	-6.7
Total Housing Units	73,230	-	72,910	-	(320)	-0.4
Occupied Housing Units	70,576	100.0	69,182	100.0	(1,394)	-2.0
Renter occupied	66,019	93.5	62,730	90.7	(3,289)	-5.0
Owner occupied	4,557	6.5	6,452	9.3	1,895	41.6
By Household Size:						
1 person household	19,149	27.1	20,157	29.1	1,008	5.3
2 person household	16,554	23.5	18,581	26.9	2,027	12.2
3 person household	12,243	17.3	11,880	17.2	(363)	-3.0
4 person household	10,001	14.2	8,690	12.6	(1,311)	-13.1
5 persons and over	12,629	17.9	9,874	14.3	(2,755)	-21.8
By Age of Householder:						
15 to 24 years	3,159	4.5	2,988	4.3	(171)	-5.4
25 to 44 years	30,372	43.0	24,742	35.8	(5,630)	-18.5
45 to 64 years	23,969	34.0	26,904	38.9	2,935	12.2
65 years and over	13,076	18.5	14,548	21.0	1,472	11.3

2010 Census Tracts - Manhattan Community District 12

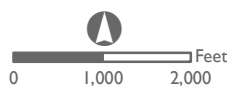


12 Community District Boundary

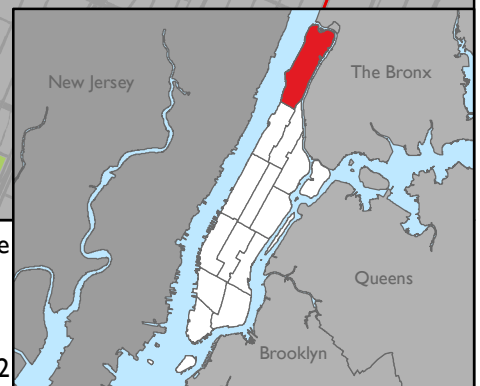
124 2010 Census Tract

Source: DCP, BYTES of the Big Apple

NYC PLANNING
DEPARTMENT OF CITY PLANNING CITY OF NEW YORK



May 2012



**Change in Total Population, 2000 to 2010
by Census Tract
Manhattan Community District 12**

Census Tract	Total Population		Population Change, 2000-2010	
	2000	2010	Number	Percent
239	2,686	2,371	-315	-11.7
241	8,295	7,642	-653	-7.9
243.01	4,296	3,946	-350	-8.1
245	15,838	14,934	-904	-5.7
247	7,762	7,074	-688	-8.9
249	1,150	1,101	-49	-4.3
251	2,995	2,526	-469	-15.7
253	12,753	11,236	-1,517	-11.9
255	6,885	5,771	-1,114	-16.2
261	13,080	12,087	-993	-7.6
263	9,811	8,729	-1,082	-11.0
265	8,120	7,021	-1,099	-13.5
267	1,923	2,173	250	13.0
269	9,931	8,428	-1,503	-15.1
271	8,897	8,196	-701	-7.9
273	6,265	6,370	105	1.7
275	2,718	2,846	128	4.7
277	8,112	7,086	-1,026	-12.6
279	11,764	10,292	-1,472	-12.5
281	2,539	2,867	328	12.9
283	8,370	7,627	-743	-8.9
285	8,391	7,216	-1,175	-14.0
287	4,547	4,035	-512	-11.3
291	12,413	11,288	-1,125	-9.1
293	9,522	9,033	-489	-5.1
295	7,588	6,941	-647	-8.5
297	0	161	161	-
299	3,979	3,834	-145	-3.6
303	4,178	3,753	-425	-10.2
307	3,587	3,434	-153	-4.3
311	19	2	-17	-89.5

* Census tract is within two or more community districts. Data are for entire census tract.

**Total Population by Mutually Exclusive Race and Hispanic Origin
by Census Tract, 2010
Manhattan Community District 12**

Census Tract	Total Population	Nonhispanic by Race					Hispanic Origin (of any race)
		Single Race				Two or More Races	
		White	Black/ African American	Asian	Other		
239	2,371	221	901	35	23	40	1,151
241	7,642	1,089	2,006	155	31	140	4,221
243.01	3,946	307	1,265	38	22	46	2,268
245	14,934	859	1,388	294	51	140	12,202
247	7,074	853	759	136	42	94	5,190
249	1,101	70	197	16	7	13	798
251	2,526	163	256	87	20	22	1,978
253	11,236	1,224	517	377	44	81	8,993
255	5,771	1,800	378	764	20	111	2,698
261	12,087	360	562	68	69	33	10,995
263	8,729	708	391	129	70	43	7,388
265	7,021	1,847	207	204	32	82	4,649
267	2,173	1,353	20	27	4	11	758
269	8,428	709	252	108	22	25	7,312
271	8,196	2,017	178	165	31	63	5,742
273	6,370	3,982	210	306	20	140	1,712
275	2,846	1,989	150	154	21	84	448
277	7,086	520	379	106	30	52	5,999
279	10,292	1,661	435	168	51	74	7,903
281	2,867	2,129	157	117	7	71	386
283	7,627	1,323	554	291	50	81	5,328
285	7,216	548	255	164	30	36	6,183
287	4,035	1,074	148	95	15	64	2,639
291	11,288	473	486	114	45	63	10,107
293	9,033	498	267	146	57	42	8,023
295	6,941	2,326	319	249	46	100	3,901
297	161	44	32	0	2	2	81
299	3,834	61	861	18	16	27	2,851
303	3,753	1,282	153	131	17	67	2,103
307	3,434	1,952	271	132	25	87	967
311	2	0	0	0	0	0	2

* Census tract is within two or more community districts. Data are for entire census tract.

**Selected Facilities and Program Sites
in New York City, release 2011.2**

Page 1 of 16

MANHATTAN COMMUNITY DISTRICT 12

<u>Block</u>	<u>Lot</u>	<u>Facility Name</u>	<u>Facility Address</u>	<u>Facility Type</u>	<u>Capacity / Type</u>	<u>Oversight Agency</u>
SCHOOLS						
<i>Public Elementary and Secondary Schools</i>						
2234	7	AMISTAD DUAL LANGUAGE SCHOOL	4862 Broadway	Elementary School - Public	420 Enrollment	NYC DOE
2234	7	MUSCOTA	4862 Broadway	Elementary School - Public	258 Enrollment	NYC DOE
2215	831	PAULA HEDBAVNY SCHOOL	421 W 219 St	Elementary School - Public	509 Enrollment	NYC DOE
2171	36	PROFESSOR JUAN BOSCH PUBLIC SCHOOL	18 Ellwood St	Elementary School - Public	238 Enrollment	NYC DOE
2133	40	PS 115 ALEXANDER HUMBOLDT	586 W 177 St	Elementary School - Public	680 Enrollment	NYC DOE
2125	1	PS 128 AUDUBON	560 W 169 St	Elementary School - Public	722 Enrollment	NYC DOE
2165	26	PS 132 JUAN PABLO DUARTE	185 Wadsworth Ave	Elementary School - Public	794 Enrollment	NYC DOE
2173	1	PS 152 DYCKMAN VALLEY	93 Nagle Ave	Elementary School - Public	779 Enrollment	NYC DOE
2142	154	PS 173	306 Ft Washington Ave	Elementary School - Public	685 Enrollment	NYC DOE
2215	824	PS 18 PARK TERRACE	4124 9 Ave	Elementary School - Public	402 Enrollment	NYC DOE
2159	51	PS 189	2580 Amsterdam Ave	Elementary School - Public	1076 Enrollment	NYC DOE
2107	26	PS 28 WRIGHT BROTHERS	475 W 155 St	Elementary School - Public	902 Enrollment	NYC DOE
2118	22	PS 4 DUKE ELLINGTON	500 W 160 St	Elementary School - Public	701 Enrollment	NYC DOE
2167	29	PS 48 PO MICHAEL J BUCZEK	4360-78 Broadway	Elementary School - Public	602 Enrollment	NYC DOE
2150	30	PS 5 ELLEN LURIE	3703 10 Ave	Elementary School - Public	781 Enrollment	NYC DOE
2112	1	PS 8 LUIS BELLIARD	465 W 167 St	Elementary School - Public	595 Enrollment	NYC DOE
2229	12	PS 98 SHORAC KAPPOCK	512 W 212 St	Elementary School - Public	668 Enrollment	NYC DOE
2179	365	PS/IS 187 HUDSON CLIFFS	349 Cabrini Blvd	Elementary School - Public	794 Enrollment	NYC DOE
2226	41	WASHINGTON HEIGHTS ACADEMY	202 Sherman Ave	Elementary School - Public	308 Enrollment	NYC DOE
2142	154	HARBOR HEIGHTS MIDDLE SCHOOL	306 Fort Washington Ave	Intermediate/JHS - Public	164 Enrollment	NYC DOE
2172	16	IS 218 SALOME URENA	4600 Broadway	Intermediate/JHS - Public	365 Enrollment	NYC DOE
2164	32	IS 528 BEA FULLER RODGERS SCHOOL	180 Wadsworth Ave	Intermediate/JHS - Public	273 Enrollment	NYC DOE

**Selected Facilities and Program Sites
in New York City, release 2011.2**

MANHATTAN COMMUNITY DISTRICT 12

<u>Block</u>	<u>Lot</u>	<u>Facility Name</u>	<u>Facility Address</u>	<u>Facility Type</u>	<u>Capacity / Type</u>	<i>Oversight</i> <u>Agency</u>
<i>Public Elementary and Secondary Schools</i>						
2155	35	JHS 143 ELEANOR ROOSEVELT	511 W 182 St	Intermediate/JHS - Public	672 Enrollment	NYC DOE
2233	20	JHS 52 INWOOD	650 Academy St	Intermediate/JHS - Public	733 Enrollment	NYC DOE
2172	16	MIDDLE SCHOOL 322	4600 Broadway	Intermediate/JHS - Public	494 Enrollment	NYC DOE
2112	58	MS 319 MARIE TERESA	21 Jumel Pl	Intermediate/JHS - Public	570 Enrollment	NYC DOE
2112	58	MS 324 PATRIA MIRABAL	21 Jumel Pl	Intermediate/JHS - Public	407 Enrollment	NYC DOE
2111	24	MS 326 WRITERS TODAY & LEADERS TOMORROW	401 W 164 St	Intermediate/JHS - Public	361 Enrollment	NYC DOE
2111	24	MS 328 MANHATTAN MIDDLE SCHOOL FOR SCIENTIFIC INQUIRY	401 W 164 St	Intermediate/JHS - Public	443 Enrollment	NYC DOE
2112	58	MS 321 MINERVA	21 Jumel Pl	Intermediate/JHS - Public	89 Enrollment	NYC DOE
2172	16	CITY COLLEGE ACADEMY OF THE ARTS	4600 Broadway	Junior/Senior High School - Public	513 Enrollment	NYC DOE
2165	69	COMMUNITY HEALTH ACADEMY OF THE HEIGHTS	601 W 183 St	Junior/Senior High School - Public	458 Enrollment	NYC DOE
2155	35	WASHINGTON HEIGHTS EXPEDITIONARY LEARNING SCHOOL	511 W 182 St	Junior/Senior High School - Public	525 Enrollment	NYC DOE
2123	45	GREGORIO LUPERON HIGH SCH FOR SCIENCE AND MATHEMATICS	501 W 165 St	High School - Public	477 Enrollment	NYC DOE
2233	20	HIGH SCHOOL FOR EXCELLENCE AND INNOVATION	650 Academy St	High School - Public	134 Enrollment	NYC DOE
2160	18	HIGH SCHOOL FOR HEALTH CAREERS & SCIENCES	549 Audubon Ave	High School - Public	711 Enrollment	NYC DOE
2160	18	HIGH SCHOOL FOR INTERNATIONAL-BUSINESS & FINANCE	549 Audubon Ave	High School - Public	644 Enrollment	NYC DOE
2160	18	HIGH SCHOOL FOR LAW & PUBLIC SERVICE	549 Audubon Ave	High School - Public	667 Enrollment	NYC DOE
2160	18	HIGH SCHOOL FOR MEDIA & COMMUNICATIONS	549 Audubon Ave	High School - Public	566 Enrollment	NYC DOE
2173	1	INWOOD ACADEMY FOR LEADERSHIP CHARTER SCHOOL	93 Nagle Ave	Elementary School - Public Charter	109 Enrollment	NYC DOE
2160	18	THE EQUITY PROJECT CHARTER SCHOOL	549 Audubon Ave	Elementary School - Public Charter	247 Enrollment	NYC DOE

Private/Parochial Elementary and Secondary Schools

**Selected Facilities and Program Sites
in New York City, release 2011.2**

MANHATTAN COMMUNITY DISTRICT 12

<u>Block</u>	<u>Lot</u>	<u>Facility Name</u>	<u>Facility Address</u>	<u>Facility Type</u>	<u>Capacity / Type</u>	<i>Oversight</i> <u>Agency</u>
<i>Private/Parochial Elementary and Secondary Schools</i>						
2242	19	GOOD SHEPHERD SCHOOL	620 Isham St	Elementary School - Private/Parochial	141 Enrollment	NYSED
2131	12	INCARNATION SCHOOL	570 W 175 St	Elementary School - Private/Parochial	513 Enrollment	NYSED
2202	25	MANHATTAN CHRISTIAN ACADEMY	401 W 205 St	Elementary School - Private/Parochial	328 Enrollment	NYSED
2175	136	OUR LADY QUEEN OF MARTYRS SCHOOL	71 Arden St	Elementary School - Private/Parochial	317 Enrollment	NYSED
2166	66	SAINT ELIZABETH SCHOOL	612 W 187 St	Elementary School - Private/Parochial	365 Enrollment	NYSED
2201	29	SAINT JUDE SCHOOL	433 W 204 St	Elementary School - Private/Parochial	215 Enrollment	NYSED
2121	20	SAINT ROSE OF LIMA SCHOOL	517 W 164 St	Elementary School - Private/Parochial	256 Enrollment	NYSED
2163	41	SAINT SPYRIDON PAROCHIAL SCHOOL	120 Wadsworth Ave	Elementary School - Private/Parochial	159 Enrollment	NYSED
2179	511	MOTHER CABRINI HIGH SCHOOL	701 Ft Washington Ave	Senior High School - Private/Parochial	316 Enrollment	NYSED
2243	339	NORTHEASTERN ACADEMY	532 W 215 St	Senior High School - Private/Parochial	146 Enrollment	NYSED
2156	83	YESHIVA UNIVERSITY HIGH SCHOOL	2540 Amsterdam Ave	Senior High School - Private/Parochial	320 Enrollment	NYSED
2180	135	YESHIVA RABBI S R HIRSCH	85-93 Bennett Ave	K-12 School - Private/Parochial	410 Enrollment	NYSED
<i>Colleges and Other Post-Secondary Institutions</i>						
2134	53	BORICUA COLLEGE	3755 Broadway	Independent - Degree Granting Institution	1299 Enrollment	NYSED
2138	40	COLUMBIA UNIVERSITY COLLEGE PHYSICIANS/SURGEONS	630 W 168 St	Independent - Degree Granting Institution	See Main Campus	NYSED
2156	83	RABBI ELCHANAN THEOLOGICAL SEMINARY	2540 Amsterdam Ave	Independent - Degree Granting Institution	378 Enrollment	NYSED
2156	16	YESHIVA UNIVERSITY	500 W 185 St	Independent - Degree Granting Institution	6444 Enrollment	NYSED
RECREATIONAL AND CULTURAL FACILITIES						
<i>Libraries and Cultural Institutions</i>						
2153	53	FT. WASHINGTON LIBRARY	535 W 179 St	Public Library - Branch	319599 Annual Circ.	NYPL
2233	13	INWOOD LIBRARY	4790 Broadway	Public Library - Branch	307641 Annual Circ.	NYPL
2109	55	WASHINGTON HEIGHTS LIBRARY	1000 St Nicholas Ave	Public Library - Branch	1515 Annual Circ.	NYPL

**Selected Facilities and Program Sites
in New York City, release 2011.2**

MANHATTAN COMMUNITY DISTRICT 12

<u>Block</u>	<u>Lot</u>	<u>Facility Name</u>	<u>Facility Address</u>	<u>Facility Type</u>	<u>Capacity / Type</u>	<i>Oversight</i> <u>Agency</u>
Parklands						
		AUDUBON PLAYGROUND	Audubon Ave, W 169 St and W 170 St	Park/Playground - NYC	0.656 Acres	NYC DPR/DOE
		BENNETT PARK	Ft Washington Ave, W 183 St, Pinehurst Ave	Park/Playground - NYC	1.8 Acres	NYC DPR
		DYCKMAN HOUSE MUSEUM	Broadway and W 204 St	Park/Playground - NYC	0.545 Acres	NYC DPR
		FORT TRYON PARK	Riverside Dr to Broadway, W 192 St to Dyckman St	Park/Playground - NYC	67.213 Acres	NYC DPR
		FORT WASHINGTON PARK	Riverside Dr, Hudson River, W 155 St to W 179 St	Park/Playground - NYC	182.895 Acres	NYC DPR
		GORMAN PARK	Broadway to Wadsworth Ter, W 189 St to W 190 St	Park/Playground - NYC	1.89 Acres	NYC DPR
		HIGHBRIDGE PARK	W 155 St & Dyckman St, Edgecombe Ave & Amsterdam Ave	Park/Playground - NYC	130.1 Acres	NYC DPR
		I.S. 218	Nagle Ave, W 196 St bet Browdway and Ellwood St	Park/Playground - NYC	0.652 Acres	NYC DPR/DOE
		INWOOD HILL PARK	Dyckman St, Hudson River, Harlem River S	Park/Playground - NYC	196.398 Acres	NYC DPR
		ISHAM PARK	Broadway, Isham St, Inwood Pk	Park/Playground - NYC	20.095 Acres	NYC DPR
		J. HOOD WRIGHT PARK	W 173 St bet Haven Ave and Ft. Washington Ave	Park/Playground - NYC	6.699 Acres	NYC DPR
		MIRABAL SISTERS COMMUNITY PARK	Edgecombe Ave, W 167 St, and Jumel Pl	Park/Playground - NYC	0.76 Acres	NYC DPR/DOE
		MONSIGNOR KETT PLAYGROUND	W 204 St bet 10 Ave and Nagle Ave	Park/Playground - NYC	1 Acres	NYC DPR
		P.S. 132	Wadsworth Ave bet W 183 St and W 182 St	Park/Playground - NYC	0.108 Acres	NYC DPR/DOE
		P.S. 152	Ellwood St bet Hillside Ave and Nagle Ave	Park/Playground - NYC	0.027 Acres	NYC DPR/DOE
		P.S. 173	Fort Washington Ave bet W 173 St and W 174 St	Park/Playground - NYC	0.382 Acres	NYC DPR/DOE
		P.S. 18	W 220 St bet 9 Ave and Broadway	Park/Playground - NYC	0.181 Acres	NYC DPR/DOE

**Selected Facilities and Program Sites
in New York City, release 2011.2**

Page 5 of 16

MANHATTAN COMMUNITY DISTRICT 12

<u>Block</u>	<u>Lot</u>	<u>Facility Name</u>	<u>Facility Address</u>	<u>Facility Type</u>	<u>Capacity / Type</u>	<i>Oversight</i> <u>Agency</u>
Parklands						
		P.S. 48	Broadway bet W 185 St and W 187 St	Park/Playground - NYC	0.78 Acres	NYC DPR/DOE
		P.S. 5	Harlem River Drive, Dyckman St and 10 Ave	Park/Playground - NYC	0.406 Acres	NYC DPR/DOE
		P.S./I.S. 187	Cabrini Blvd bet W 187 St and W 190 St	Park/Playground - NYC	0.887 Acres	NYC DPR/DOE
		ROGER MORRIS PARK	Jumel Ter to Edgecombe Ave, W 160 St to W 162 St	Park/Playground - NYC	1.524 Acres	NYC DPR
		SHERMAN CREEK	10 Ave bet Academy St and the Harlem River	Park/Playground - NYC	15.06 Acres	NYC DPR
		WRIGHT BROTHERS PLAYGROUND	St Nicholas Ave and W 156 St	Park/Playground - NYC	0.584 Acres	NYC DPR/DOE
		WEST 186TH STREET BASKETBALL COURT	W 186 St, Audubon Ave, St Nicholas Ave	Buildings/Institutions, Athletic/Recreation Fac - NYC	0.123 Acres	NYC DPR
		BROADWAY MALLS	Broadway, W 135 St to W 156 St	Triangle, Plaza, Mall, Other - NYC	2.198 Acres	NYC DPR
		BROADWAY MALLS	Broadway, W 156 St to W 168 St	Triangle, Plaza, Mall, Other - NYC	1.139 Acres	NYC DPR
		BUSHMAN STEPS	Edgecombe Ave, W 157 St	Triangle, Plaza, Mall, Other - NYC	0.08 Acres	NYC DPR/DOT
		LT. WM. TIGHE TRIANGLE	Riverside Dr, Dyckman St and Broadway	Triangle, Plaza, Mall, Other - NYC	0.156 Acres	NYC DPR
		MCKENNA SQUARE	W 165 St, Amsterdam Ave to Audubon Ave	Triangle, Plaza, Mall, Other - NYC	0.345 Acres	NYC DPR/DOT
		MITCHEL SQUARE	Broadway, St Nicholas Ave, W 166 St to W 168 St	Triangle, Plaza, Mall, Other - NYC	0.774 Acres	NYC DPR
		PLAZA LAFAYETTE	Riverside Dr, W 181 St to Haven Ave	Triangle, Plaza, Mall, Other - NYC	0.092 Acres	NYC DPR/DOT
		STRIP	E/S Riverside Dr, W 168 St to W 177 St	Triangle, Plaza, Mall, Other - NYC	1.494 Acres	NYC DPR
		BENNETT REST	Henry Hudson Pkwy, Cabrini Blvd, at W 186 St	Beach, Garden, Natural Area, Other - NYC	3.567 Acres	NYC DPR
		HARLEM RIVER PARK	Harlem River Dr from E 131 St to W 145 St and W 155 St to Dyckman St	Beach, Garden, Natural Area, Other - NYC	74.062 Acres	NYC DPR/DOT
		HAVEN AVENUE	E/S Riverside Dr, Haven Ave, W 176 St to W 178 St	Beach, Garden, Natural Area, Other - NYC	1.38 Acres	NYC DPR

**Selected Facilities and Program Sites
in New York City, release 2011.2**

MANHATTAN COMMUNITY DISTRICT 12

<u>Block</u>	<u>Lot</u>	<u>Facility Name</u>	<u>Facility Address</u>	<u>Facility Type</u>	<u>Capacity / Type</u>	<u>Oversight Agency</u>
Parklands						
		MORRIS-JUMEL ECOLOGICAL EDUCATION GARDEN	W 162 St bet Amsterdam Ave and Edgecombe Ave	Beach, Garden, Natural Area, Other - NYC	0.1 Acres	NYC DPR
		GREENSTREET	10 Ave & Nagle Ave at W 205 St	Joint NYCDOT/DPR Landscaped Area	0.022 Acres	NYC DOT
		GREENSTREET	215 St stairs bet Broadway and Park Ter E	Joint NYCDOT/DPR Landscaped Area	0.015 Acres	NYC DOT
		GREENSTREET	Amsterdam Ave and St Nicholas Ave bet W 162 St & W 161 St	Joint NYCDOT/DPR Landscaped Area	0.047 Acres	NYC DOT
		GREENSTREET	Boradway and Tenth Ave at W 218 St	Joint NYCDOT/DPR Landscaped Area	0.022 Acres	NYC DOT
		GREENSTREET	Boradway bet W 168 St and W 169 St	Joint NYCDOT/DPR Landscaped Area	0.039 Acres	NYC DOT
		GREENSTREET	Broadway & Dyckman Ave & Riverside Dr	Joint NYCDOT/DPR Landscaped Area	0.019 Acres	NYC DOT
		GREENSTREET	Broadway & St Nicholas Ave and W 169 St	Joint NYCDOT/DPR Landscaped Area	0.163 Acres	NYC DOT
		GREENSTREET	Broadway and Edward M Morgan Pl and W 157 St	Joint NYCDOT/DPR Landscaped Area	0.082 Acres	NYC DOT
		GREENSTREET	Cabrini Blvd and W 187 St and Pinehurst Ave	Joint NYCDOT/DPR Landscaped Area	0.025 Acres	NYC DOT
		GREENSTREET	Edgecombe Ave & W 155 St (N)	Joint NYCDOT/DPR Landscaped Area	0.049 Acres	NYC DOT
		GREENSTREET	Ft. George Ave and St Nicholas Ave and W 193 St	Joint NYCDOT/DPR Landscaped Area	0.014 Acres	NYC DOT
		GREENSTREET	Ft. Washington Ave and Margaret Corbin Dr	Joint NYCDOT/DPR Landscaped Area	0.018 Acres	NYC DOT
		GREENSTREET	Harlem River Drive Southbound, Ex 23 N	Joint NYCDOT/DPR Landscaped Area	0.2 Acres	NYC DOT
		GREENSTREET	Nagle Ave and Broadway	Joint NYCDOT/DPR Landscaped Area	0.028 Acres	NYC DOT
		GREENSTREET	Nagle Ave and Hillside Ave	Joint NYCDOT/DPR Landscaped Area	0.015 Acres	NYC DOT
		GREENSTREET	Ninth Ave and Broadway	Joint NYCDOT/DPR Landscaped Area	0.004 Acres	NYC DOT
		GREENSTREET	Park Ter E & W 214 St	Joint NYCDOT/DPR Landscaped Area	0.029 Acres	NYC DOT
		GREENSTREET	Riverside Dr & 165 St	Joint NYCDOT/DPR Landscaped Area	0.062 Acres	NYC DOT
		GREENSTREET	Riverside Dr betw W 156-157 Sts	Joint NYCDOT/DPR Landscaped Area	0.028 Acres	NYC DOT

**Selected Facilities and Program Sites
in New York City, release 2011.2**

MANHATTAN COMMUNITY DISTRICT 12

<u>Block</u>	<u>Lot</u>	<u>Facility Name</u>	<u>Facility Address</u>	<u>Facility Type</u>	<u>Capacity / Type</u>	<u>Oversight Agency</u>
<i>Parklands</i>						
		GREENSTREET	Riverside Drive & W 158 st	Joint NYCDOT/DPR Landscaped Area	0.051 Acres	NYC DOT
		GREENSTREET	Riverside Drive and Broadway bet Seaman Ave & Dyckman St	Joint NYCDOT/DPR Landscaped Area	0.023 Acres	NYC DOT
		GREENSTREET	Riverside Drive bet W 155 St and W 156 St	Joint NYCDOT/DPR Landscaped Area	0.097 Acres	NYC DOT
		GREENSTREET	Sherman Ave and Broadway and Ellwood St	Joint NYCDOT/DPR Landscaped Area	0.035 Acres	NYC DOT
		GREENSTREET	St Nicholas Ave bet W 169 St and W 168 S	Joint NYCDOT/DPR Landscaped Area	0.046 Acres	NYC DOT
		GREENSTREET	Sylvan Ter bet Jumel Ter and St Nicholas Ave	Joint NYCDOT/DPR Landscaped Area	0.007 Acres	NYC DOT
		GREENSTREET	W 170 St & Audubon Ave	Joint NYCDOT/DPR Landscaped Area	0.013 Acres	NYC DOT
		GREENSTREET	W 170 St and Amsterdam Ave and Edge	Joint NYCDOT/DPR Landscaped Area	0.166 Acres	NYC DOT
		GREENSTREET	W 215 St & Broadway	Joint NYCDOT/DPR Landscaped Area	0.015 Acres	NYC DOT
		PLAZA LAFAYETTE	181 St & Haven St (1) East	Joint NYCDOT/DPR Landscaped Area	0.03 Acres	NYC DOT
		PLAZA LAFAYETTE	181 St & Haven St (2) Center	Joint NYCDOT/DPR Landscaped Area	0.03 Acres	NYC DOT
		PLAZA LAFAYETTE	181 St & Haven St (3) West	Joint NYCDOT/DPR Landscaped Area	0.025 Acres	NYC DOT

PUBLIC SAFETY AND CRIMINAL JUSTICE FACILITIES

NYPD, FDNY, Courts, and Correctional Facilities

2112	10	33 PRECINCT	2207 Amsterdam Ave	NYC Police Station	NA	NYPD
2180	108	34 PRECINCT	4295 Broadway	NYC Police Station	NA	NYPD
2126	34	ENG 67	518 W 170 St	NYC Fire House	NA	FDNY
2120	46	ENG 84, LAD 34	513 W 161 St	NYC Fire House	NA	FDNY
2155	30	ENG 93, LAD 45, BN 13	515 W 181th St	NYC Fire House	NA	FDNY
2224	15	ENG 95, LAD 36	29 Vermilyea Ave	NYC Fire House	NA	FDNY
2110	91	EDGEcombe CORRECTIONAL FACILITY	611 Edgecombe Ave	New York State Correctional Facility	115 Beds	NYS DCS

**Selected Facilities and Program Sites
in New York City, release 2011.2**

MANHATTAN COMMUNITY DISTRICT 12

<u>Block</u>	<u>Lot</u>	<u>Facility Name</u>	<u>Facility Address</u>	<u>Facility Type</u>	<u>Capacity / Type</u>	<u>Oversight Agency</u>
NURSING HOMES, HOSPITALS, HOSPICES, AND AMBULATORY PROGRAMS						
<i>Nursing Homes, Hospitals, Hospices, and Hospital Inpatient Units</i>						
2180	570	FORT TRYON CENTER FOR REHABILITATION AND NURSING	801 W 190 St	Residential Health Care Facility	205 Beds	NYS DOH
2129	17	INCARNATION CHILDRENS CENTER INC	142 Audubon Ave	Residential Health Care Facility	21 Beds	NYS DOH
2160	1	ISABELLA GERIATRIC CENTER INC	515 Audubon Ave	Residential Health Care Facility	705 Beds	NYS DOH
2244	100	NEW YORK PRESBYTERIAN HOSPITAL - ALLEN PAVILION	5141 Broadway	Hospital	201 Beds	NYS DOH
2138	40	NEW YORK PRESBYTERIAN HOSPITAL - COLUMBIA PRESBYTERIAN CENTER	622 W 168 St	Hospital	977 Beds	NYS DOH
<i>Ambulatory Facilities and Programs</i>						
2138	40	COLUMBIA UNIVERSITY HEALTH CARE INC	630 W 168 St	Health Center	NA	NYS DOH
2174	12	INWOOD DIAGNOSTIC AND TREATMENT CENTER, INC.	47 Sickles St	Health Center	NA	NYS DOH
2170	70	NEW YORK NEURO & REHAB CENTER	4468-4474 Broadway	Health Center	NA	NYS DOH
2117	34	CHN - COMMUNITY LEAGUE CENTER	1996 Amsterdam Ave	Health Center Extension Clinic	NA	NYS DOH
2139	210	COLUMBIA UNIVERSITY DIALYSIS CENTER	60 Haven Ave	Health Center Extension Clinic	NA	NYS DOH
2216	1	DYCKMAN FAMILY HEALTH CENTER	175 Nagle Ave	Health Center Extension Clinic	NA	NYS DOH
2152	46	HIGHBRIDGE CLINIC	500 W 180 St	Health Center Extension Clinic	NA	NYS DOH
2244	1	MOBILE DENTAL CENTER	533 W 218 St	Health Center Extension Clinic	NA	NYS DOH
2188	1	MORRIS HEIGHTS HEALTH CENTER MOBILE VAN	3875 9 Ave	Health Center Extension Clinic	NA	NYS DOH
2124	35	NAOMI BERRIE DIABETES CENTER	1150 St Nicholas Ave	Health Center Extension Clinic	NA	NYS DOH
2139	17	PEDIATRIC DENTISTRY EXT CLINIC	722 W 168 St	Health Center Extension Clinic	NA	NYS DOH
2138	79	PROJECT RENEWAL HEALTH FT. WASHINGTON	216 Fort Washington Ave	Health Center Extension Clinic	NA	NYS DOH

**Selected Facilities and Program Sites
in New York City, release 2011.2**

MANHATTAN COMMUNITY DISTRICT 12

<u>Block</u>	<u>Lot</u>	<u>Facility Name</u>	<u>Facility Address</u>	<u>Facility Type</u>	<u>Capacity / Type</u>	<u>Oversight Agency</u>
<i>Ambulatory Facilities and Programs</i>						
2138	24	WASHINGTON HEIGHTS DIST HEALTH CENTER	600 W 168 St	Health Center Extension Clinic	NA	NYS DOH
2138	24	WASHINGTON HEIGHTS HEALTH CENTER	600 W 168 St	Health Center Extension Clinic	NA	NYS DOH
2124	17	AVON FOUNDATION BREAST IMAGING CENTER	1130 St Nicholas Ave	Hospital Extension Clinic	NA	NYS DOH
2237	75	BROADWAY CLINIC	4781-4783 Broadway	Hospital Extension Clinic	NA	NYS DOH
2134	180	FAMILY MEDICINE H.D.FARRELL,JR PRACTICE	610 W 158 St	Hospital Extension Clinic	NA	NYS DOH
2136	235	FORT WASHINGTON HOUSES	99 Fort Washington Ave	Hospital Extension Clinic	NA	NYS DOH
2123	48	WASHINGTON HEIGHTS ACNC-AUDUBON	21 Audubon Ave	Hospital Extension Clinic	NA	NYS DOH
2154	1	WASHINGTON HEIGHTS FAMILY CENTER	575 W 181 St	Hospital Extension Clinic	NA	NYS DOH
2160	18	GEORGE WASHINGTON HIGH SCHOOL	549 Audubon Ave	School Based Hospital Extension Clinic	NA	NYS DOH
2155	35	INTERMEDIATE SCHOOL 143 ELEANOR ROOSEVELT	515 W 182 St	School Based Hospital Extension Clinic	NA	NYS DOH
2111	24	INTERMEDIATE SCHOOL 164 EDWARD W. STITT	401 W 164 St	School Based Hospital Extension Clinic	NA	NYS DOH
2233	20	INTERMEDIATE SCHOOL 52 INWOOD	650 Academy St	School Based Hospital Extension Clinic	NA	NYS DOH
2138	40	CUHC MOBILE UNIT	630 W 168 St	School Based Health Center Extension Clinic	NA	NYS DOH
2112	58	I S 90	21 Jumel Pl	School Based Health Center Extension Clinic	NA	NYS DOH
2172	16	INTERMEDIATE SCHOOL 218	4600 Broadway	School Based Health Center Extension Clinic	NA	NYS DOH
2112	1	P S 8	465 W 167 St	School Based Health Center Extension Clinic	NA	NYS DOH
2150	30	P.S. 5	3703 10 Ave	School Based Health Center Extension Clinic	NA	NYS DOH

CHEMICAL DEPENDENCY SERVICES

Non-Residential

2110	91	ODYSSEY HOUSE, INC. EDGEComb	611 Edgecombe Ave	Outp Rehab Svc - Chem Depndncy	NA	NYS OASAS
------	----	------------------------------	-------------------	--------------------------------	----	-----------

**Selected Facilities and Program Sites
in New York City, release 2011.2**

MANHATTAN COMMUNITY DISTRICT 12

<u>Block</u>	<u>Lot</u>	<u>Facility Name</u>	<u>Facility Address</u>	<u>Facility Type</u>	<u>Capacity / Type</u>	<i>Oversight</i> <u>Agency</u>
<i>Non-Residential</i>						
2234	1	INWOOD COMMUNITY SERVICES, INC.	651 Academy St	Outp Med Supervised Rehab Svc - Chem Depndncy	NA	NYC DOHMH
2152	46	ARTC - MMTP CLINIC	500 W 180 St	Outp Methadone Treatment - Chem Depndncy	400 Cert. Capacity	NYS OASAS
2152	48	ALIANZA DOM.- CREO PROG. - OUTPAT	2410 Amsterdam Ave	Outpatient Clinic - Chem Depndncy	NA	NYS OASAS
2234	1	INWOOD COMMUNITY SERVICES, INC. CD OP	651 Academy St	Outpatient Clinic - Chem Depndncy	NA	NYS OASAS
2121	24	METROPOLITAN CTR FOR MH- CD OP [FAIR]	1090 St. Nicholas Ave	Outpatient Clinic - Chem Depndncy	NA	NYS OASAS
MENTAL HEALTH SERVICES						
<i>Residential</i>						
2129	16	COMUNILIFE WEST 173RD STREET RESIDENCE	552 W 173 St	Congregate/Treatment - Mental Health	10 Beds	NYS OMH
2129	117	COMUNILIFE WEST 173RD STREET RESIDENCE 2	550 W 173 St	Congregate/Treatment - Mental Health	10 Beds	NYS OMH
2117	27	WEST 159TH STREET	518-520 W 159 St	Community-Based Residence - Mental Health	32 Beds	NYS OMH
2139	1	COLUMBIA PRESBYTERIAN CENTER INPATIENT UNIT	177 Fort Washington Ave	Hospital Based Inpatient Care - Mental Health	25 Beds	NYS OMH
2244	100	THE ALLEN HOSPITAL	5141 Broadway	Hospital Based Inpatient Care - Mental Health	35 Beds	NYS OMH
<i>Non-Residential</i>						
2110	91	EDGEcombe CORRECTIONAL FACILITY	611 Edgecombe Ave	Prison-based Mental Health Units - Mental Health	NA	NYS OMH
2176	30	ALIANZA DOMINICANA CLINIC TREATMENT PROGRAM	715 W 179 St	Day Treatment - Mental Health	NA	NYS OMH
2123	48	AUDUBON ADULT DAY TREATMENT PROGRAM	513 W 166 St	Day Treatment - Mental Health	80 Cert. Capacity	NYS OMH
2123	48	AUDUBON ADULT OUTPATIENT CLINIC	513 W 166 St	Day Treatment - Mental Health	NA	NYS OMH
2124	43	AUDUBON BALLROOM FAMILY CENTER	3940 Broadway	Day Treatment - Mental Health	NA	NYS OMH
2172	16	CAS SCHOOL BASED CLINIC - IS 218	4600 Broadway	Day Treatment - Mental Health	NA	NYS OMH

**Selected Facilities and Program Sites
in New York City, release 2011.2**

MANHATTAN COMMUNITY DISTRICT 12

<u>Block</u>	<u>Lot</u>	<u>Facility Name</u>	<u>Facility Address</u>	<u>Facility Type</u>	<u>Capacity / Type</u>	<u>Oversight Agency</u>
<i>Non-Residential</i>						
2138	40	COLUMBIA PRESBYTERIAN CENTER PEDIATRIC PSYCHIATRIC CLINIC	635 W 165 St	Day Treatment - Mental Health	NA	NYS OMH
2138	40	COLUMBIA PRESBYTERIAN CTR ADULT PSYCHIATRIC OUTPATIENT SVC	Eye Institute 635 W 165 St	Day Treatment - Mental Health	NA	NYS OMH
2153	81	DR. EUGENE D. GLYNN/YCL COUNSELING CENTER	549 W 180 St	Day Treatment - Mental Health	NA	NYS OMH
2234	1	GET-CENTERED MENTAL HEALTH CLINIC	651 Academy St	Day Treatment - Mental Health	NA	NYS OMH
2175	98	INWOOD ADULT DAY TREATMENT PROGRAM	26 Sherman Ave	Day Treatment - Mental Health	66 Cert. Capacity	NYS OMH
2175	98	INWOOD ADULT OUTPATIENT CLINIC	26 Sherman Ave	Day Treatment - Mental Health	NA	NYS OMH
2138	40	COLUMBIA PRESBYTERIAN CENTER CPEP	622 W 168 St	Day Treatment - Mental Health	6 Cert. Capacity	NYS OMH
2177	28	ASSOCIATION FOR REHABILITATIVE CM - ADULT BCM	752 W 178 St	Emergency/Crisis Intervention - Mental Health	132 Cert. Capacity	NYS OMH
2176	30	ALIANZA DOMINICANA, INC.	715 W 179 St	Clinic Treatment - Mental Health	8 Clients/Year	NYC DOHMH
2138	79	ON SITE REHAB - FORT WASHINGTON	651 W 168 St	Clinic Treatment - Mental Health	200 Cert. Capacity	NYS OMH
2138	79	ON-SITE REHAB OSR ENHANCEMENT	651 W 168 St	Clinic Treatment - Mental Health	75 Cert. Capacity	NYS OMH
2138	40	THE NEW YORK AND PRESBYTERIAN HOSPITAL	180 Fort Washington Ave	Clinic Treatment - Mental Health	710 Clients/Year	NYC DOHMH
2138	40	THE NEW YORK AND PRESBYTERIAN HOSPITAL	3959 Broadway	Clinic Treatment - Mental Health	8622 Clients/Year	NYC DOHMH
2139	85	THE NEW YORK AND PRESBYTERIAN HOSPITAL	710 W 168 St	Clinic Treatment - Mental Health	1752 Clients/Year	NYC DOHMH
2172	4	THE NEW YORK AND PRESBYTERIAN HOSPITAL	4588 Broadway	Clinic Treatment - Mental Health	830 Clients/Year	NYC DOHMH
2172	16	MIRABEL SISTERS SCHOOL - SBMH	4600 Broadway	School Based Mental Health Program	NA	NYS OMH
2138	40	ONSITE SCHOOL PROGRAM BASED MENTAL HEALTH	3983 Broadway	School Based Mental Health Program	300 Cert. Capacity	NYS OMH
2112	58	SALOME URENA MIDDLE ACADE - SBMH	21 Jumel Pl	School Based Mental Health Program	NA	NYS OMH
2138	79	PROJECT RENEWAL, INC.	651 W 168 St	On-Site Rehabilitation - Mental Health	911 Clients/Year	NYC DOHMH

**Selected Facilities and Program Sites
in New York City, release 2011.2**

MANHATTAN COMMUNITY DISTRICT 12

<u>Block</u>	<u>Lot</u>	<u>Facility Name</u>	<u>Facility Address</u>	<u>Facility Type</u>	<u>Capacity / Type</u>	<u>Oversight Agency</u>
DEVELOPMENTAL DISABILITIES SERVICES						
<i>Residential</i>						
2248	7	CATHOLIC GUARDIAN SOCIETY OF NEW YORK	107-109 Payson Ave	Intermediate Care Facility - Resid Dev Disability	10 Beds	NYS OPWDD
2160	1	CENTER FOR FAMILY SUPPORT, INC. (THE)	515 Audobon Ave	Intermediate Care Facility - Resid Dev Disability	8 Beds	NYS OPWDD
2120	14	FEDERATION OF MULTICULTURAL PROGRAM, INC	550 W 162 St	Intermediate Care Facility - Resid Dev Disability	10 Beds	NYS OPWDD
2154	96	FEDERATION OF MULTICULTURAL PROGRAM, INC	569 W 183 St	Intermediate Care Facility - Resid Dev Disability	8 Beds	NYS OPWDD
2134	95	CENTRO SOCIAL LA ESPERANZA, INC.	3763 Broadway	Community Residence - Dev Disability	11 Beds	NYS OPWDD
2160	1	0265 - METRO NEW YORK	515 Audubon Ave	Community Residence - Dev Disability	12 Beds	NYS OPWDD
2110	7501	CENTER FOR FAMILY SUPPORT, INC. (THE)	467 W 163 St	Community Residence - Dev Disability	4 Beds	NYS OPWDD
2109	18	CENTRO SOCIAL LA ESPERANZA, INC.	974 St. Nicholas Ave	Community Residence - Dev Disability	4 Beds	NYS OPWDD
2127	9	CENTRO SOCIAL LA ESPERANZA, INC.	566 W 171 St	Community Residence - Dev Disability	4 Beds	NYS OPWDD
2246	130	CENTRO SOCIAL LA ESPERANZA, INC.	1793 Riverside Dr	Community Residence - Dev Disability	4 Beds	NYS OPWDD
2134	218	EDWIN GOULD SERVICES FOR CHILDREN	157-10 Riverside Dr W	Community Residence - Dev Disability	4 Beds	NYS OPWDD
2134	218	EDWIN GOULD SERVICES FOR CHILDREN	157-10 Riverside Dr W	Community Residence - Dev Disability	4 Beds	NYS OPWDD
2246	125	FEDERATION EMPLOY. & GUIDANCE SVC.	1795 Riverside Dr	Community Residence - Dev Disability	4 Beds	NYS OPWDD
2246	125	FEDERATION EMPLOY. & GUIDANCE SVC.	1795 Riverside Dr	Community Residence - Dev Disability	4 Beds	NYS OPWDD
2118	66	LIFE ADJUSTMENT CENTER, INC.	563 W 159 St	Community Residence - Dev Disability	6 Beds	NYS OPWDD
2114	24	LIFESPIRE, INC.	538 W 156 St	Community Residence - Dev Disability	6 Beds	NYS OPWDD
2142	161	PARTNERSHIP FOR INNOVATIVE COMPREHENSIVE	336 Fort Washington Ave	Community Residence - Dev Disability	4 Beds	NYS OPWDD
2142	161	PARTNERSHIP FOR INNOVATIVE COMPREHENSIVE	336 Fort Washington Ave	Community Residence - Dev Disability	6 Beds	NYS OPWDD

**Selected Facilities and Program Sites
in New York City, release 2011.2**

MANHATTAN COMMUNITY DISTRICT 12

<u>Block</u>	<u>Lot</u>	<u>Facility Name</u>	<u>Facility Address</u>	<u>Facility Type</u>	<u>Capacity / Type</u>	<u>Oversight Agency</u>
<i>Residential</i>						
2134	71	PROGRAM DEVELOPMENT SERVICES	790 Riverside Dr	Community Residence - Dev Disability	6 Beds	NYS OPWDD
2180	7503	YOUNG ADULT INSTITUTE	736 W 187 St	Community Residence - Dev Disability	5 Beds	NYS OPWDD
<i>Non-Residential</i>						
2136	235	FORT WASHINGTON HOUSES, SERVICES FOR ELD	99 Fort Washington Ave	Senior Citizen/Geriatric Svc - Dev Disability	NA	NYS OPWDD
2123	48	CENTRO SOCIAL LA ESPERANZA, INC.	21 Audubon Ave	Day Habilitation - Dev Disability	NA	NYS OPWDD

DAYCARE AND RESIDENTIAL FACILITIES FOR CHILDREN

Daycare and Headstart Facilities

2132	47	ALIANZA DOMINICANA, INC.	2346 Amsterdam Ave	Group Day Care - Public	97 Children	NYC DOHMH
2143	48	IRENE CLEMENTE	610-14 W 175 St	Group Day Care - Public	75 Children	NYC DOHMH
2234	29	NICHOLAS CARDELL DAY CARE CENTER, INC.	84 Vermilyea Ave	Group Day Care - Public	60 Children	NYC DOHMH
2142	133	QUO VADIS DAY CARE CENTER INC.	4111 Broadway	Group Day Care - Public	36 Children	NYC DOHMH
2111	58	RENA DAY CARE INC.	639 Edgecombe Ave	Group Day Care - Public	160 Children	NYC DOHMH
2216	1	THE SALVATION ARMY	3732 10 Ave	Group Day Care - Public	60 Children	NYC DOHMH
2108	23	UNITED FEDERATION OF BLACK COMMUNITY ORGANIZATION, INC.	474 W 159 St	Group Day Care - Public	113 Children	NYC DOHMH
2139	144	BRIGHT HORIZON'S CHILDRENS CENTER, INC.	61 Haven Ave	Group Day Care - Private	30 Children	NYC DOHMH
2139	144	BRIGHT HORIZON'S CHILDRENS CENTERS, INC.	61 Haven Ave	Group Day Care - Private	36 Children	NYC DOHMH
2144	29	COMMUNITY ASSOCIATION OF PROGRESSIVE DOMINICANS, INC.	611 W 177 St	Group Day Care - Private	20 Children	NYC DOHMH
2160	1	ISABELLA CHILD DAY CARE SERVICES, INC.	515 Audubon Ave	Group Day Care - Private	26 Children	NYC DOHMH
2160	1	ISABELLA CHILD DAY CARE SERVICES, INC.	515 Audubon Ave	Group Day Care - Private	13 Children	NYC DOHMH
2228	14	JOHN HUS MORAVIAN SCHOOL	549 Isham St	Group Day Care - Private	NA	NYC DOHMH

**Selected Facilities and Program Sites
in New York City, release 2011.2**

MANHATTAN COMMUNITY DISTRICT 12

<u>Block</u>	<u>Lot</u>	<u>Facility Name</u>	<u>Facility Address</u>	<u>Facility Type</u>	<u>Capacity / Type</u>	<u>Oversight Agency</u>
<i>Daycare and Headstart Facilities</i>						
2235	29	NOAH'S ARK DAY CARE CENTER	120 Vermilyea Ave	Group Day Care - Private	32 Children	NYC DOHMH
2179	170	PARENT'S PLAYGROUP ADVISORY GROUP, INC.	116 Pinehurst Ave	Group Day Care - Private	15 Children	NYC DOHMH
2179	274	RENAISSANCE VILLAGE LLC.	220 Cabrini Blvd	Group Day Care - Private	32 Children	NYC DOHMH
2139	210	THE MEDICAL CENTER NURSERY SCHOOL	60 Haven Ave	Group Day Care - Private	60 Children	NYC DOHMH
2172	64	Y M/Y W H A OF WASHINGTON HEIGHTS & INWOOD INC.	54 Nagle Ave	Group Day Care - Private	94 Children	NYC DOHMH
2180	135	YESHIVA RABBI S. HIRSCH KINDERGARTEN	91 Bennett Ave	Group Day Care - Private	83 Children	NYC DOHMH
2173	1	NEW YORK CITY DEPARTMENT OF EDUCATION PS 152	93 Nagle Ave	Group Day Care - Corporate	NA	NYC DOHMH
2166	82	FORT GEORGE COMMUNITY ENRICHMENT CENTER, INC.	1525 St Nicholas Ave	Head Start Center - Public	110 Children	NYC DOHMH
2166	82	FORT GEORGE COMMUNITY ENRICHMENT CENTER, INC.	601 W 186 St	Head Start Center - Public	45 Children	NYC DOHMH
2180	35	HERBERT G. BIRCH SERVICES, INC.	554 Fort Washington Ave	Head Start Center - Public	169 Children	NYC DOHMH
2175	136	LITTLE ANGELS HEAD START PROGRAM OF THE ARCHDIOCESE OF N.Y.	71-91 Arden St	Head Start Center - Public	79 Children	NYC DOHMH
2114	58	NORTHERN MANHATTAN PERINATAL PARTNERSHIP INC.	531 W 155 St	Head Start Center - Public	95 Children	NYC DOHMH
2114	58	NORTHERN MANHATTAN PERINATAL PARTNERSHIP, INC.	529 W 155 St	Head Start Center - Public	67 Children	NYC DOHMH
2112	1	THE CHILDREN'S AID SOCIETY	465 W 167 St	Head Start Center - Public	55 Children	NYC DOHMH
2150	30	THE CHILDREN'S AID SOCIETY	3703 10 Ave	Head Start Center - Public	58 Children	NYC DOHMH

FACILITIES FOR SENIORS

Senior Centers

2142	133	ARC FT WASHINGTON SENIOR CENTER	4111 Broadway	Senior Center	4320 Av. Meals/Month	NYC DFTA
2109	3	COTHOA LUNCHEON CLUB SENIOR CENTER	2005 Amsterdam Ave	Senior Center	2490 Av. Meals/Month	NYC DFTA

**Selected Facilities and Program Sites
in New York City, release 2011.2**

MANHATTAN COMMUNITY DISTRICT 12

						Oversight
<u>Block</u>	<u>Lot</u>	<u>Facility Name</u>	<u>Facility Address</u>	<u>Facility Type</u>	<u>Capacity / Type</u>	<u>Agency</u>
Senior Centers						
2216	1	DYCKMAN SENIOR CENTER	3754 10 Ave	Senior Center	2490 Av. Meals/Month	NYC DFTA
2116	33	M MCLEOD BETHUNE SENIOR CENTER	1970 Amsterdam Ave	Senior Center	3030 Av. Meals/Month	NYC DFTA
2180	172	MORIAH OLDER ADULT LUNCHEON CLUB	90 Bennett Ave	Senior Center	2640 Av. Meals/Month	NYC DFTA
2234	29	RAIN INWOOD SENIOR CENTER	84 Vermilyea Ave	Senior Center	2310 Av. Meals/Month	NYC DFTA
2136	235	RIVERSTONE SENIOR LIFE SERVICES SR CTR	99 Fort Washington Ave	Senior Center	3150 Av. Meals/Month	NYC DFTA
2167	56	WASH HGTS COMMUNITY SVC SENIOR CENTER	650 W 187 St	Senior Center	4950 Av. Meals/Month	NYC DFTA
2172	64	YM-YWHA OF WASH HGTS - INWOOD SR CTR	54 Nagle Ave	Senior Center	5850 Av. Meals/Month	NYC DFTA

RESIDENTIAL FACILITIES AND FOOD PROGRAMS FOR ADULTS AND FAMILIES

Residential

2117	26	DOROTHY MCGOWEN HSES	518-520 W 159 St	State/City-Contracted Permanent Supportive SRO	52 Singles Units	NYC DHS
2118	62	DOROTHY MCGOWEN HSES	555 W 159 St	State/City-Contracted Permanent Supportive SRO	NA	NYC DHS
2118	69	DOROTHY MCGOWEN HSES	569 W 159 St	State/City-Contracted Permanent Supportive SRO	NA	NYC DHS
2132	30	HEIGHTS	530 W 178 St	State/City-Contracted Permanent Supportive SRO	55 Singles Units	NYC DHS
2137	70	RIO	10 Ft. Washington Ave	State/City-Contracted Permanent Supportive SRO	75 Singles Units	NYC DHS
2114	70	STELLA	575 W 155 St	State/City-Contracted Permanent Supportive SRO	28 Singles Units	NYC DHS
2122	77	W.165TH ST./RICHARD SALYER HOUSE	560 W 165 St	State/City-Contracted Permanent Supportive SRO	106 Singles Units	NYC DHS
2138	79	FORT WASHINGTON SHELTER	216 Fort Washington Ave	Shelter For Singles - DHS Contracted	200 Beds	NYC DHS
2131	23	THE PLAZA NEXT STEP	555 W 174 St	Shelter For Singles - DHS Contracted	92 Beds	NYC DHS

Food Programs and Drop-In Centers

2222	41	COMMUNITY ASSOCIATION OF PROGRESSIVE DOMINICANS	100 Post Ave	Food Pantry	NA	NA
------	----	---	--------------	-------------	----	----

**Selected Facilities and Program Sites
in New York City, release 2011.2**

Page 16 of 16

MANHATTAN COMMUNITY DISTRICT 12

<u>Block</u>	<u>Lot</u>	<u>Facility Name</u>	<u>Facility Address</u>	<u>Facility Type</u>	<u>Capacity / Type</u>	<u>Oversight Agency</u>
<i>Food Programs and Drop-In Centers</i>						
2132	7	COMMUNITY CENTER OF IMMIGRANTS	215 Audubon Ave	Food Pantry	NA	NA
2117	31	COMMUNITY LEAGUE OF THE HEIGHTS	508 W 159 St	Food Pantry	NA	NA
2180	340	EZRAS MOSHE INC.	150 Bennett Ave	Food Pantry	NA	NA
2237	18	FRESH YOUTH INITIATIVES	20 Cumming St	Food Pantry	NA	NA
2180	150	JEWISH COUNCIL OF WASHINGTON HEIGHTS	121 Bennett Ave	Food Pantry	NA	NA
2115	27	NEW COVENANT HOLINESS CHURCH	512-14 W 157 St	Food Pantry	NA	NA
2142	133	WASHINGTON HEIGHTS ECUMENICAL FOOD PANTRY	4111 Broadway	Food Pantry	NA	NA
2219	51	WORLDWIDE MISSIONARY MOVEMENT	501 W 207 St	Food Pantry	NA	NA
2107	12	BETHEL HOLY CHURCH	922 St. Nicholas Ave	Joint Soup Kitchen and Food Pantry	NA	NA
2201	21	LOVE KITCHEN INC.	3816 9 Ave	Joint Soup Kitchen and Food Pantry	NA	NA