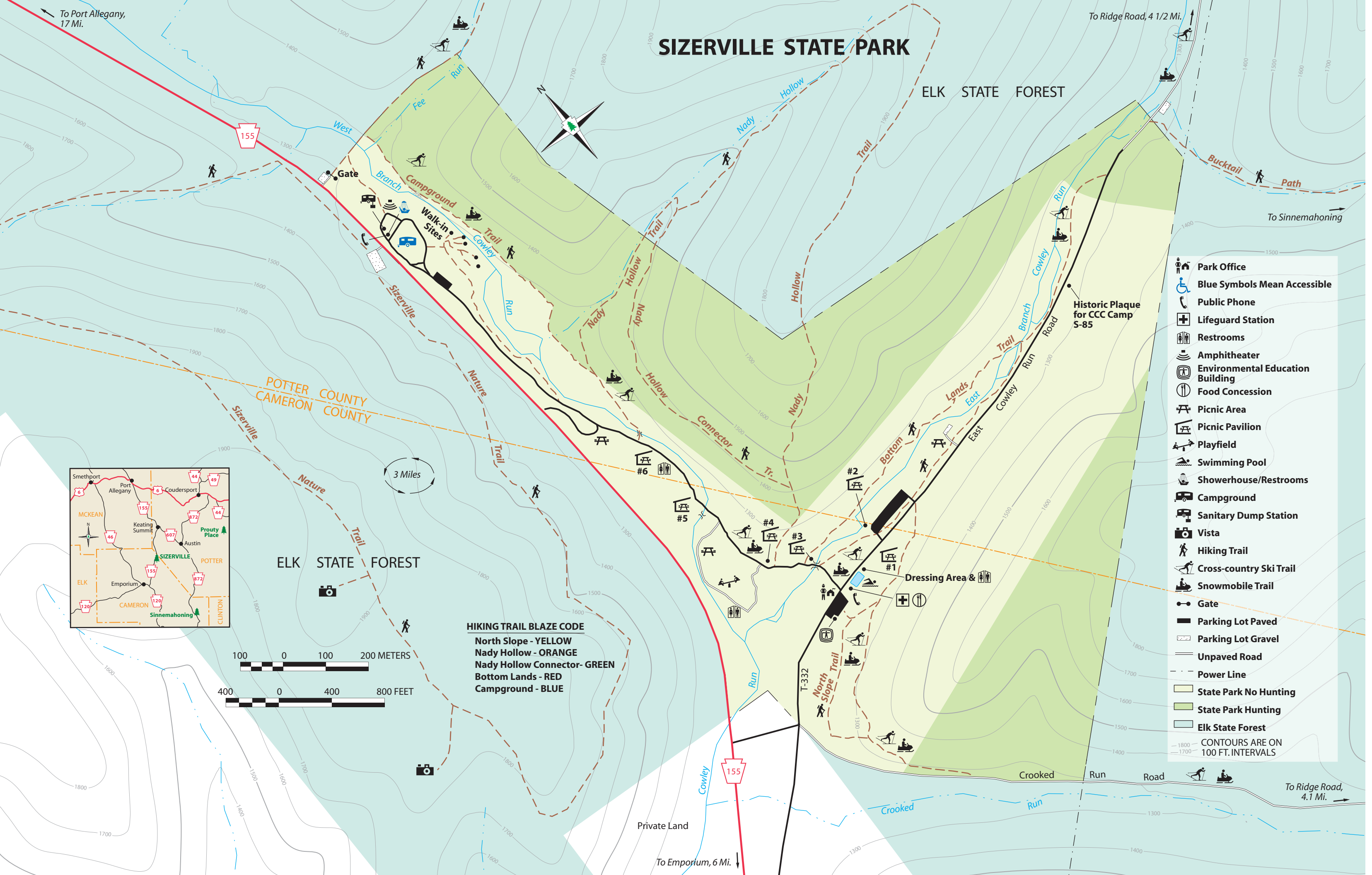


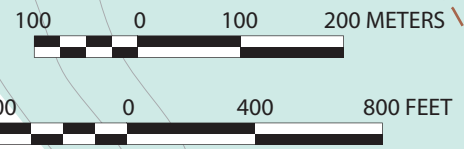
SIZERVILLE STATE PARK

ELK STATE FOREST

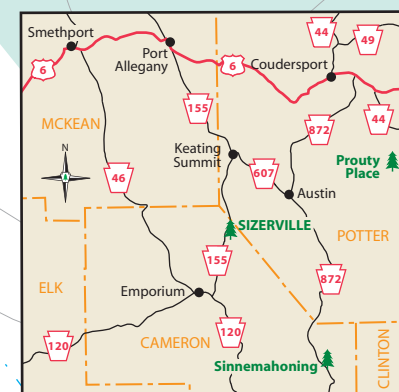


- Park Office
- Blue Symbols Mean Accessible
- Public Phone
- Lifeguard Station
- Restrooms
- Amphitheater
- Environmental Education Building
- Food Concession
- Picnic Area
- Picnic Pavilion
- Playfield
- Swimming Pool
- Showerhouse/Restrooms
- Campground
- Sanitary Dump Station
- Vista
- Hiking Trail
- Cross-country Ski Trail
- Snowmobile Trail
- Gate
- Parking Lot Paved
- Parking Lot Gravel
- Unpaved Road
- Power Line
- State Park No Hunting
- State Park Hunting
- Elk State Forest
- CONTOURS ARE ON 100 FT. INTERVALS

HIKING TRAIL BLAZE CODE
 North Slope - YELLOW
 Nady Hollow - ORANGE
 Nady Hollow Connector- GREEN
 Bottom Lands - RED
 Campground - BLUE



3 Miles



To Port Allegany, 17 Mi.

To Ridge Road, 4 1/2 Mi.

To Sinnemahoning

Historic Plaque for CCC Camp S-85

Dressing Area &

Private Land

To Ridge Road, 4.1 Mi.

To Emporium, 6 Mi.