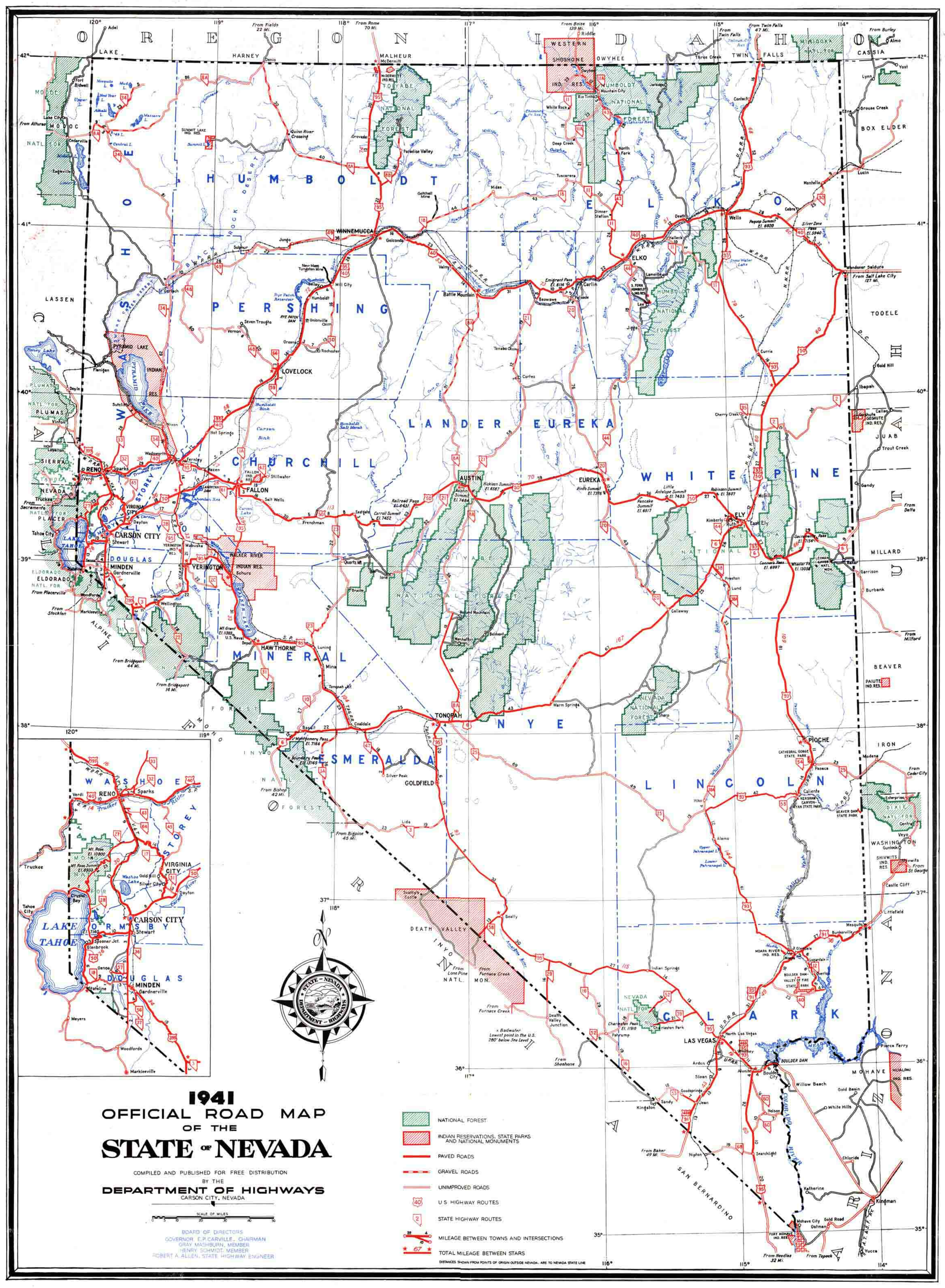

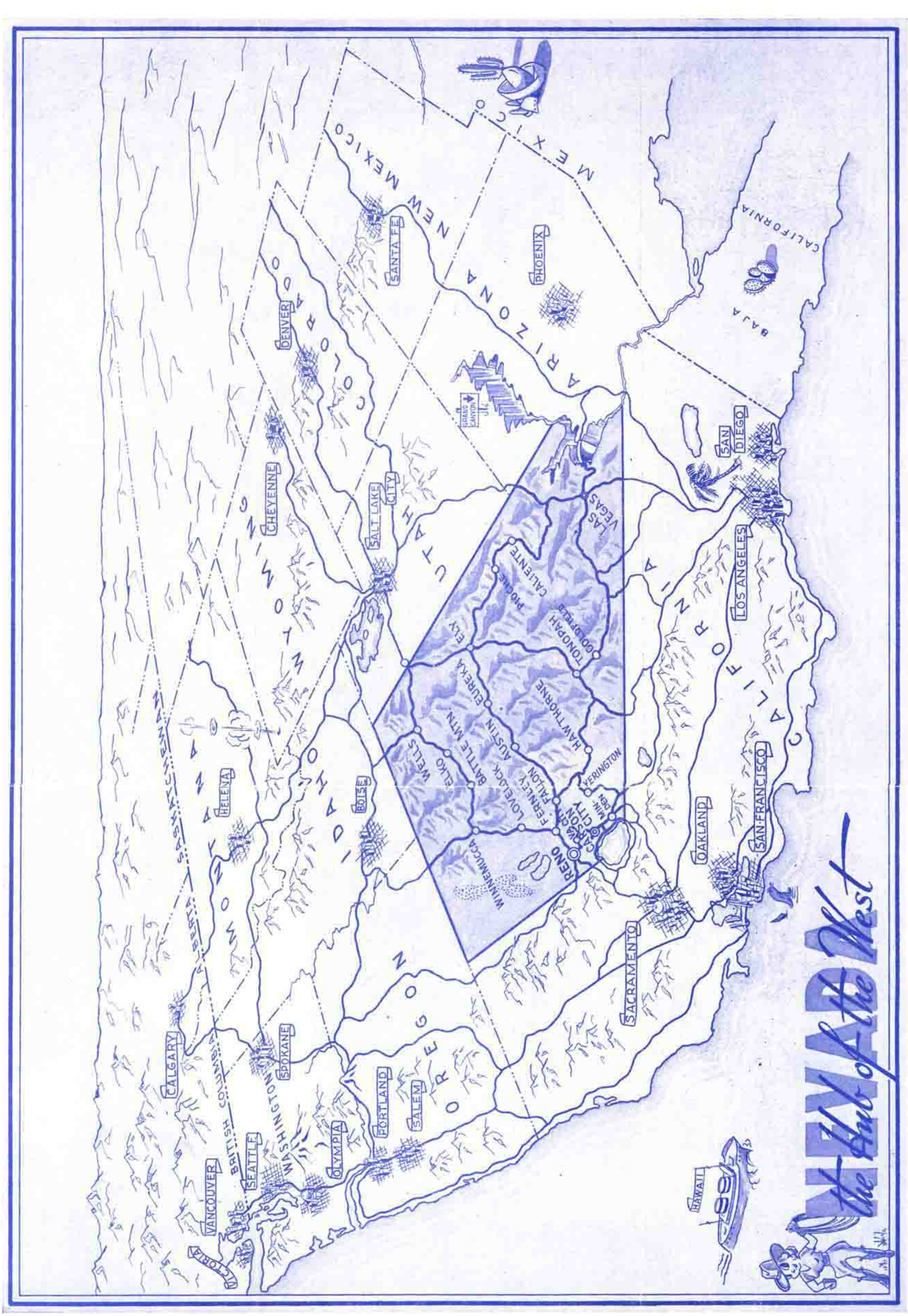

NEVADA PRESENTS:

Boulder Dam—Visitors welcome. The dam is 726 feet high, 660 feet thick at the bottom, 40 feet at roadway level. Elevator service from top to generator rooms.

Carson City—State capital. State Prison, State Orphans' Home, Stewart Indian School nearby. Named after Kit Carson, famous Indian scout and buffalo hunter.

Cathedral Gorge—Lincoln County, eastern Nevada. A unit of State Park System. Erosional sculptured rocks, delicate design. Spires, domes, towers, fluted columns.

Charleston Park—Area of high peaks, heavy forests, riding trails, camp grounds. Snow sports in winter; cool recreation grounds in summer; 35 miles from Las Vegas.

Copper Pit—Near Ruth, White Pine County. Mile long, three quarters mile wide, 800 feet deep. Copper ore deposit worked with power shovels. In operation 35 years.

Fort Churchill—In Lyon County, 35 miles from Carson City. Historic site of old fort which housed soldiers during early Civil War period.

Geiger Grade—Connects Reno with Virginia City. One of the most scenic highways in the West. Geiger Point, half way up, an observation and recreation spot par excellence.

Indian Reservations—Several in various parts of the State. Indian art craft, polished native Nevada gem stones on sale at Indian Trading Posts on reservations.

Lake Tahoe—Part of Nevada California boundary, 28 miles long, 12 miles wide. Fishing, boating, swimming, recreation. One of the most beautiful lakes in the world.

Lehman Caves—Eastern White Pine County, near Ely. Caves of great size, contain many stalactites and stalagmites, delicate design, deep color. East flank of Mt. Wheeler, 13,058 feet elevation.

Mead Lake—Unmatched scenery is accessible because of Mead Lake, formed by Boulder Dam. Fishing, boating, swimming, water sports, desert innovations, and Grand Canyon trips.

Mount Rose—Elevation 10,800 feet, 12 miles southwest of Reno. Gorgeous scenery, mountain trails, winter skiing and sports, forests. Near Lake Tahoe.

Newlands Project—First reclamation project in the West. Churchill County. Lahontan dam impounds enough water to make 200,000 acres of land productive of varied crops.

Pyramid Lake—A desert lake, 35 miles long, 12 miles wide, 35 miles northeast of Reno. Good fishing, fine boating, interesting rock formations along shore, circled by colorful mountains.

Ruby Lakes—A series of beautiful mountain lakes in the Ruby Mountains of Elko County. Ideal for summer vacation, hiking, riding trails, fishing. Hunting in season.

University of Nevada—A State maintained university, located in Reno, enrolling 1,000 students. Beautiful campus, modern buildings, high standards. Courses in science, arts, and engineering. Mining specialty.

Virginia City—Historic center of one of the greatest mining camps in the world. Nearly three quarters of a billion dollars in gold and silver taken from its hills.

Walker Lake—A long, narrow desert lake in Mineral County surrounded by lofty mountains. Good fishing. Remnant of a much larger prehistoric lake called Lahontan.

MILEAGE CHART

Distances shown in this table are calculated over the shortest and most feasible routes over improved highways. Distances may be shortened in several cases by use of unimproved or partially unimproved roads. Obtain local information on road condition prior to using any unimproved road shown on map.

	AUSTIN	BATTLE MTN.	BOULDER CITY	CALIENTE	CARSON CITY	ELKO	ELY	EUREKA	FALLON	FERNLEY	GLENDALE	GOLDFIELD	HAWTHORNE	LAS VEGAS	LOVELOCK	McDERMITT	McGILL	MINDEN	PIOCHE	RENO	RUTH	SPARKS	TONOPAH	VIRGINIA CITY	WELLS	WENDOVER	WINNEMUCCA	YERINGTON
AUSTIN																												
BATTLE MOUNTAIN	323																											
BOULDER CITY	474	586																										
CALIENTE	282	394	192																									
CARSON CITY	174	234	460	456																								
ELKO	337	73	513	321	307																							
ELY	148	262	326	134	322	189																						
EUREKA	70	340	404	212	244	267	78																					
FALLON	113	210	405	395	61	283	261	183																				
FERNLEY	141	184	433	423	50	257	289	211	28																			
GLENDALE	402	514	72	120	486	441	254	332	431	459																		
GOLDFIELD	315	412	203	328	257	383	194	272	202	230	229																	
HAWTHORNE	185	282	333	406	127	355	272	255	72	100	359	130																
LAS VEGAS	451	563	23	169	437	490	303	381	382	410	49	180	310															
LOVELOCK	198	125	490	480	109	198	346	268	85	59	516	287	157	467														
McDERMITT	344	127	636	521	255	200	389	414	231	205	641	433	303	613	146													
McGILL	160	250	336	144	334	177	12	90	273	301	264	206	284	313	358	377												
MINDEN	189	249	448	471	15	322	337	259	76	65	474	245	115	425	124	270	349											
PIOCHE	257	369	217	25	431	296	109	187	370	398	145	303	381	194	455	496	119	446										
RENO	176	219	468	458	30	292	324	246	63	35	494	265	135	445	94	240	336	45	433									
RUTH	146	270	334	142	320	197	8	76	259	287	262	202	280	311	344	397	20	335	117	322								
SPARKS	173	216	465	455	33	289	321	243	60	32	491	262	132	442	91	237	333	48	430	3	319							
TONOPAH	289	386	229	302	231	357	168	246	176	204	255	26	104	206	261	407	180	219	277	239	176	236						
VIRGINIA CITY	174	234	460	456	16	307	322	244	61	50	486	257	127	437	109	255	334	31	431	23	320	26	231					
WELLS	287	123	463	271	357	50	139	217	333	307	391	333	405	440	248	250	127	372	246	342	147	339	307	357				
WENDOVER	268	184	444	252	418	111	120	198	381	368	372	314	392	421	309	311	108	433	227	403	128	400	288	418	61			
WINNEMUCCA	270	53	562	447	181	126	315	340	157	131	567	359	229	539	72	74	303	196	422	166	323	163	333	181	176	237		
YERINGTON	171	231	391	453	69	304	319	241	58	47	417	188	58	368	106	252	331	57	428	82	317	79	162	69	354	415	178	

TRAFFIC REGULATIONS IN NEVADA

Visitor's Permit—Nonresident owners of motor vehicles, trailers, or semitrailers, properly licensed in other States, may operate in Nevada without paying fees provided they shall, within five days after commencing to operate within the State, apply for nonresident registration permit.

License Plates Displayed—License number plates must be conspicuously displayed on all motor vehicles, including trailers, in the State of Nevada at all times.

Operator's License Required—Every person who drives a motor vehicle upon any public highway in Nevada must have an operator's license. No fee is charged for this license, and application can be made to any County Assessor for such license.

License Available At All Times—The licensee shall have an operator's license in his immediate possession at all times when driving a motor vehicle, and shall display the same upon the demand of a Justice of the Peace, a peace officer, or a member of the State Police. It is a misdemeanor for any person to drive a motor vehicle after his operator's license has been revoked or suspended. Licenses of other States are generally recognized.

Regulations for Minors—No person under 15 years of age is permitted to drive a motor vehicle in Nevada at any time. A nonresident operator under 16 years of age must procure a Nevada driver's license. The application of a minor for operator's or chauffeur's license must be signed by legal guardian or parent.

Speed Limit—It is unlawful to drive a motor vehicle at a rate of speed greater than that which is reasonable and proper, having due regard for traffic, surface, and width of highway.

Slow moving traffic shall drive to the extreme right of the highway, but in no place shall drive at such a rate of speed that it will delay or hinder the traffic in the rear beyond a reasonable limit.

Collision—Immediate assistance must be given to any person or persons injured by collision; and a full report of any collision shall be made to a Sheriff or proper municipal authority and to any member of the State Police at the scene of the accident.

Intoxicated Drivers—Any person who drives a motor vehicle while under the influence of intoxicating liquor or stimulating or stupefying drugs shall be guilty of a misdemeanor. If death or bodily injury results to any person from the act or negligence of an intoxicated driver, the latter shall be guilty of a felony.

Park Your Car Off the Roadway—When forced to stop along the highways all motor vehicle drivers are required by law to move such vehicle from the main traveled portion of the highways while making adjustments or repairs.

Keep Your Driving Lane—Motor vehicle drivers are required by law to stay in the driving lane on the right when approaching a curve or crest of a hill. Warning signs must be observed.

Descend Grades With Gears In Mesh—It is unlawful in Nevada to drive a motor vehicle while descending a grade with the gears out of mesh.

Stop Engines While Getting Gas—Motor vehicle engines must be shut off while the supply tank is being filled with gasoline or other motor fuel.

Change of Direction Signals—Every person driving a motor vehicle shall, before changing direction or stopping, extend the left hand in the proper signal to give notice of his intention, and this sign shall be made at least 50 feet before the change of direction or stop is made.

Dim Your Lights—The law requires the dimming of lights when approaching a vehicle traveling in the opposite direction.

Mechanical Equipment Requirements—Every motor vehicle licensed for use on the public highways in Nevada shall be provided with adequate brakes and a suitable horn. Sirens are to be used only by emergency vehicles in an emergency.

Sounding Horns—A lawful signalling device shall in all cases be sounded in passing other cars going in like direction, and at intersecting highways in the country or elsewhere whenever the operator's view is obscured.

Headlights—At least two white headlights and one red tail-light are required on all motor vehicles using the Nevada highways. Trucks and trailers shall be equipped with reflectors and lamps required by law. In the event of failure of one or more lights, the operator may proceed cautiously, taking the first opportunity to put his lights in order.

State Printing Office of Nevada, Carson City