

see Georgia first

SUMMER, WINTER, SPRING OR FALL, ANY SEASON IS A GOOD SEASON TO VISIT GEORGIA. SNOW-WHITE BEACHES, MAJESTIC MOUNTAINS, CHARMING GARDENS, HISTORIC HOMES — FISHING, CAMPING, GOLF . . . YOU NAME IT, GEORGIA'S GOT IT.




Stone Mountain Memorial Park (F-6), 16 miles east of Atlanta. The Skyline, Battleground, Game Ranch, Antique Autos, River-boat and Scenic Railroad are a few of the many attractions for a unique vacation experience. Accommodations range from camping to a modern motor hotel.

Georgia's diversified State parks are open year-round, with no admission fee. Most facilities are available in winter months unless freezing weather necessitates protection of water systems. Uniform fees are charged only for camping or special services. Campers should obtain permit by 8:00 p.m.



Above the clouds at Brasstown Bald Mountain (G-1), the U.S. Forest Service now maintains a massive stone, 4786-foot summit attract visitors and clubs to this peak.

panned parking facilities and a 900-yard scenic trail to the 4786-foot summit attract visitors and clubs to this peak.



The Richard B. Russell Scenic Highway, State Route 348 (Q-2), is named in honor of the State's senior Senator. The road winds 15 miles across Tennesse Gap in the beautiful north Georgia mountains, between State Routes

180 and 356. A typical view from one of several scenic overlooks. Numerous other attractions are just a short drive away.




Savannah, Georgia's colonial capital (Q-13). One of many historic homes is the Juliette Gordon Low birthplace. A fine example of English Regency architecture, it still contains many original furnishings. Now used as National Program Center for the Girl Scouts of America.




Fort McAllister, east of Richmond Hill (Q-14). Beautifully restored earthen fort and Civil War Museum, on the Ogeechee River. Successfully withstood Federal Navy attacks in 1864. Finally captured by General Sherman's ground forces, thus ending the "March to the Sea."



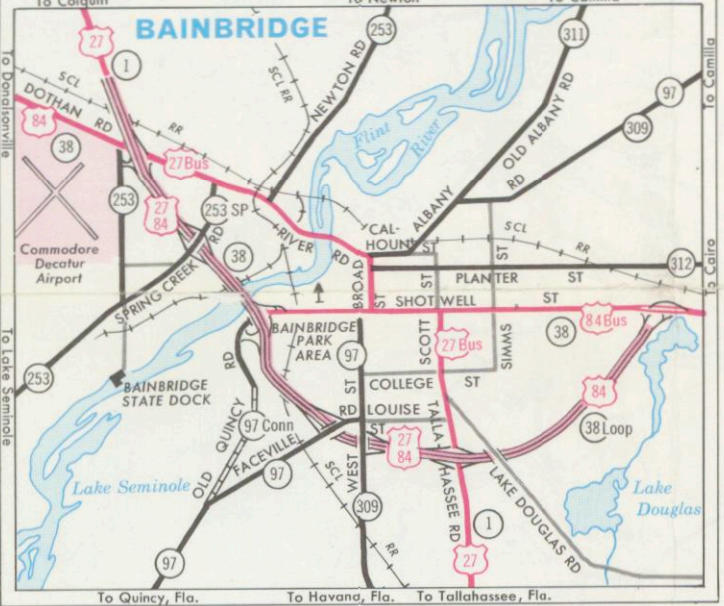
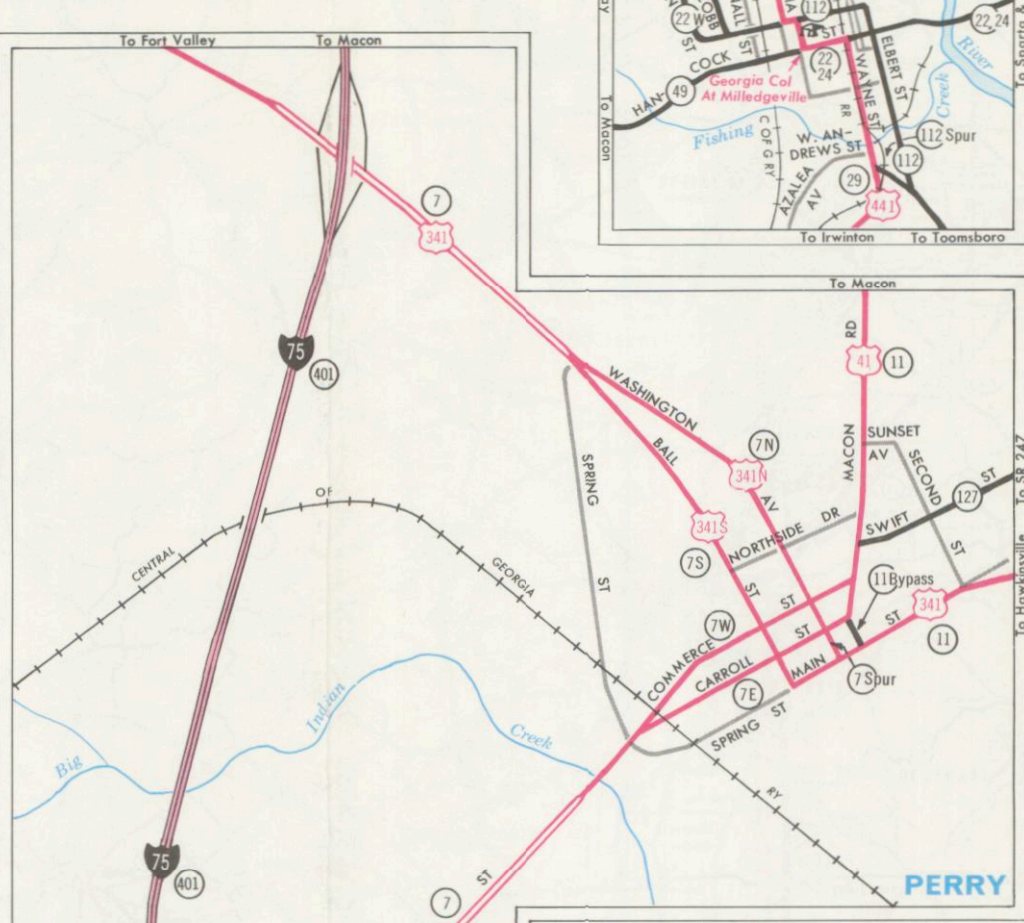
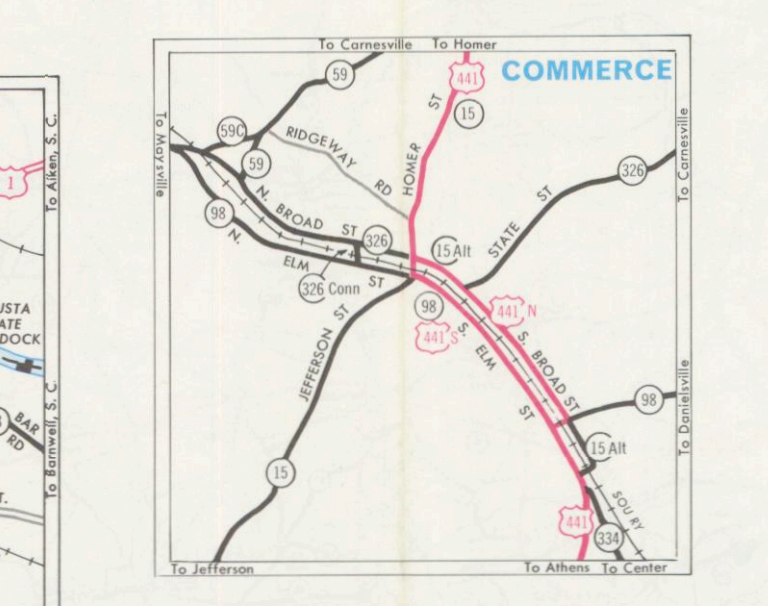
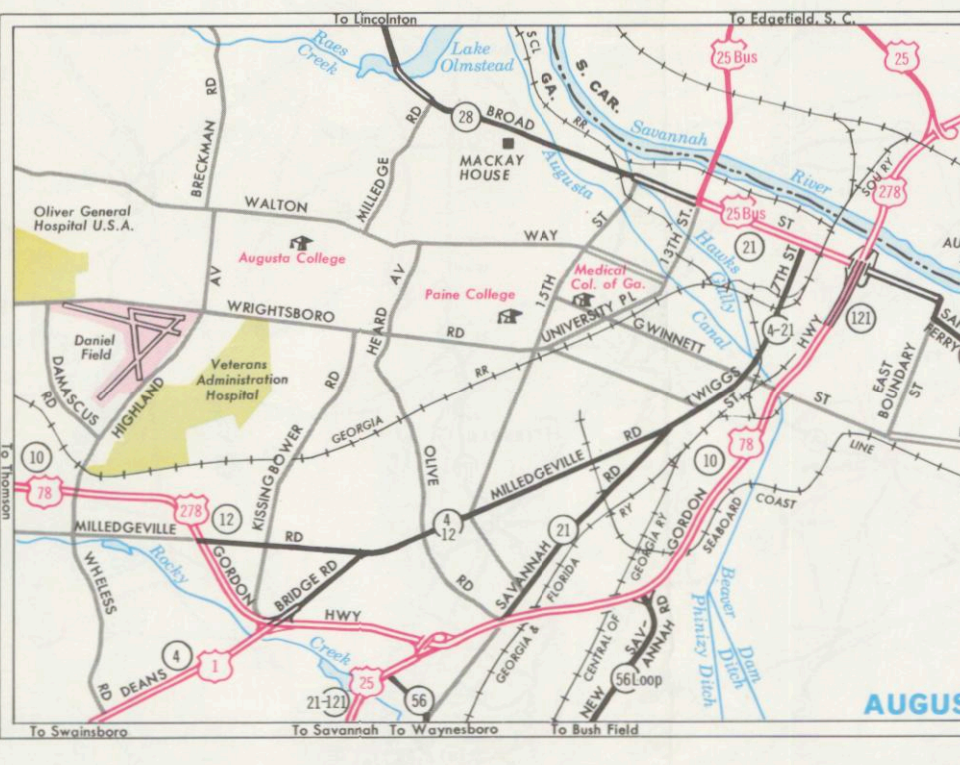
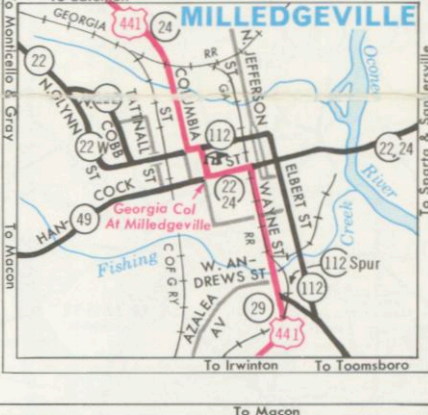
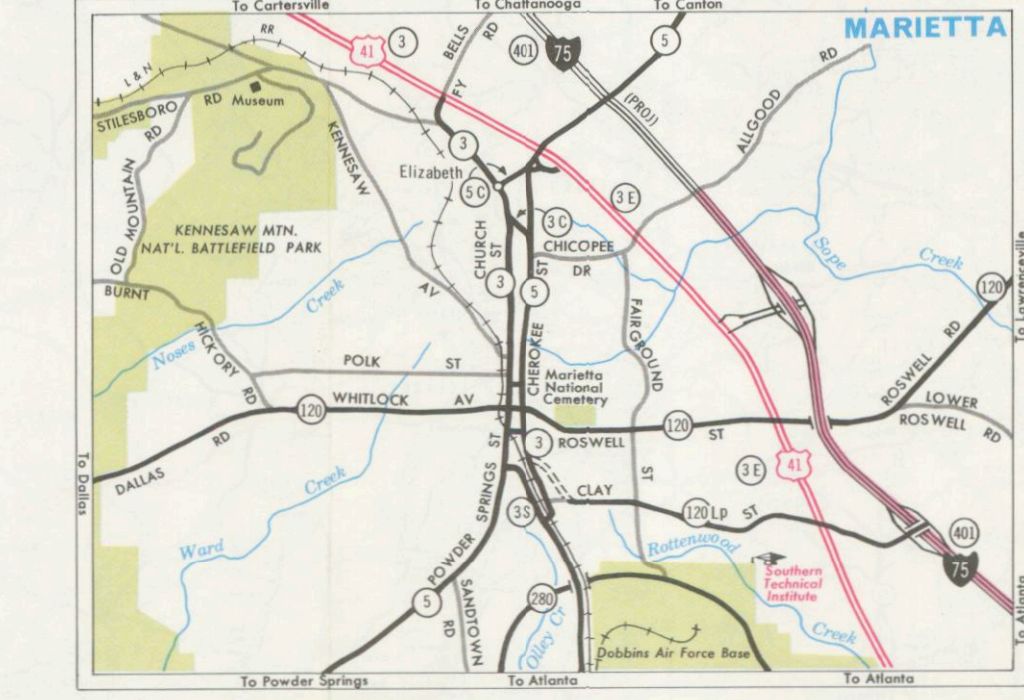
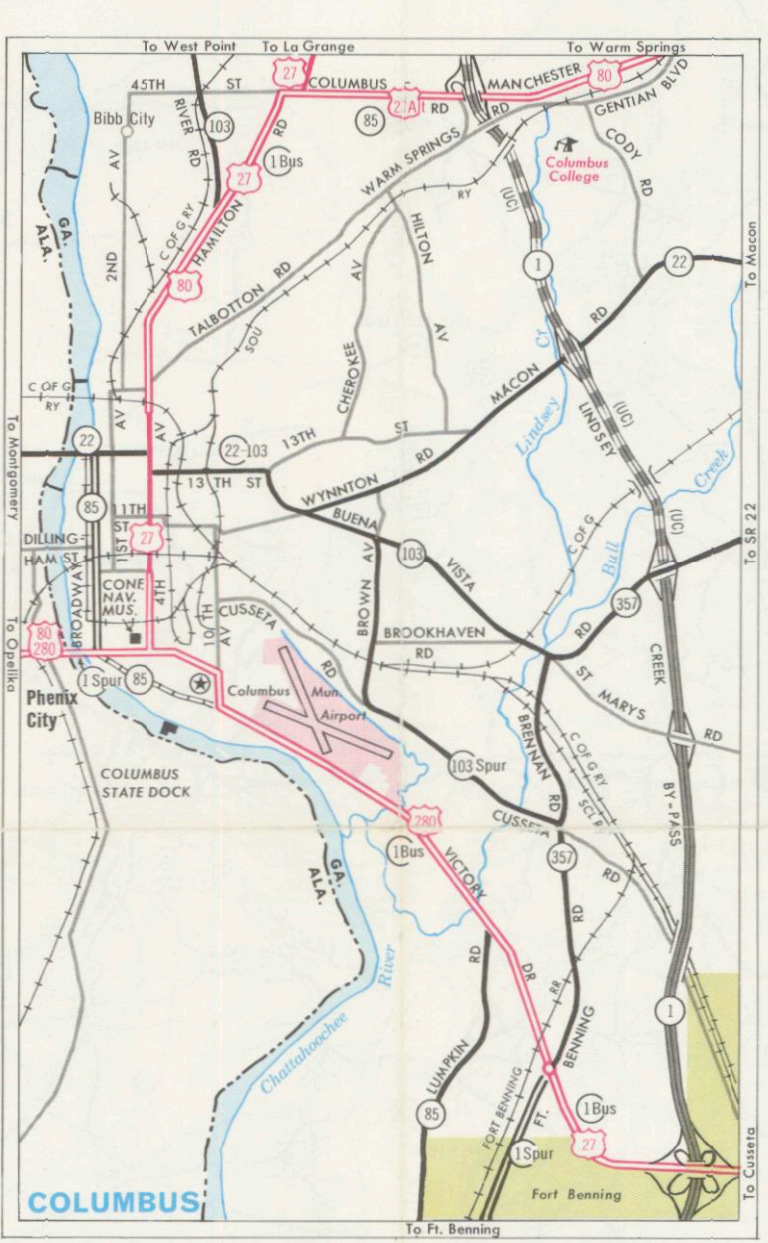
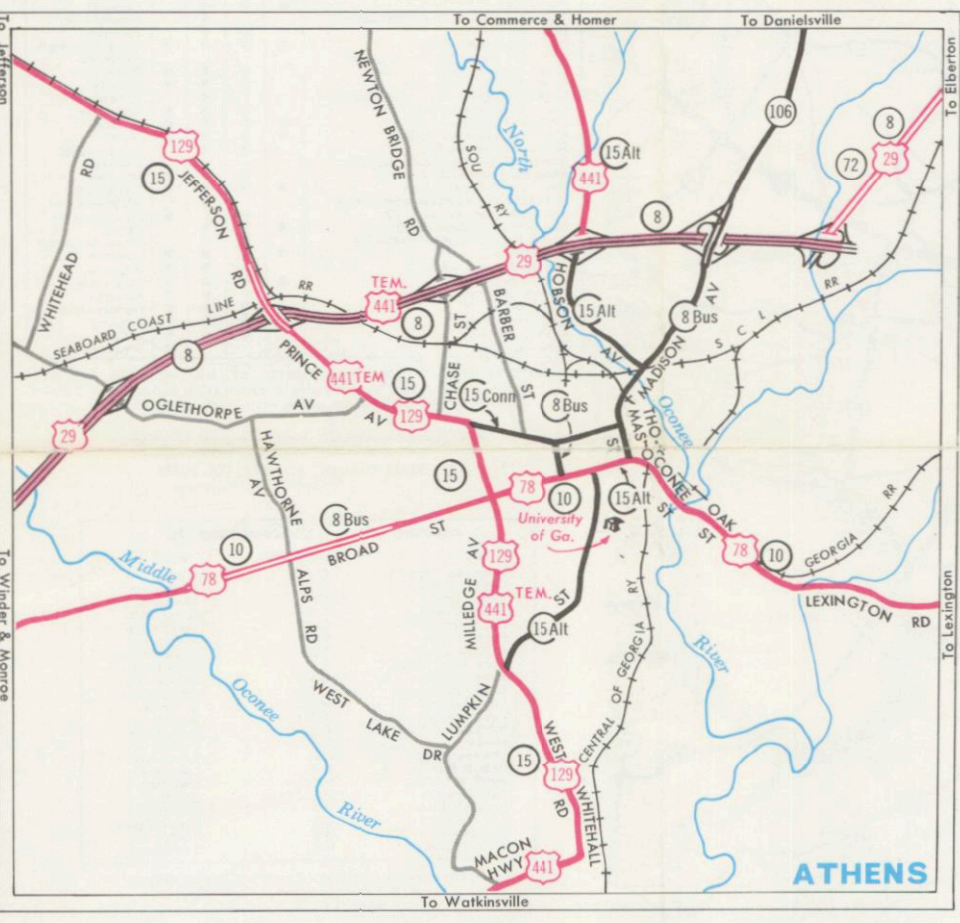
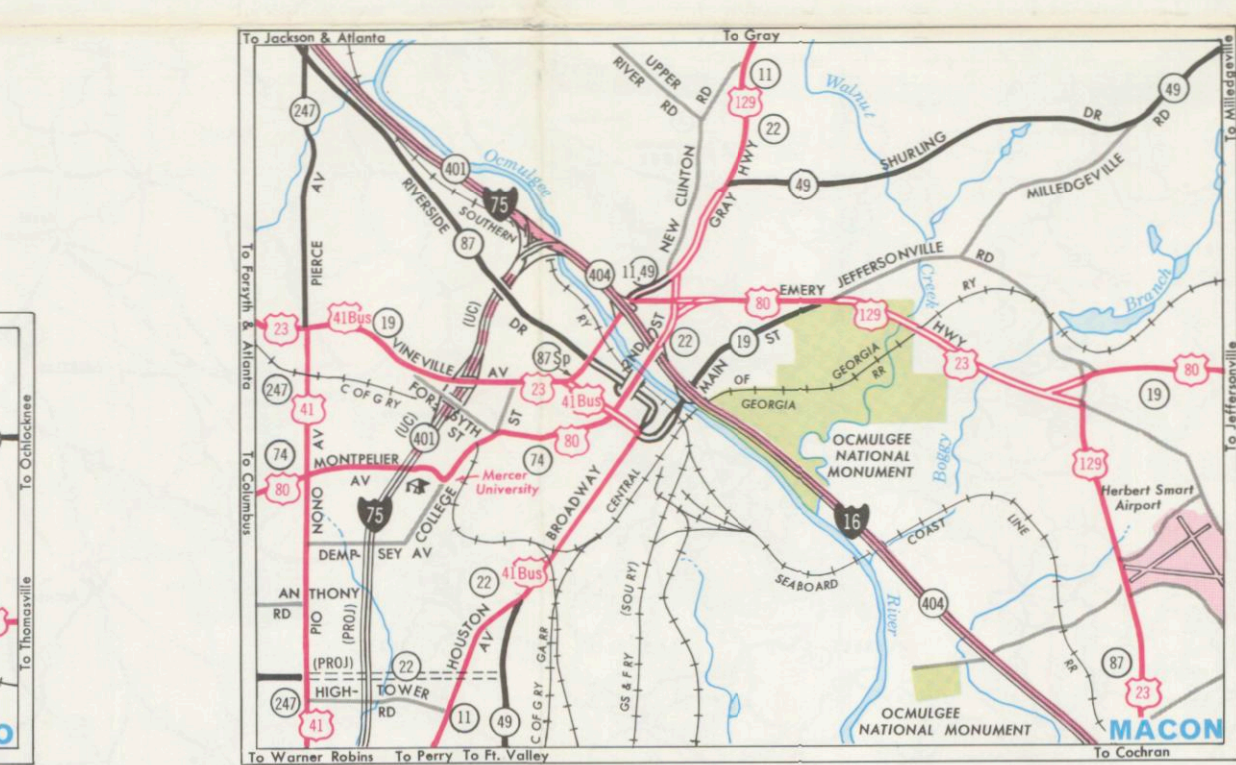
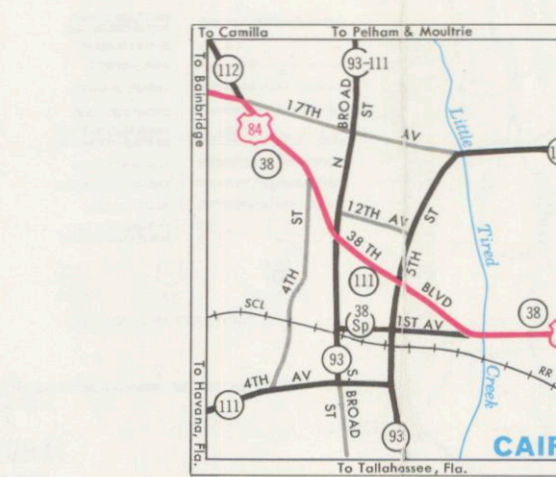
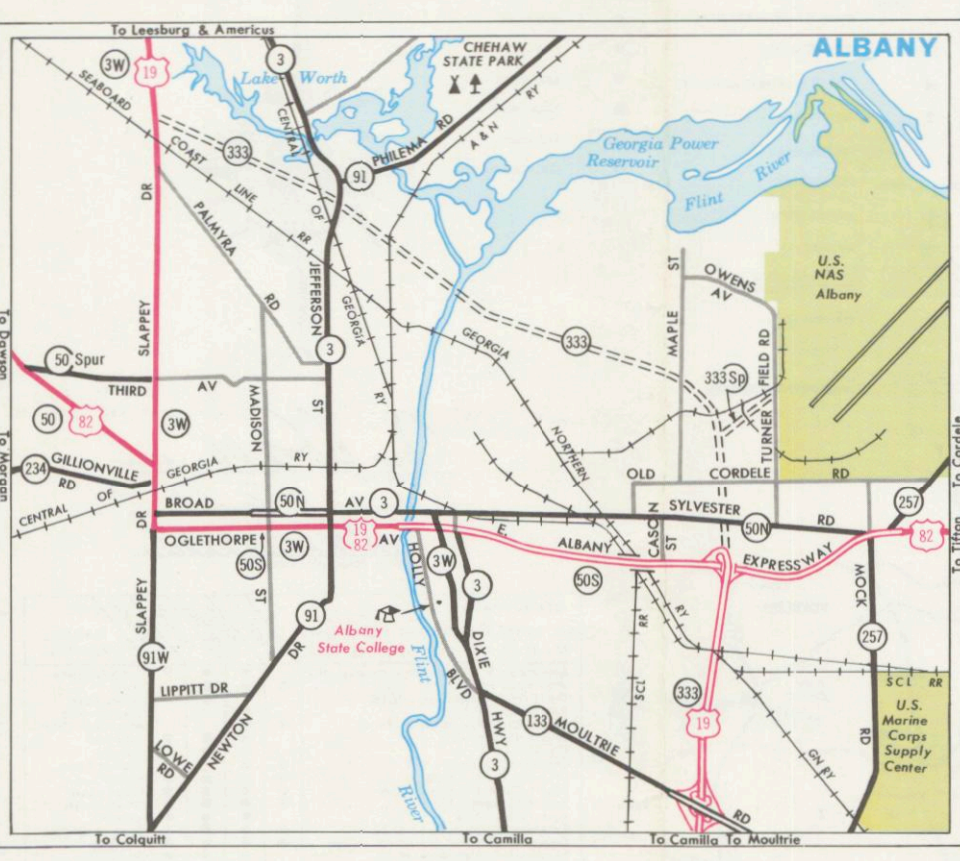
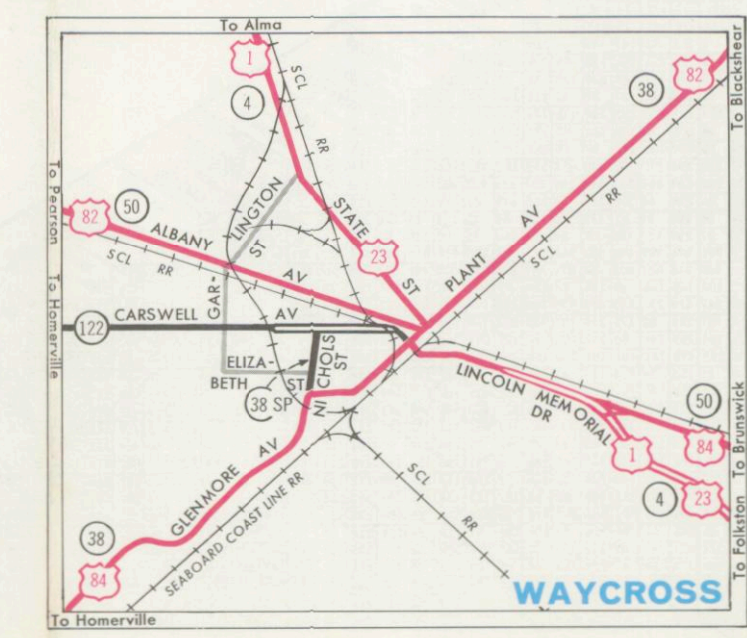
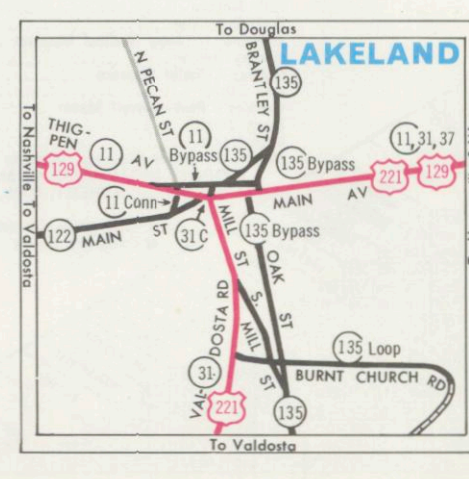
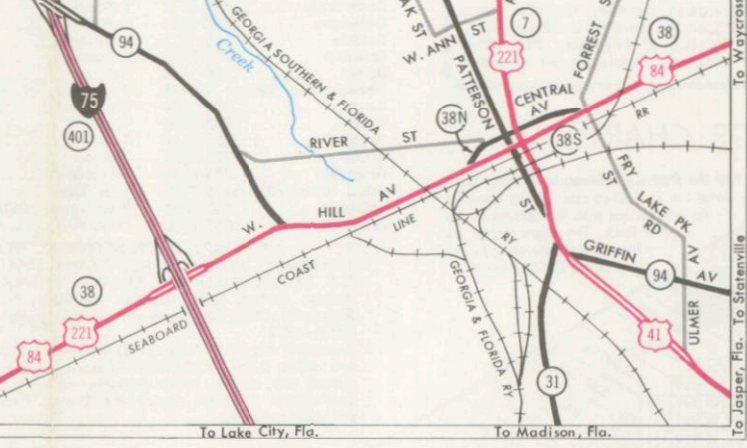
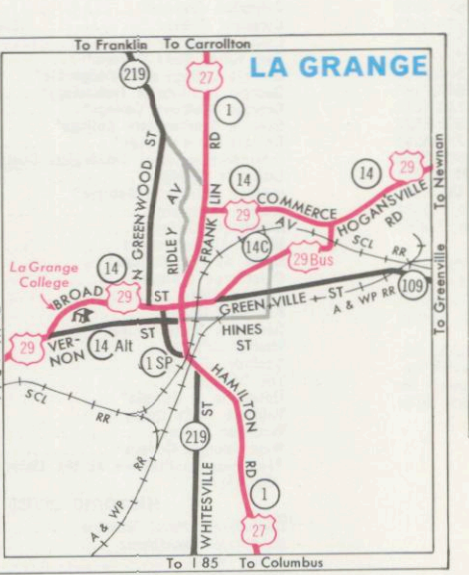
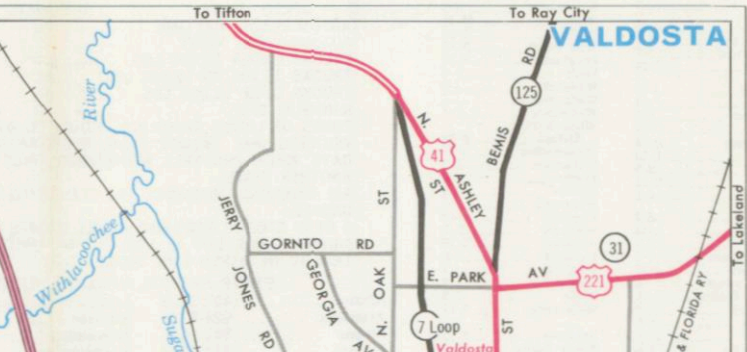
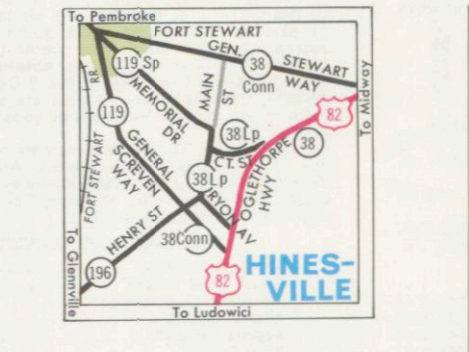
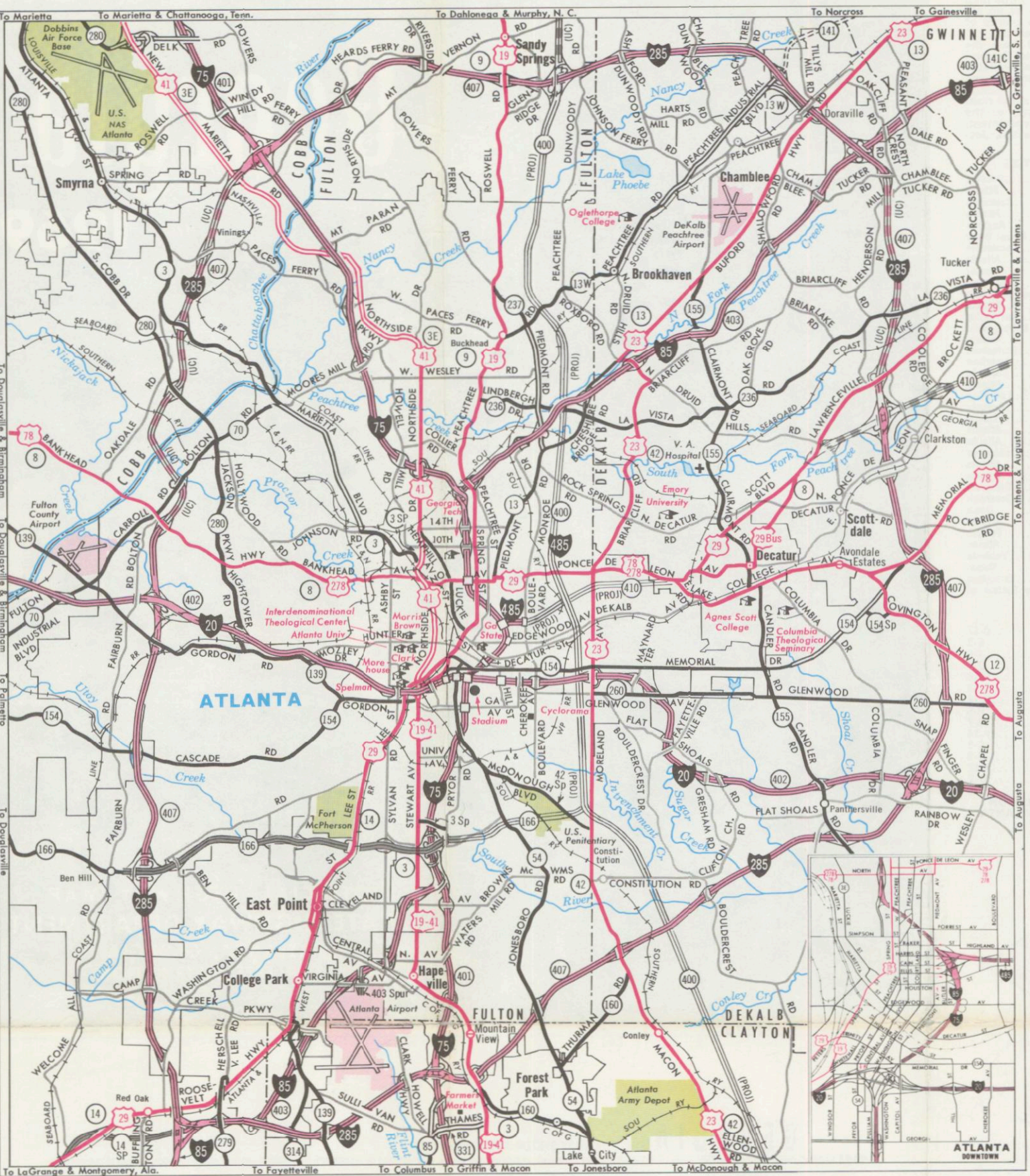
The Crescent House, in Valdosta (I-19), was built by Colonel William S. West in 1808 on a semicircle drawn with the Colonel's walking cane. The famous "Doc" Holliday once made his home in Valdosta.



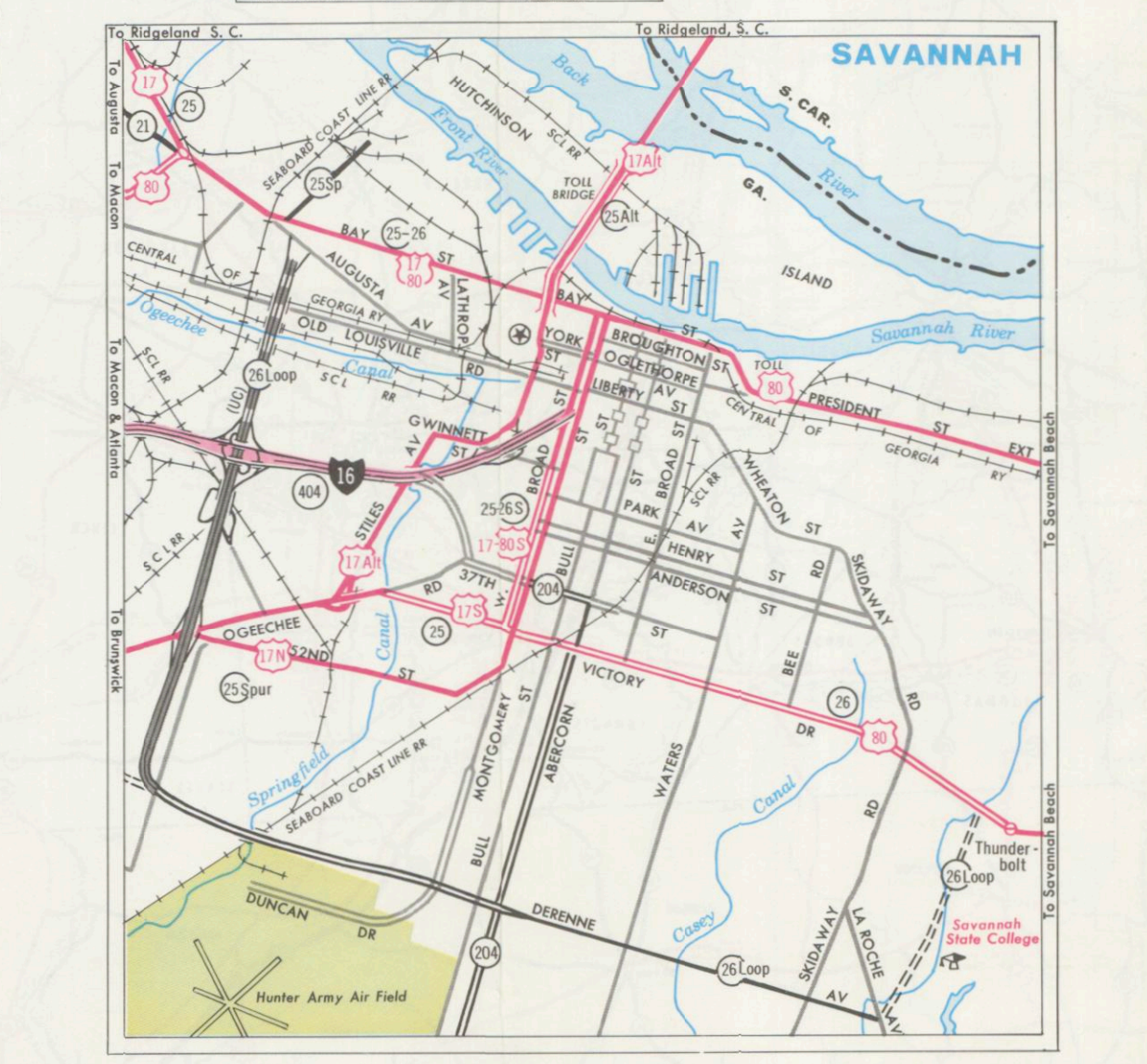
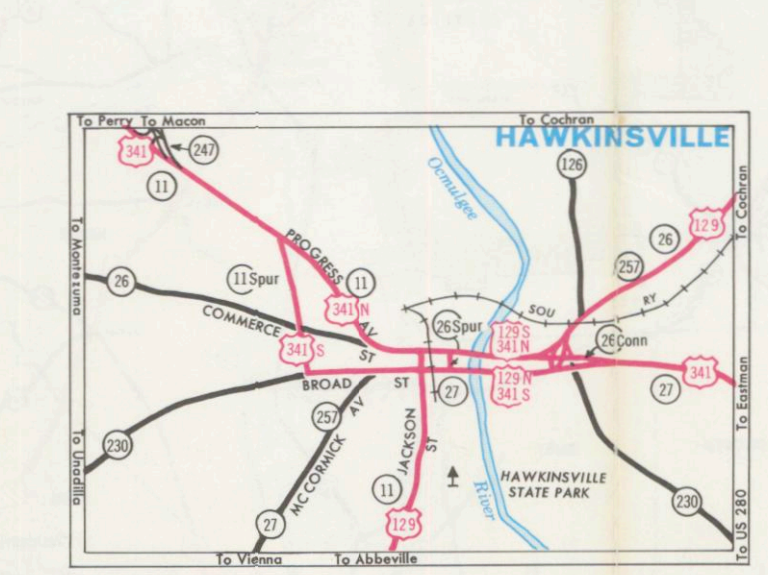
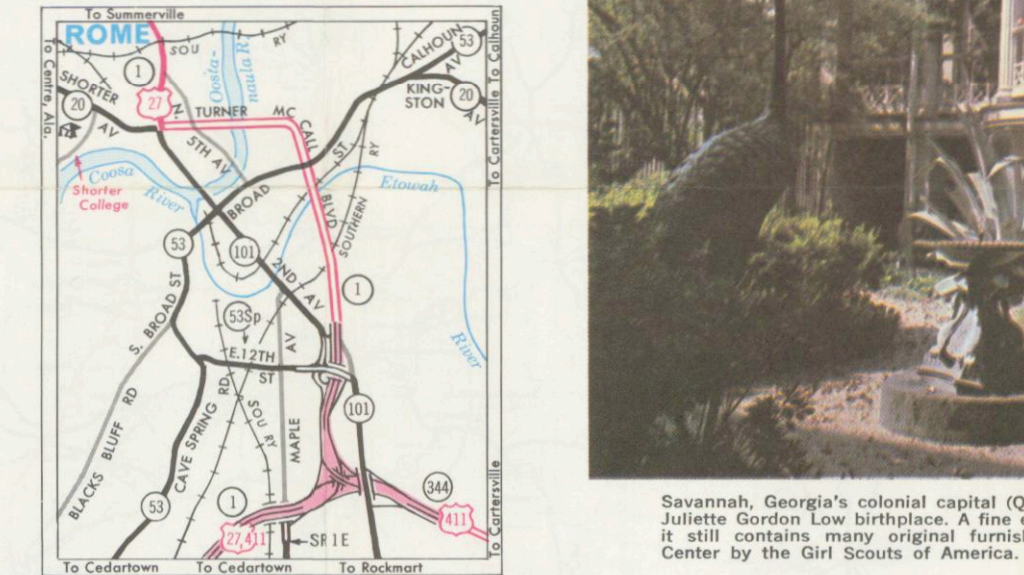
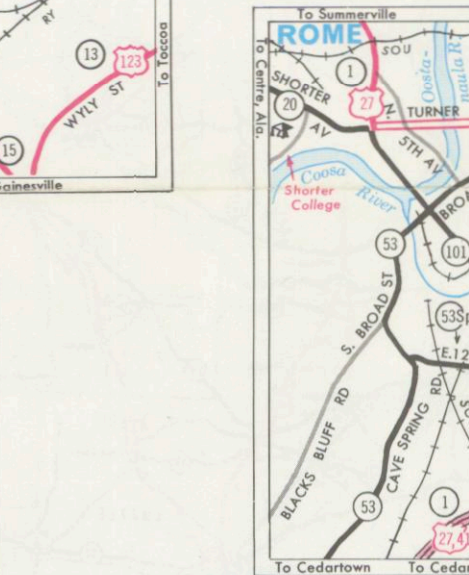
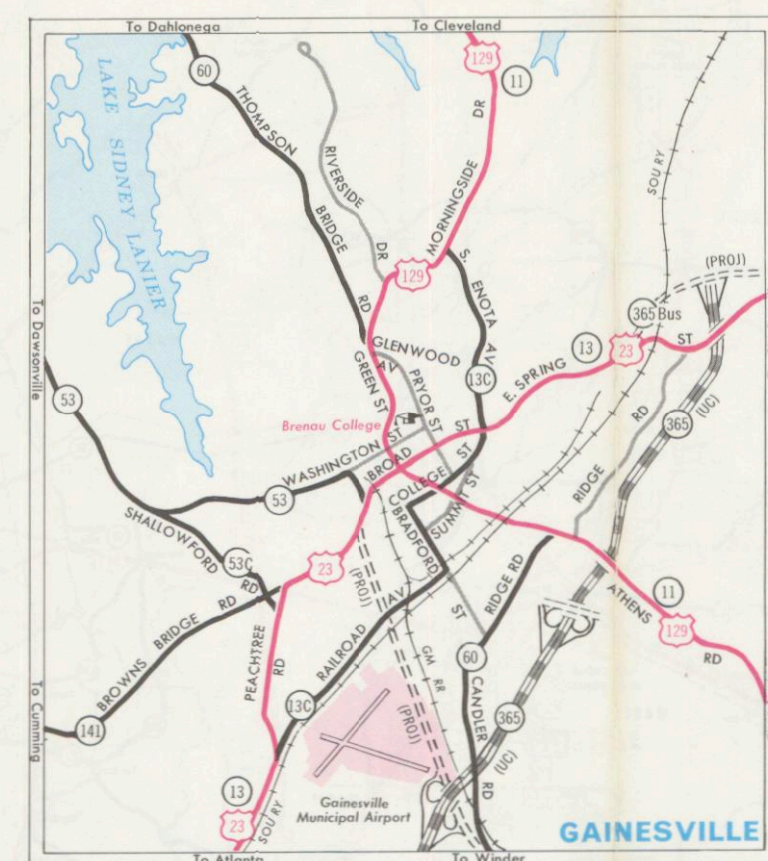
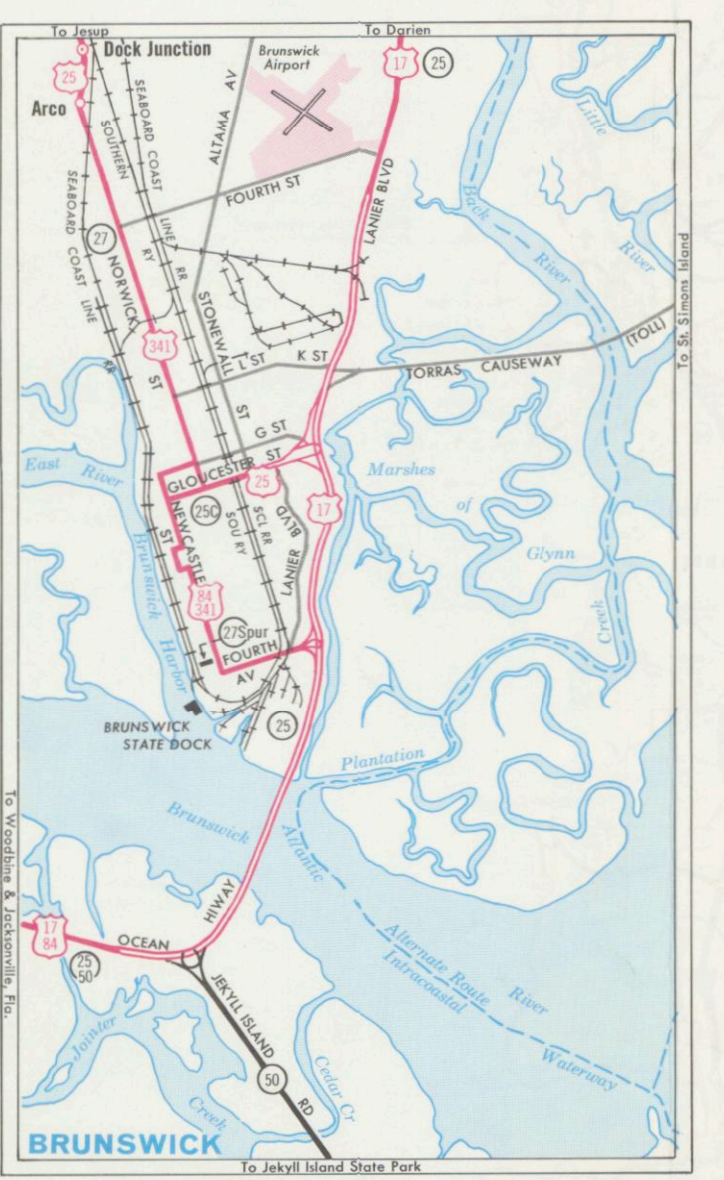
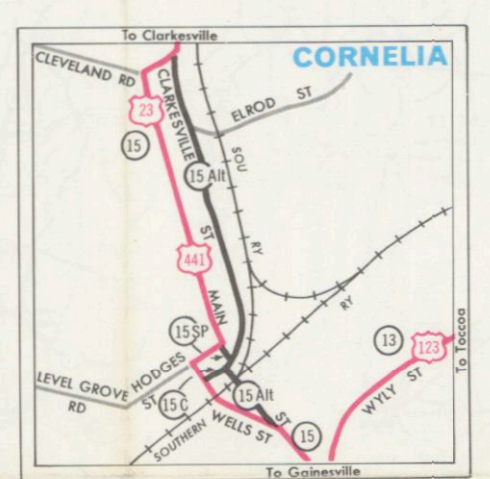
Saint Simons Lighthouse (P-17). Famous landmark on Saint Simons Island. One of the oldest navigational beacons on the coast, the original tower was built in 1808. Open by appointment.



Broad River Bridge (L-5), 258 feet long, is on a county road between Madison and Oglethorpe Counties, southeast of Corner. The sound of the river spilling over a dam and across acres of flat rock below adds to its popularity.



CITIES SHOWN ENLARGED ARE NOT BASED ON POPULATION BUT ON LOCAL CONGESTION OF ROUTES.



Get illustrated folders and detailed information on all Georgia attractions in which you're interested. Write: TOURIST DIVISION, GEORGIA DEPARTMENT OF INDUSTRY AND TRADE, 100 STATE CAPITOL, ATLANTA, GEORGIA 30334.

OFFICIAL HIGHWAY MAP STATE HIGHWAY DEPARTMENT



Georgia 1969

CITY	POPULATION	CITY	POPULATION
Atlanta	235,000	Tifton	5,000
Decatur	125,000	Waynesboro	5,000
Savannah	115,000	Waynesboro	5,000
Conley	105,000	Waynesboro	5,000
Lawrenceville	100,000	Waynesboro	5,000
Alpharetta	95,000	Waynesboro	5,000
Lawrenceville	90,000	Waynesboro	5,000
Union City	85,000	Waynesboro	5,000
Lawrenceville	80,000	Waynesboro	5,000
Lawrenceville	75,000	Waynesboro	5,000
Lawrenceville	70,000	Waynesboro	5,000

ROAD REGULATIONS

INTERSTATE HIGHWAYS
AUTOMOBILES: DAYTIME 65
NIGHT 55
TRUCKS UNDER 16,000 LBS. 55
TRUCKS OVER 16,000 LBS. 50

STATE HIGHWAYS
AUTOMOBILES: DAYTIME 65
NIGHT 55
TRUCKS UNDER 16,000 LBS. 55
TRUCKS OVER 16,000 LBS. 50

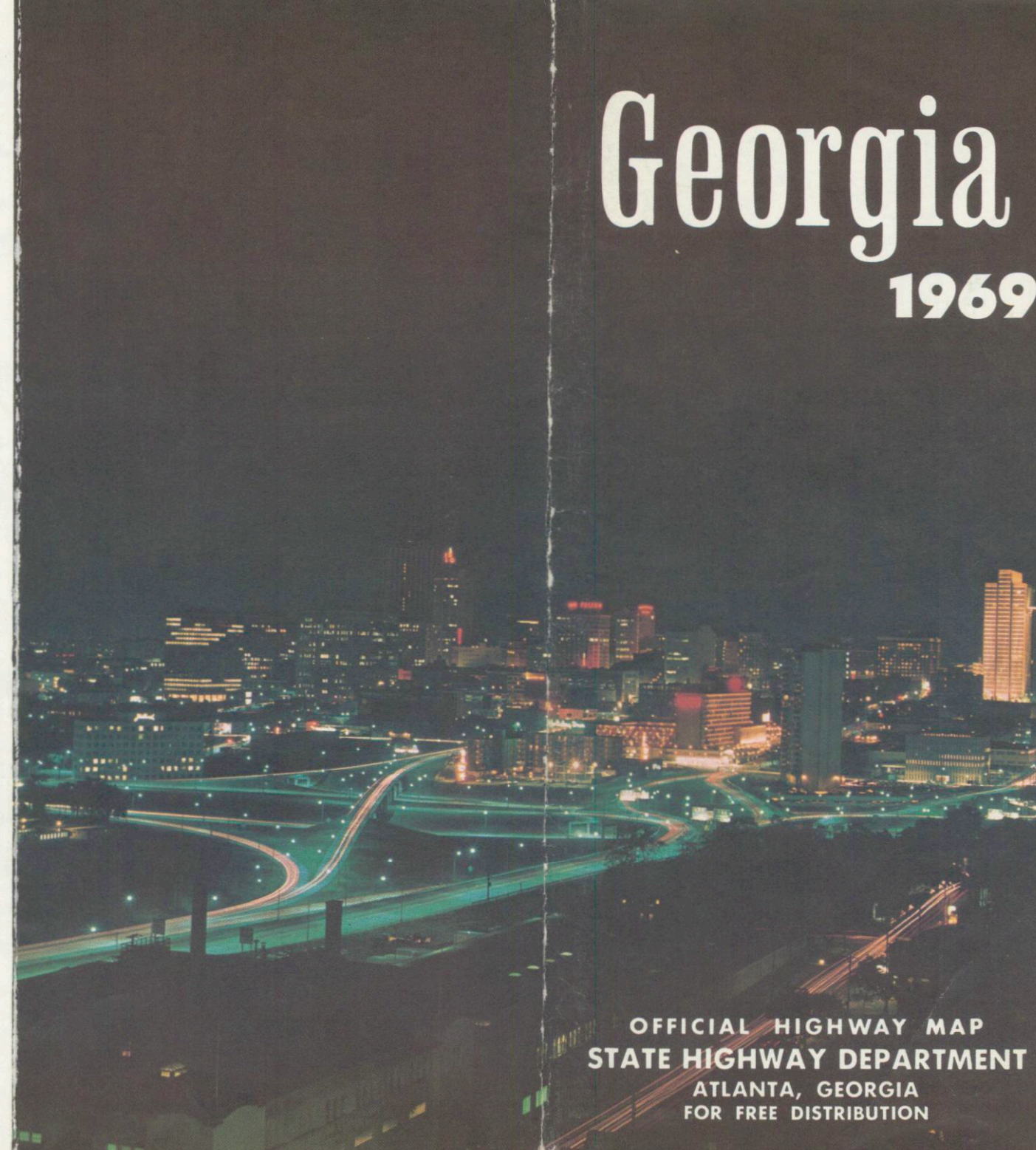
LOCAL ROADS
MINIMUM SPEED 40

ROADS OF LOWER SPEED ARE INDICATED BY SIGNS.
VEHICLES ARE EXEMPT FROM REGISTRATION FOR 30 DAYS WHEN REGISTERED UNDER LAWS OF ANOTHER STATE.

ALL THROUGH CROSSINGS ARE CLASSIFIED AS SAFE OR UNSAFE.
A DEAD STOP IS REQUIRED AT ALL UNSAFE CROSSINGS.
WHEN SCHOOL BUSES ARE LOADING OR UNLOADING, ALL TRAFFIC IN EITHER LANE SHALL STOP.

STATE PATROL HEADQUARTERS
Atlanta 363-5246
Americus 678-3281
Augusta 735-2107
Columbus 526-3232
Dalton 272-3232
Macon 478-2107
Milledgeville 484-3232
Savannah 484-3232
Tifton 924-3232
Waynesboro 924-3232

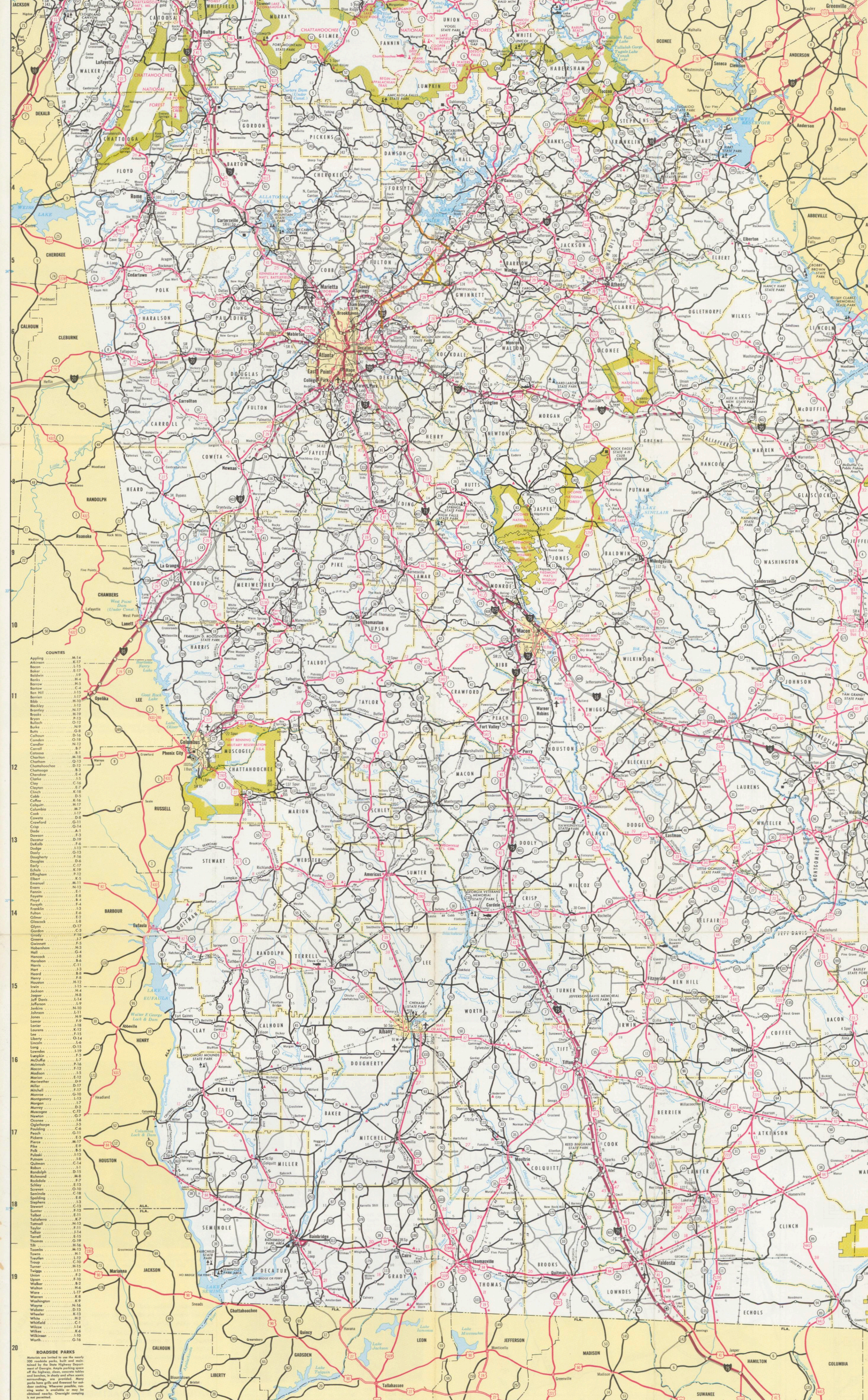
NATIONAL PARK SERVICE AREAS
Chickamauga and Chatahoochee National Military Parks
U.S. 27 near Chattanooga, Tennessee
In operation from 1963-1964



OFFICIAL HIGHWAY MAP
STATE HIGHWAY DEPARTMENT
ATLANTA, GEORGIA
FOR FREE DISTRIBUTION

MILEAGE CHART

To find the distance between two towns, trace down the vertical column of one town to its intersection with the column of the other town. The figure represents the approximate mileage between the two towns.



GEORGIA STATE HIGHWAY SYSTEM AND CONNECTIONS

PREPARED BY STATE HIGHWAY DEPARTMENT OF GEORGIA, DIVISION OF HIGHWAY PLANNING IN COOPERATION WITH U.S. DEPARTMENT OF TRANSPORTATION, FEDERAL HIGHWAY ADMINISTRATION, BUREAU OF PUBLIC ROADS

ROAD CLASSIFICATIONS
MULTILANE DIVIDED HIGHWAY
DIVIDED HIGHWAY
UNDIVIDED HIGHWAY
ROAD UNDER CONSTRUCTION
ROAD UNDER REPAIR
ROAD UNDER RECONSTRUCTION

SYMBOLS
STATE
WAGON ROAD OR POST ROAD
WELCOME CENTER
WORLDWIDE TOURS AUTHORITY
STATE PARK
CAMPING AREA
FISH HATCHERY
AIRPORT DRAGONS
RAILROAD
PARK RECREATION
PARKS (EXCEPT STATE PARKS)
HISTORIC SITE

POPULATIONS OF CITIES AND TOWNS
UNDER 1000
1,000-5,000
5,000-10,000
10,000-25,000
OVER 25,000
STATE CAPITAL

SCALE IN MILES

JANUARY 1969

Jim Collins
James C. Bond
H. H. Shubert

STATE PARKS

ALL STATE PARKS HAVE PICKNICKING FACILITIES AND ADMISSION IS FREE.

STATE PARK	LOCATION	MAILING ADDRESS
Academy Forest	Waynesboro	Waynesboro, Georgia
Alpharetta	Alpharetta	Alpharetta, Georgia
Ash Grove	Waynesboro	Waynesboro, Georgia
Augusta	Augusta	Augusta, Georgia
Blue Ridge	Blue Ridge	Blue Ridge, Georgia
Bonaventure	Waynesboro	Waynesboro, Georgia
Chickamauga	Chickamauga	Chickamauga, Georgia
Chickasaw	Waynesboro	Waynesboro, Georgia
Chickasaw	Waynesboro	Waynesboro, Georgia
Chickasaw	Waynesboro	Waynesboro, Georgia

CAMPING AREAS IN NATIONAL FORESTS

NAME	LOCATION	NEAR
Anderson	Waynesboro	Waynesboro
Blue Ridge	Blue Ridge	Blue Ridge
Chickamauga	Chickamauga	Chickamauga
Chickasaw	Waynesboro	Waynesboro
Chickasaw	Waynesboro	Waynesboro
Chickasaw	Waynesboro	Waynesboro
Chickasaw	Waynesboro	Waynesboro
Chickasaw	Waynesboro	Waynesboro
Chickasaw	Waynesboro	Waynesboro
Chickasaw	Waynesboro	Waynesboro

FOR INFORMATION ON CAMPING AREAS, WRITE: U.S. FOREST SERVICE BOX 1437, GAINESVILLE, GA. 30602