


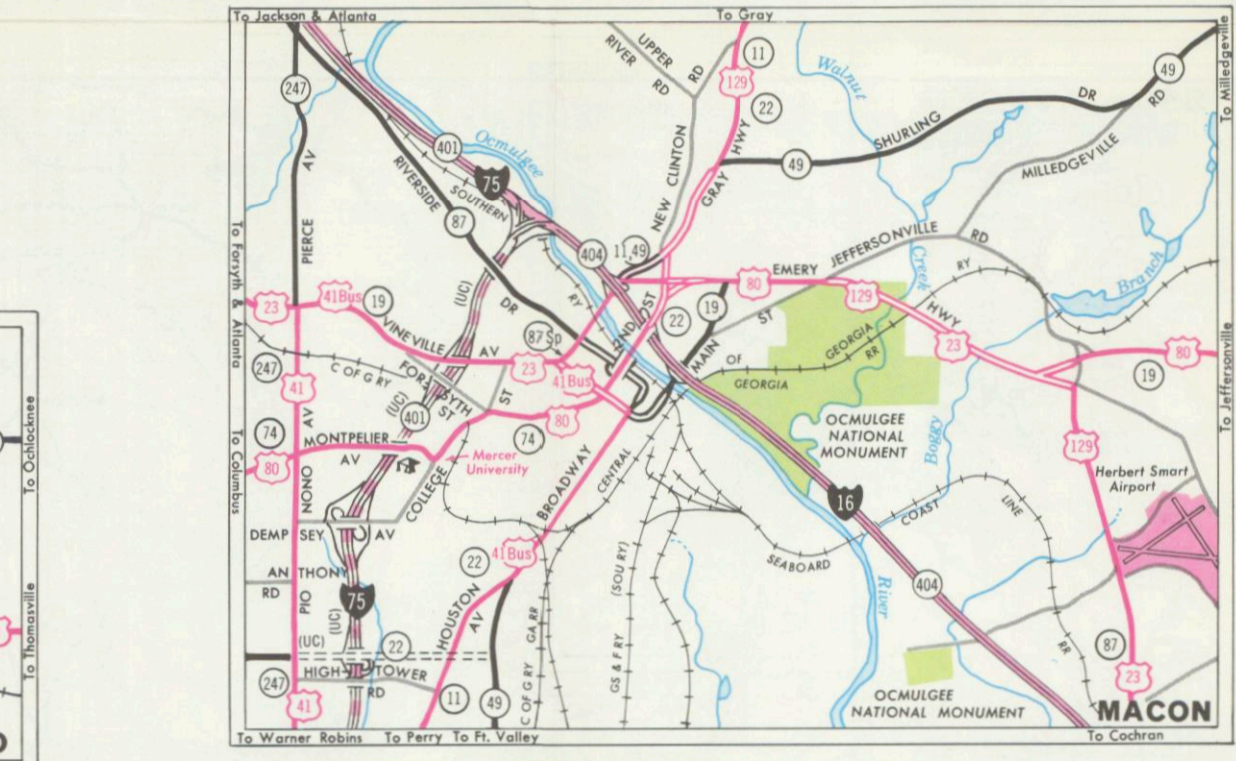
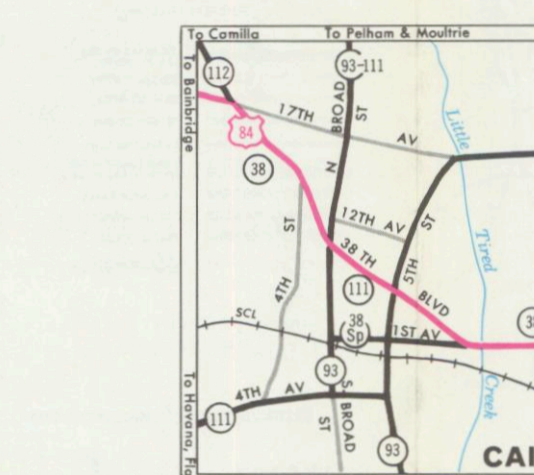
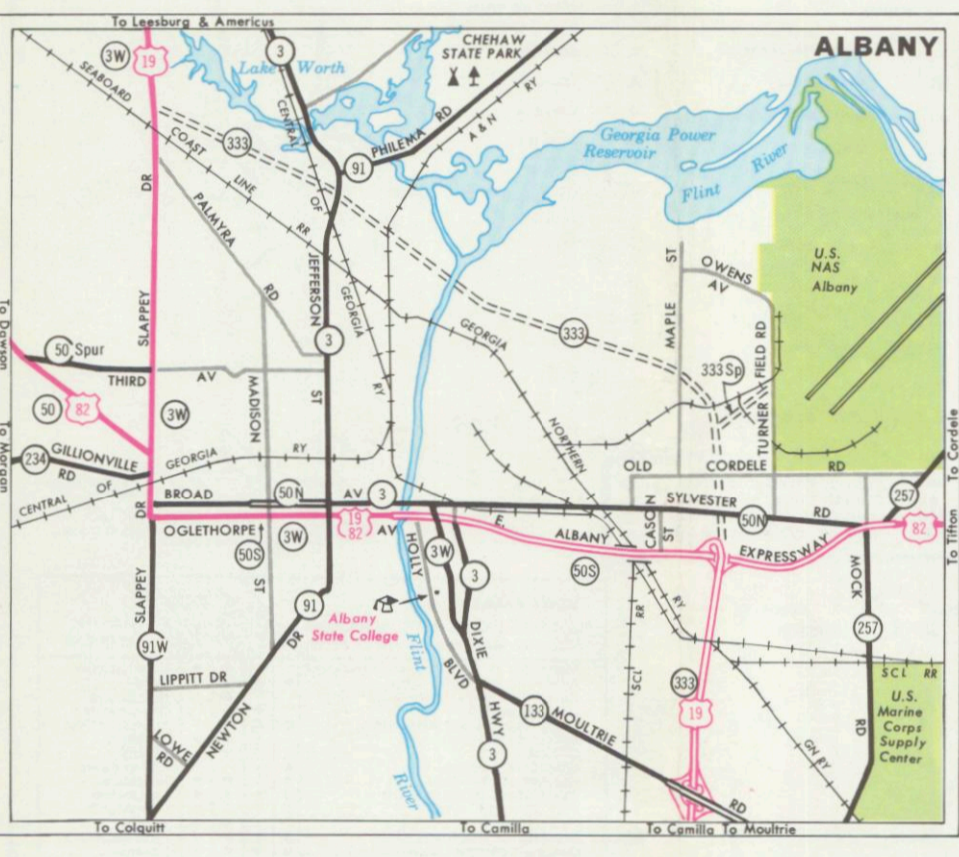
Lake Sidney Lanier. Water sports, modern marinas, and camping facilities are available on this 38,000-acre lake. With 540 shoreline miles at top of power pool, it touches five counties—Hall, Gwinnett, Forsyth, Dawson and Lumpkin. Flood control and power generation are additional benefits.



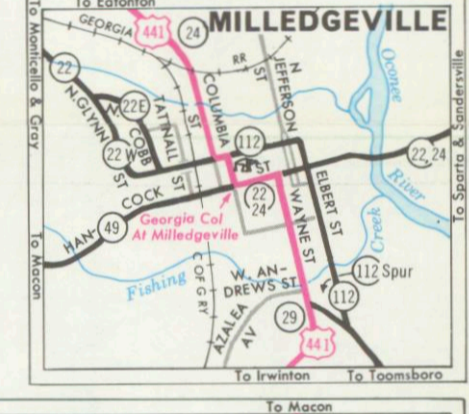
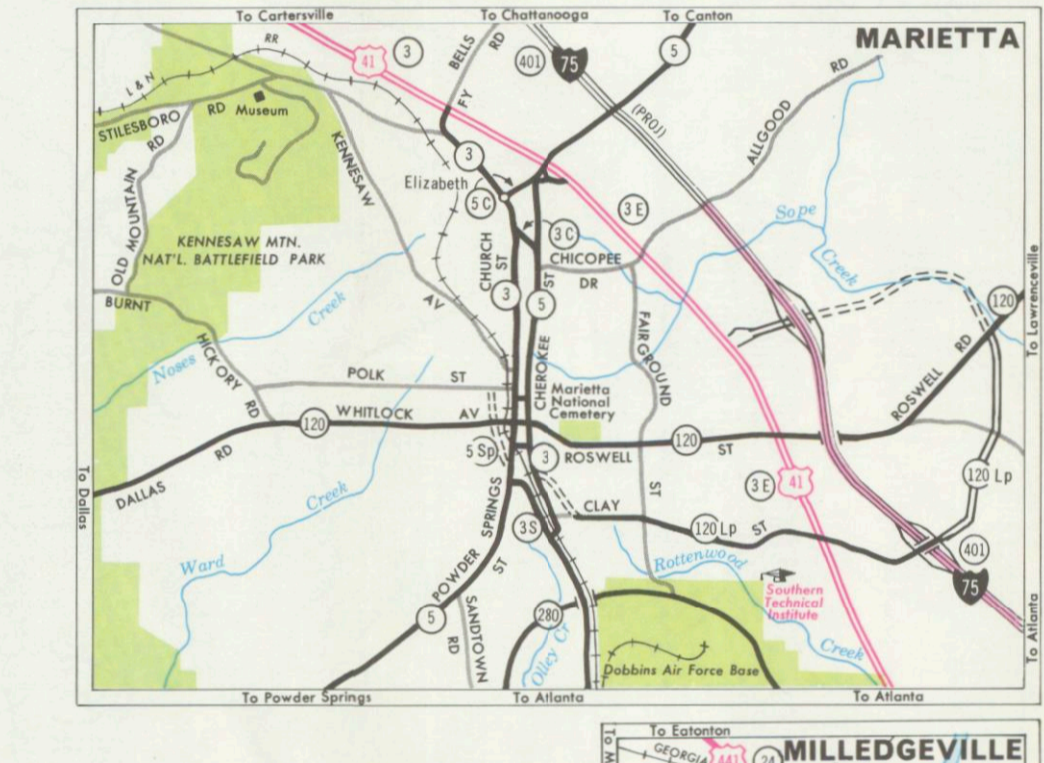
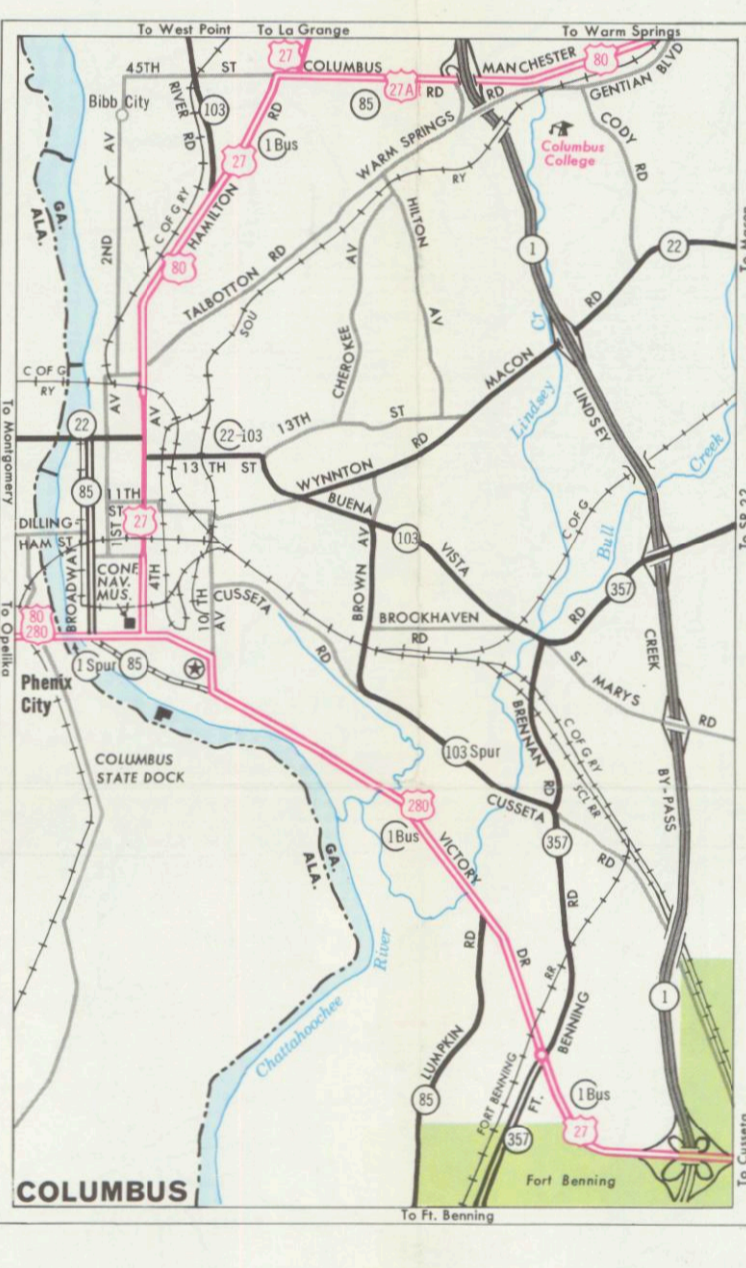
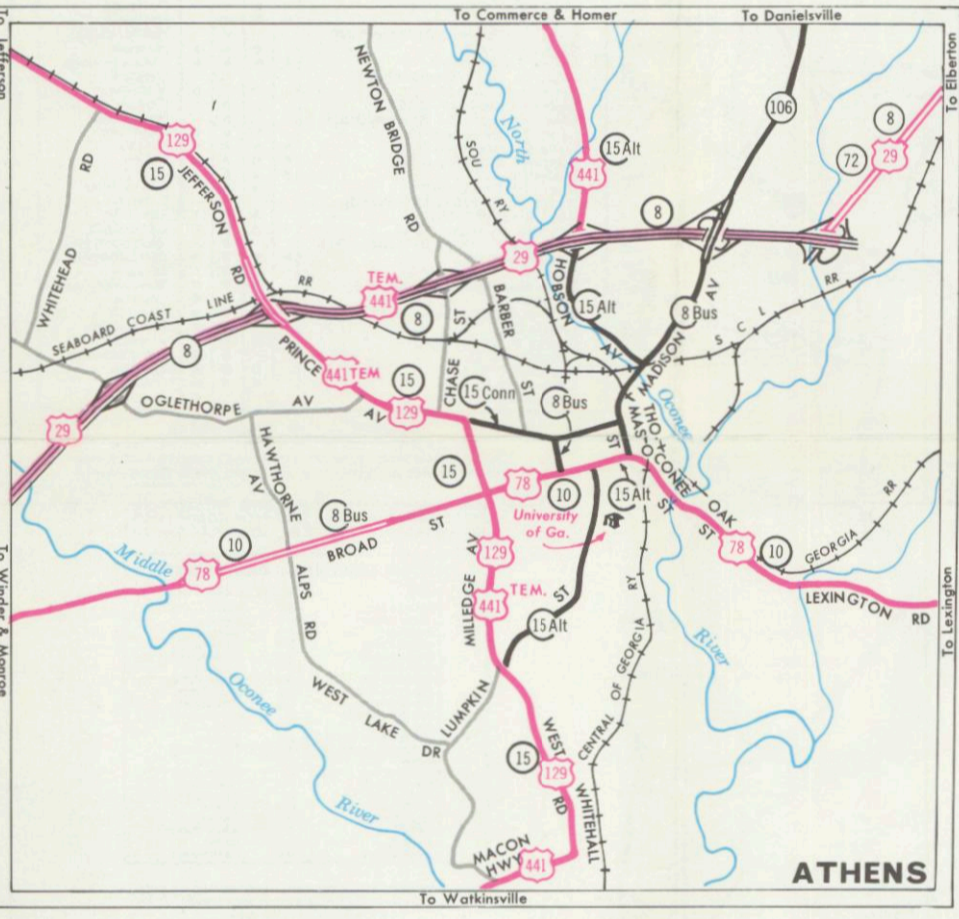
Kennesaw Mountain National Battlefield Park. This was the site of a death struggle between the Confederate and Union armies for the gateway to Atlanta during the Civil War. Today the park honors those brave men with markers and monuments. A museum retells the story.



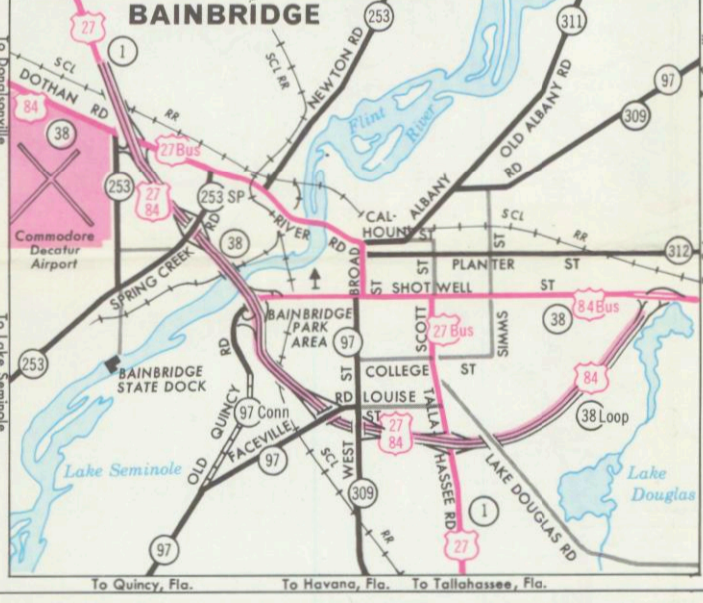
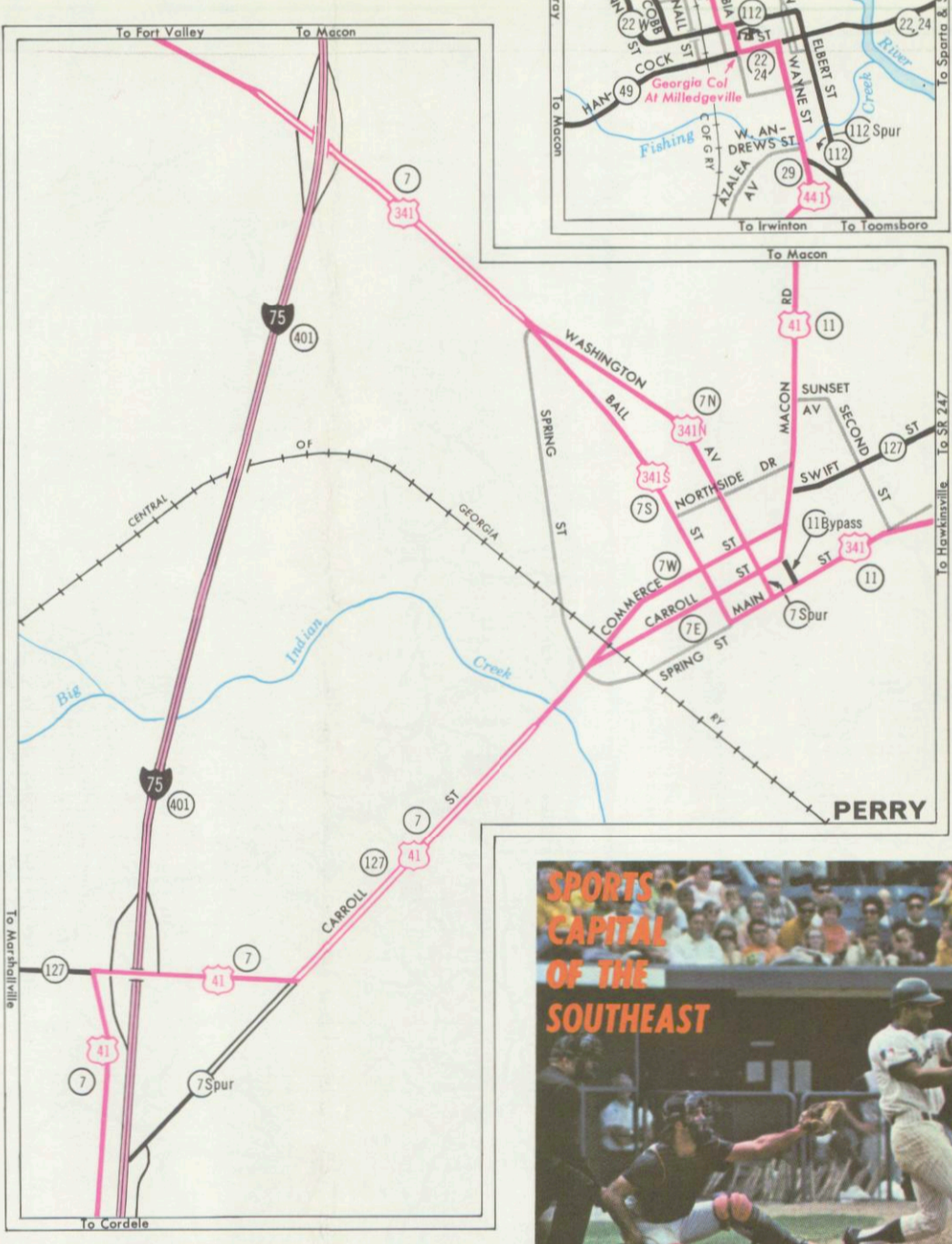
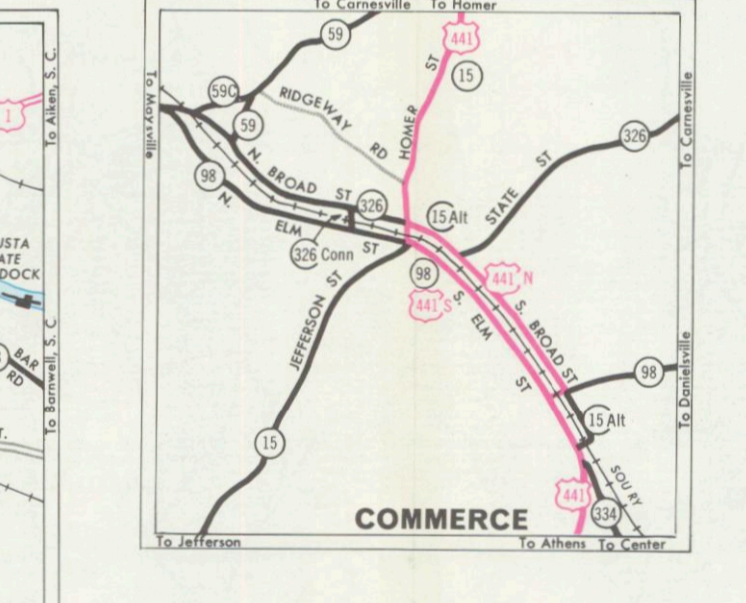
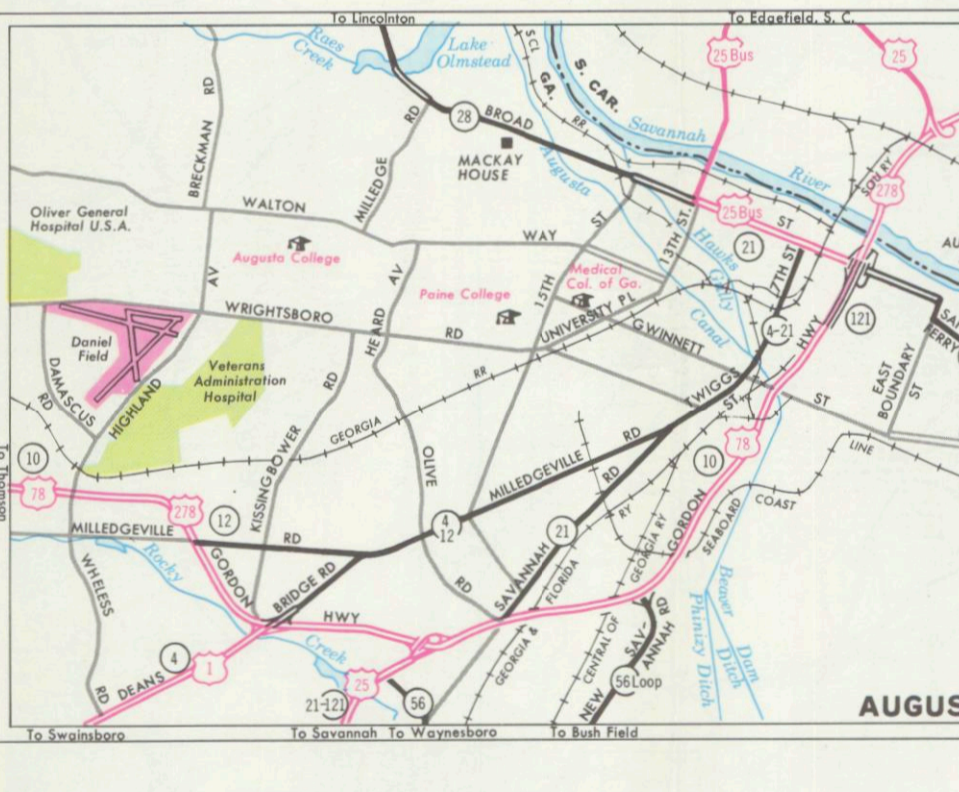
Betty Creek, near Dillard. Refreshing streams provide relaxing moments for weary hikers, and excellent fishing for the sport fishermen. Located near the Chattahoochee National Forest, Betty Creek is one of many picturesque streams to be found in Georgia.




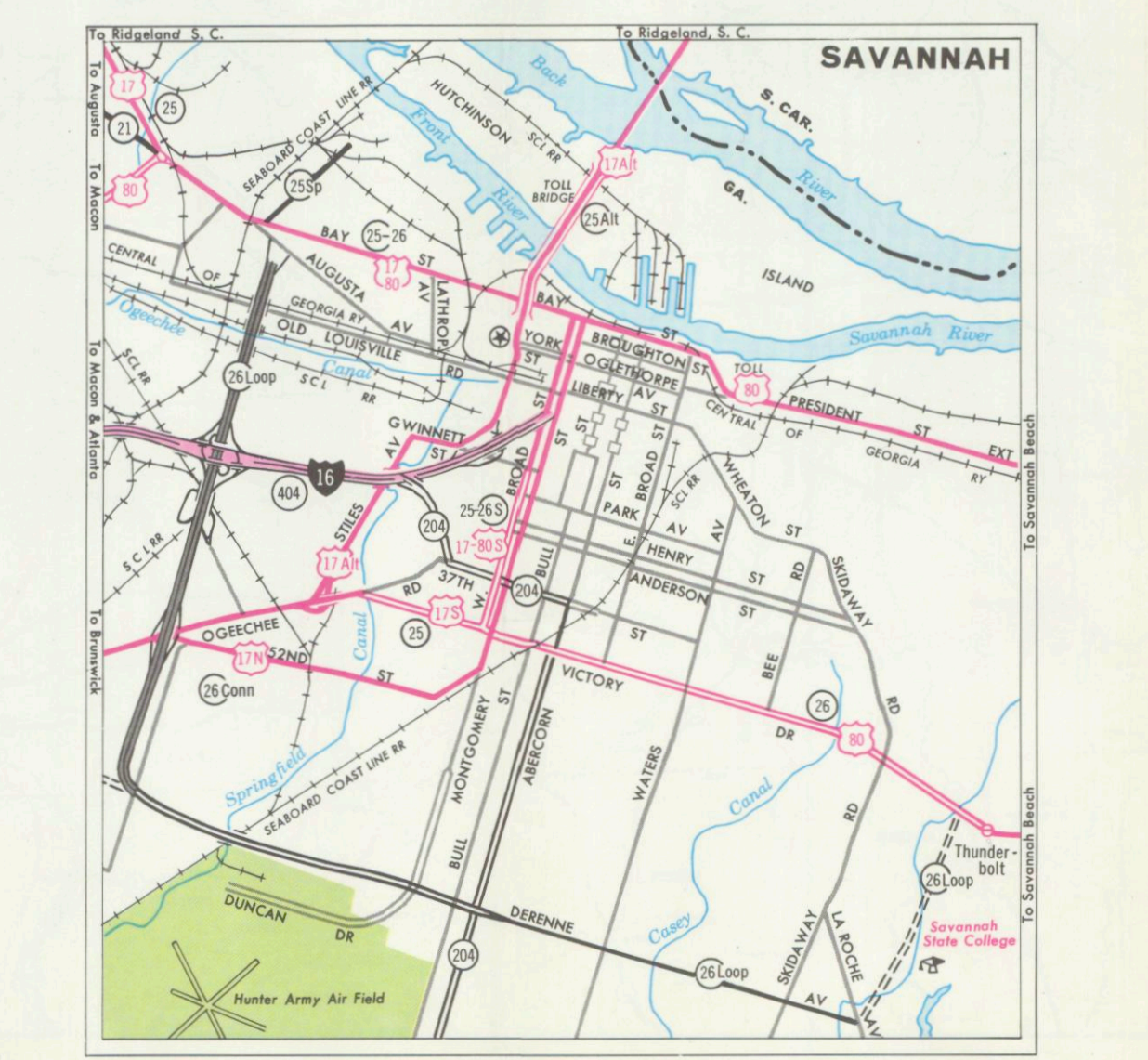
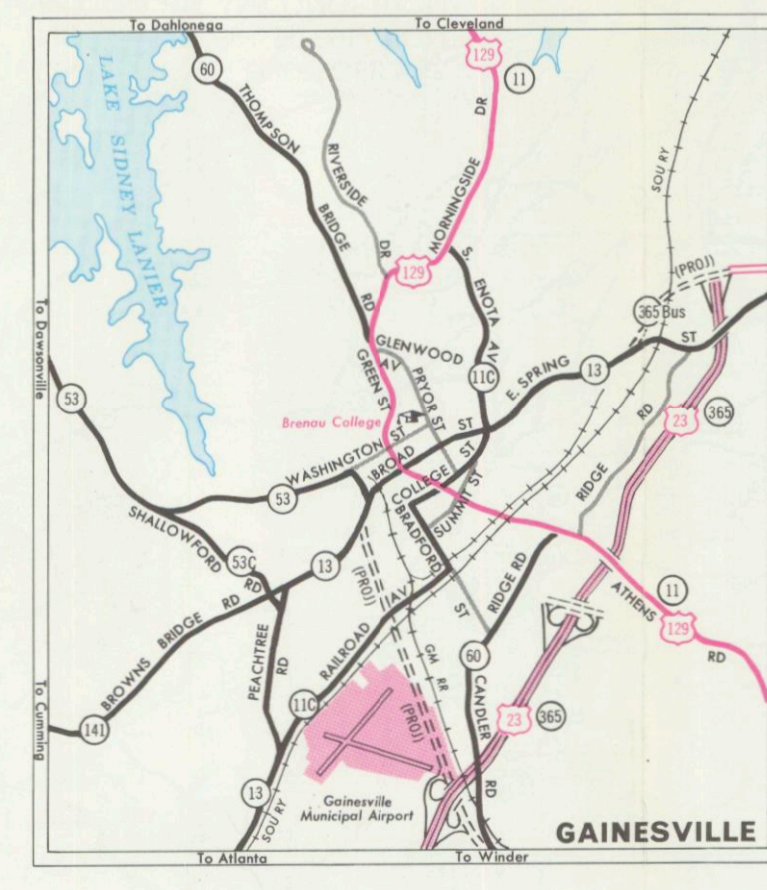
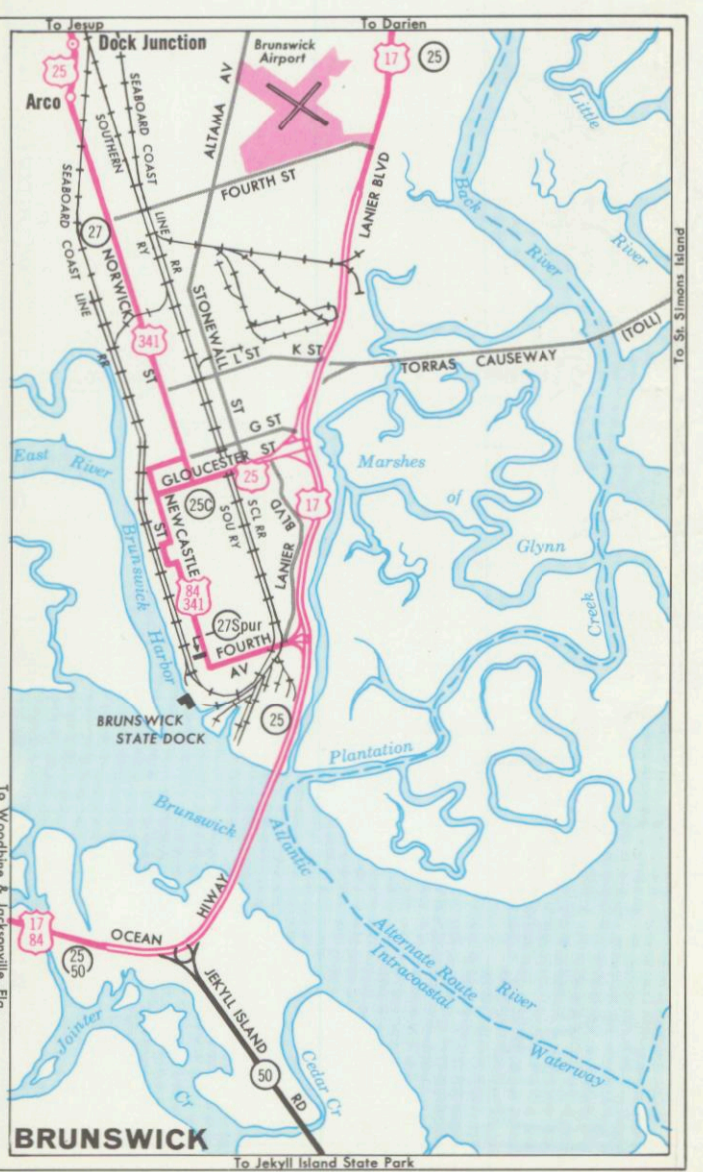

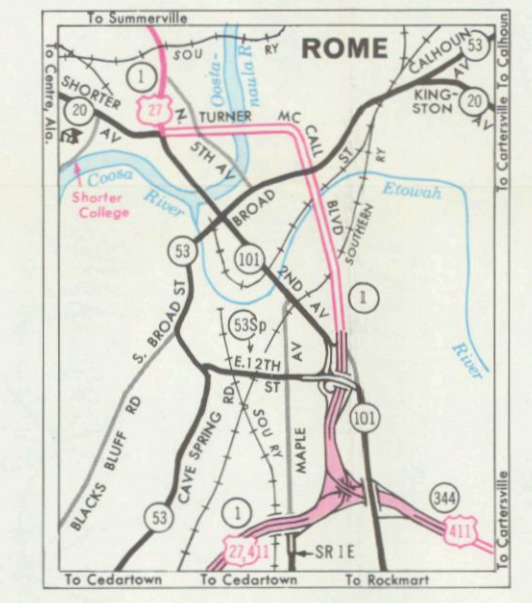
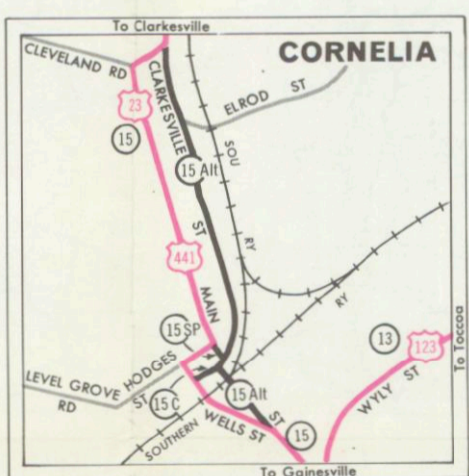
Atlanta Memorial Arts Center, encompassing the High Museum of Art, Atlanta School of Art, the Atlanta Symphony Orchestra and many theatres for the various performing arts. Over half a million visitors were attracted during the first year of operation.




The Alapaha River. The sights and sounds of nature surround outdoorsmen on canoe trips on the Alapaha. Sandy shoals provide campgrounds for those wishing to stay overnight.



CITIES SHOWN ENLARGED ARE NOT BASED ON POPULATION BUT ON LOCAL CONGESTION OF ROUTES.



Jekyll Island. This one-time millionaires' hideaway is now a state-owned family resort area. Many of the millionaire "cottages" remain on the island. Ideal weather conditions, 45 holes of golf, nine miles of uncrowded beaches and excellent accommodations make this a year 'round playground.



Providence Canyon, or "Little Grand Canyon." Located about seven miles west of Lumpkin. Fully grown trees appear minute at the bottom of the 250-foot depressions.

Get illustrated folders and detailed information on all Georgia attractions in which you're interested. Write: TOURIST DIVISION, GEORGIA DEPARTMENT OF INDUSTRY AND TRADE, P. O. BOX 38097, ATLANTA, GEORGIA 30334.

OFFICIAL HIGHWAY MAP STATE HIGHWAY DEPARTMENT

