

# 1983-84 GEORGIA

STATE HIGHWAY SYSTEM AND CONNECTIONS

PREPARED BY THE DEPARTMENT OF TRANSPORTATION, DIVISION OF PLANNING AND PROGRAMMING, PLANNING DATA SERVICES  
IN COOPERATION WITH THE U.S. DEPARTMENT OF TRANSPORTATION

**ROAD CLASSIFICATIONS**

- MULTILANE DIVIDED (OR MORE LANES)
- MULTILANE WITH CONTINUOUS CENTERLINE (OR MORE LANES)
- 2 LANE PAVED UNPAVED
- PAVED CONNECTING ROAD UNPAVED CONNECTING ROAD
- UNDER CONSTRUCTION
- PARTIAL INTERCHANGE FULL INTERCHANGE
- ACCESS DRIVEN W/TEMPORARY AND CUMULATIVE DELAYS
- INTERSTATE
- U.S. STATE


**SYMBOLS**

- HEADQUARTERS PARK OR BEST AREA WITH FACILITIES
- WILDLIFE CENTER
- OTHER GEORGIA PORTS AUTHORITY
- STATE PARK OR NATIONAL AREA
- CAMPING NO CAMPING
- (I.S.) (STATE)
- AIRPORT (MAJOR)
- AIRPORT (MINOR)
- PARK, RESERVATION, FOREST OR RECREATION
- WETLAND SITE
- (I.S.) (STATE)

**POPULATION OF CITIES AND TOWNS (SQUARED SYMBOL INDICATES COUNTY SEAT)**

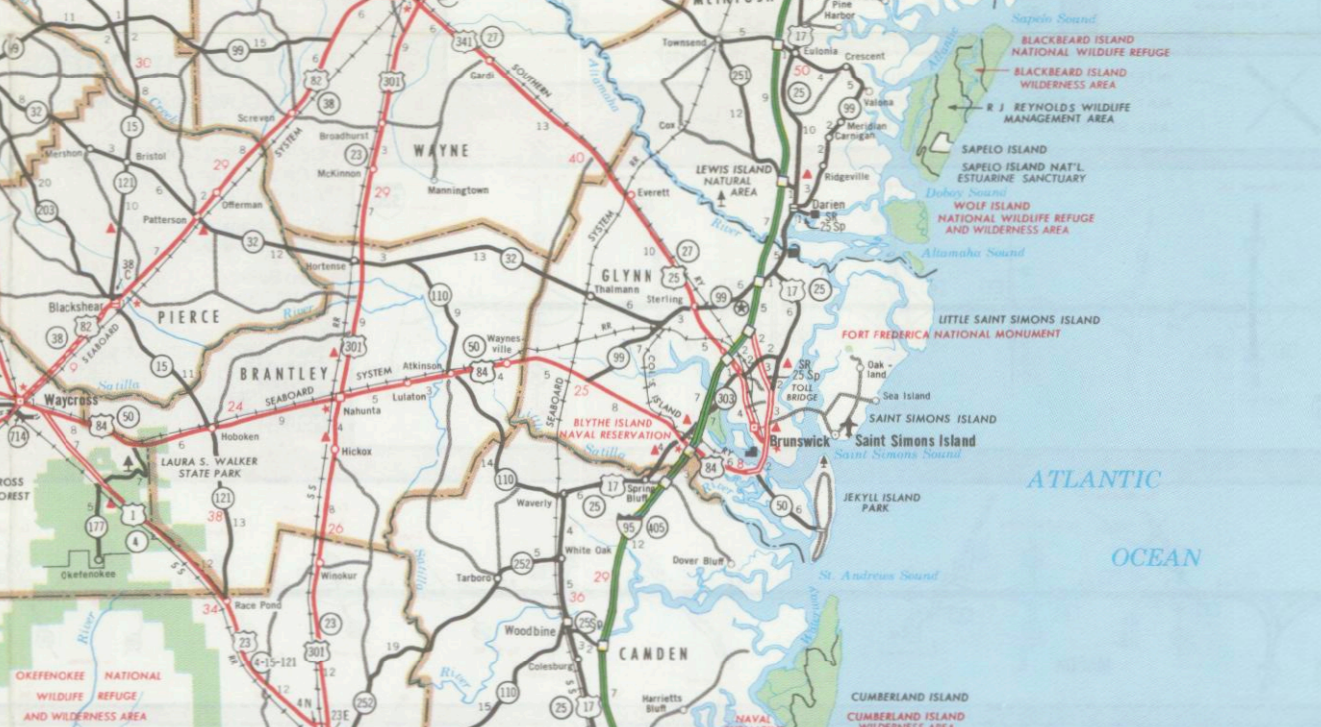
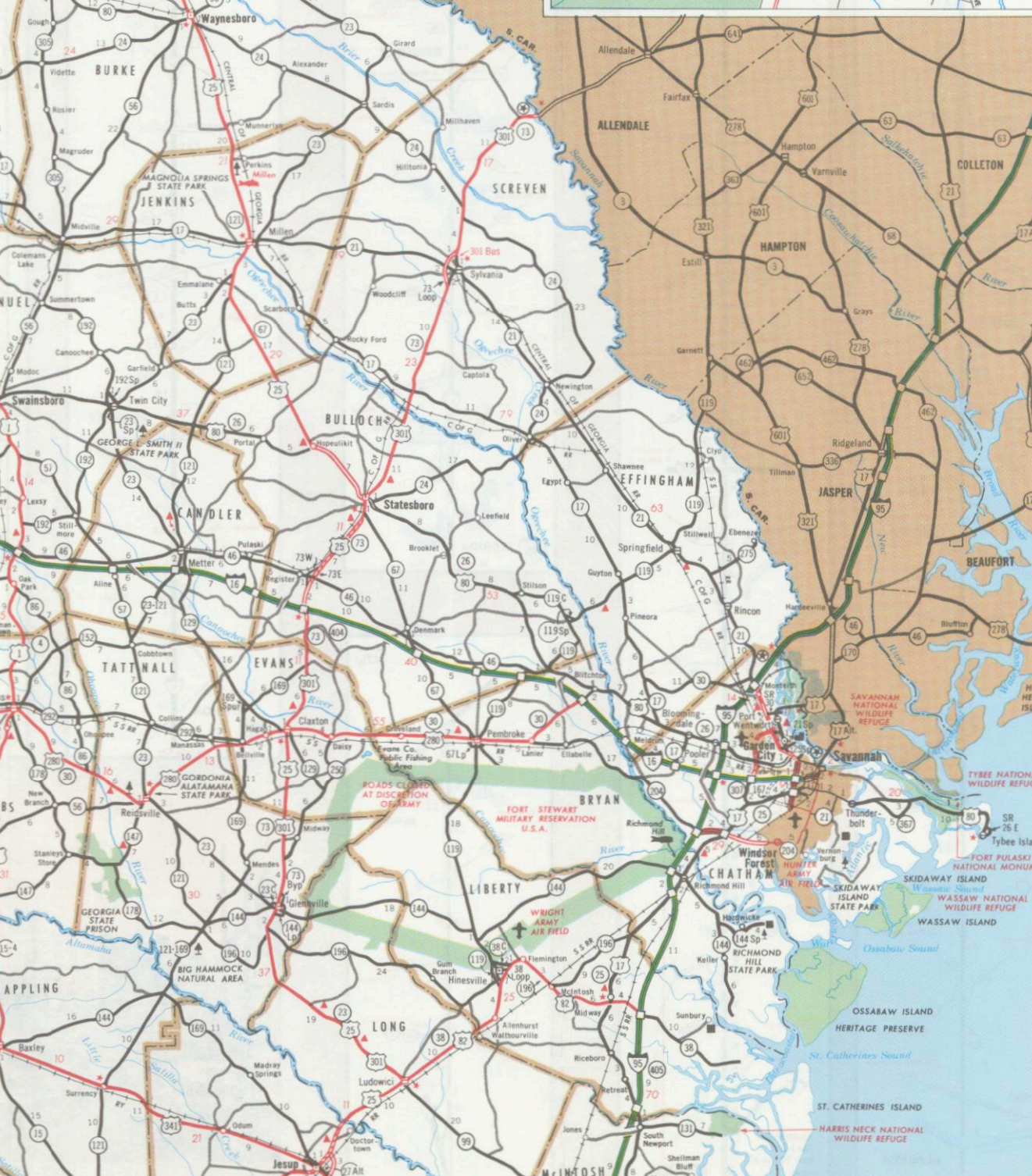
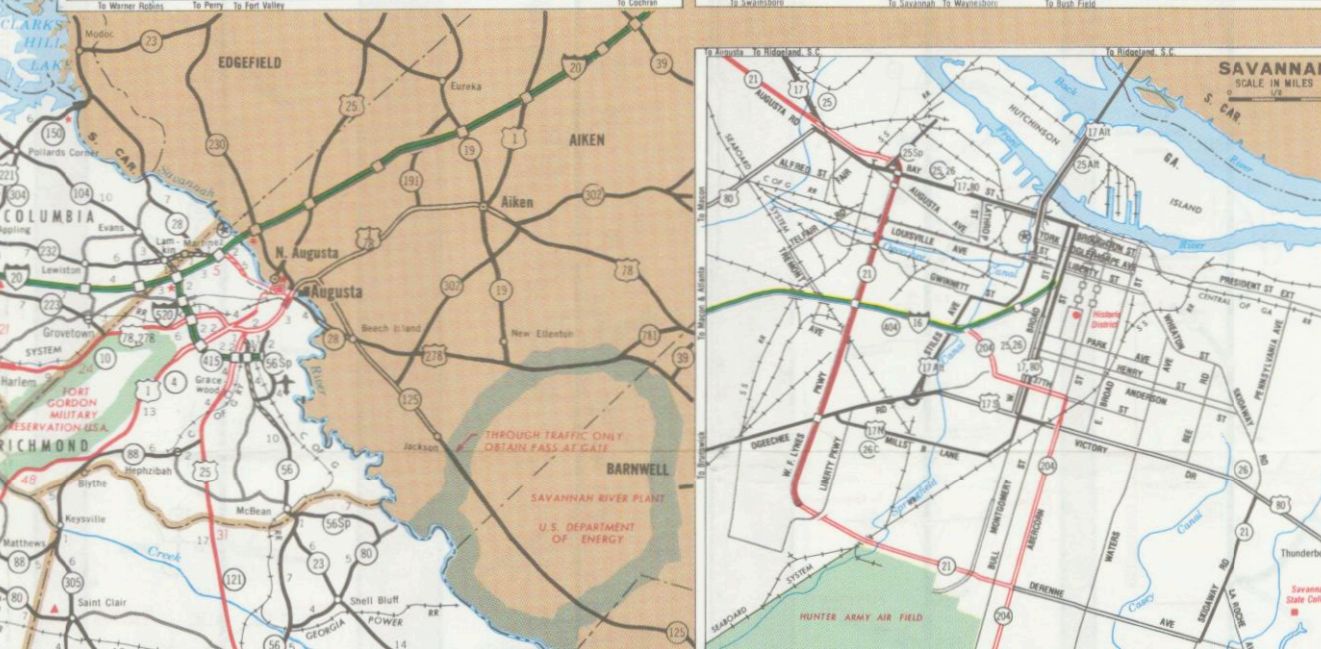
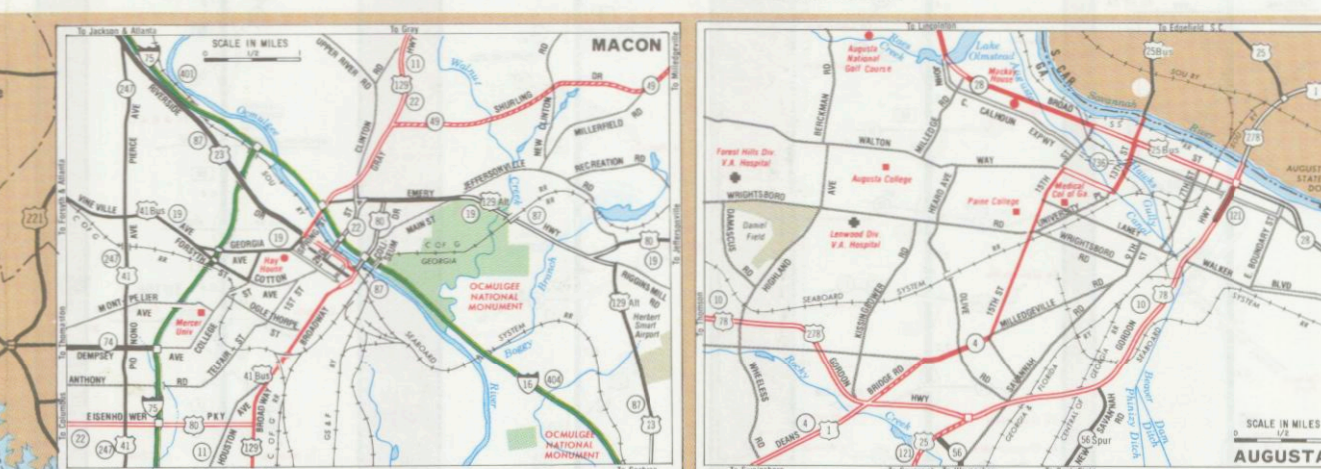
- UNDER 1,000
- 1,000-25,000
- 25,000-100,000
- OVER 100,000
- STATE CAPITAL

**TRANSPORTATION BOARD MEMBERS**  
**Tom C. Carr, Chairman**  
**Young H. Longino, Vice Chairman**  
**Frank Morast, Jr., Thomas M. Mitchell**  
**William M. Evans, James L. Conner**  
**Bradley Hubbert, Doug Whitmore**



SCALE IN MILES

HIGHWAY AND TRANSPORTATION MAP CORRECTED TO JANUARY 1983



### INDEX TO CITIES AND TOWNS

Adrianville	A-14	Ashburn	H-15	Bethlehem	H-5	Brooklet	Q-12	Cartersville	D-4	Cogit	K-17	Dacula	G-5	Douglas	K-16	Engleville	I-16	Gainesville	G-4	Haddock	I-9	Horseshoe	N-16	Kennesaw	D-5	Louisville	E-8	Mableton	I-4	Maeyes	I-6	Morris	C-15	Oakdale	G-15	Pendennis	H-5	Quitman	H-19	Rock Spring	B-3	Shirpsburg	D-8	Sugar Hill	F-5	Thomas	E-10	Vernonburg	D-11	White Plains	G-7												
Alto	H-3	Alton	F-8	Bacon	F-16	Balltown	H-3	Baldwin	H-3	Barrow	E-18	Beaufort	H-13	Benton	H-1	Bethlehem	H-5	Brooklet	Q-12	Cartersville	D-4	Cogit	K-17	Dacula	G-5	Douglas	K-16	Engleville	I-16	Gainesville	G-4	Haddock	I-9	Horseshoe	N-16	Kennesaw	D-5	Louisville	E-8	Mableton	I-4	Maeyes	I-6	Morris	C-15	Oakdale	G-15	Pendennis	H-5	Quitman	H-19	Rock Spring	B-3	Shirpsburg	D-8	Sugar Hill	F-5	Thomas	E-10	Vernonburg	D-11	White Plains	G-7

