





















# National Highway System: Delaware

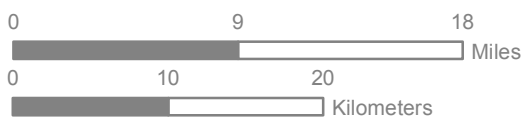


U.S. Department of Transportation  
Federal Highway Administration

- |   |                               |   |                        |
|---|-------------------------------|---|------------------------|
|  | Eisenhower Interstate System  |  | Census Urbanized Areas |
|  | Other NHS Routes              |   |                        |
|  | Non-Interstate STRAHNET Route |   |                        |
|  | Major STRAHNET Connector      |  | Department of Defense  |
|  | Intermodal Connector          |   |                        |
|  | Intermodal/STRAHNET Connector |  | Water                  |
|  | Unbuilt NHS Routes            |   |                        |
|  | MAP-21 Principal Arterials    |   |                        |



- |   |                         |   |                                 |
|---|-------------------------|---|---------------------------------|
|  | Airport                 |  | Multipurpose Passenger Facility |
|  | Intercity Bus Terminal  |  | Port Terminal                   |
|  | Ferry Terminal          |  | Truck/Rail Facility             |
|  | Truck/Pipeline Terminal |  | AMTRAK Station                  |
|   |                         |  | Public Transit Station          |



FHWA: Effective October 1, 2012