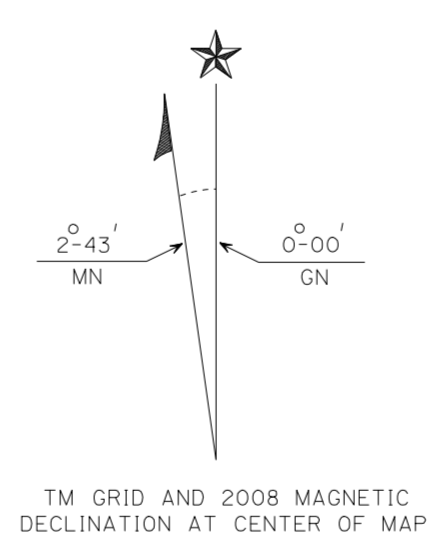


LEGEND

<p>ROADS AND ROADWAY FEATURES</p> <p>PRIMITIVE ROAD.....</p> <p>UNIMPROVED ROAD.....</p> <p>GRAVEL, STONE OR SOIL ROAD.....</p> <p>2 LANE PAVED STATE ROUTE.....</p> <p>4 LANE DIVIDED STATE ROUTE.....</p> <p>4 LANE UNDIVIDED STATE ROUTE.....</p> <p>OTHER 2 LANE PAVED ROADS.....</p> <p>OTHER 4 LANE DIVIDED PAVED ROADS.....</p> <p>OTHER 4 LANE UNDIVIDED PAVED ROADS.....</p> <p>SIDE ROADS AND STREETS.....</p> <p>INTERCHANGE.....</p> <p>ROAD SYSTEM DESIGNATION</p> <p>INTERSTATE HIGHWAY SYSTEM.....</p> <p>U.S. NUMBERED SYSTEM.....</p> <p>STATE HIGHWAY SYSTEM.....</p> <p>COUNTY ROAD NUMBER.....</p> <p>NATIONAL FOREST HIGHWAY.....</p> <p>ALL AMERICAN ROAD OR.....</p> <p>STATE DESIGNATED SCENIC BYWAY.....</p> <p>INTERCHANGE EXIT NUMBER.....</p> <p>NAVIGATION</p> <p>FERRY OFF-FEED 18'-10" L.....</p> <p>LIGHT - NAUTICAL.....</p> <p>LIGHTHOUSE.....</p> <p>NAVIGABLE STREAM.....</p> <p>NAVIGABLE STREAM-LOCK AND DAM.....</p> <p>LEVEL.....</p> <p>CITY AND VILLAGE CENTERS</p> <p>STATE CAPITOL.....</p> <p>COUNTY SEAT.....</p> <p>OTHER TOWNS AND VILLAGES.....</p> <p>INCORPORATED CITY OR TOWN.....</p> <p>MISCELLANEOUS STRUCTURES</p> <p>DAM WITH ROAD.....</p> <p>HIGHWAY TUNNEL.....</p> <p>CAUSEWAY.....</p> <p>MINOR DRAINAGE STRUCTURE.....</p> <p>FOUR-ROAD ESTABLISHED.....</p> <p>GATE ACROSS ROAD.....</p>	<p>RAILROADS</p> <p>RAILROAD.....</p> <p>RAILROAD STATION.....</p> <p>GRADE CROSSING.....</p> <p>RAILROAD AVENUE.....</p> <p>RAILROAD BRIDGE.....</p> <p>RAILROAD BRIDGE.....</p> <p>RAILROAD TUNNEL.....</p> <p>ABANDONED RAILROAD.....</p> <p>HIGHWAY BRIDGES</p> <p>HIGHWAY BRIDGE-GENERAL.....</p> <p>DRYBRIDGE.....</p> <p>ARCH BRIDGE.....</p> <p>TRESTLE OR GERRER (S-STEEL) WOOD.....</p> <p>CANTILEVER BRIDGE.....</p> <p>HIGHWAY GRADE SEPARATION.....</p> <p>AIRPORTS</p> <p>AIRPORT-GENERAL.....</p> <p>MILITARY AIRFIELD.....</p> <p>AIRPORT-COMPLET FACILITIES.....</p> <p>AIRPORT-LIMITED FACILITIES.....</p> <p>HELIPORT.....</p> <p>LANDING AREA OR STRIP.....</p> <p>INDUSTRIAL</p> <p>INDUSTRIAL PARK.....</p> <p>WINE, SHAFT OR DRIFT.....</p> <p>WINE SPINNING.....</p> <p>OIL OR GAS WELL.....</p> <p>DAM PRESERVE.....</p> <p>REST AREA OR MARINA.....</p> <p>FISHING BOAT DOCK OR RIVER.....</p> <p>DRIVE-IN THEATRE.....</p> <p>HARBOR STREAM.....</p> <p>WIDE STREAM-DAM.....</p> <p>LAKE, RESERVOIR OR POND.....</p> <p>WARREN OR SWAMP.....</p> <p>MINOR DRAINAGE STRUCTURE.....</p> <p>WATERSHED RANGE.....</p> <p>SINK.....</p>	<p>PUBLIC SERVICE FACILITIES</p> <p>COURTHOUSE.....</p> <p>POST OFFICE.....</p> <p>RAILROAD CROSSING.....</p> <p>PIPE LINE-GAS.....</p> <p>PIPE LINE-OIL.....</p> <p>PIPE LINE-PETROLEUM.....</p> <p>TRANSMISSION LINE.....</p> <p>POWER PLANT.....</p> <p>PAPER SUB-STATION.....</p> <p>UNDERGROUND TELEPHONE CABLE.....</p> <p>ROAD OR TELEVISION STATION.....</p> <p>RADIO, WIRELESS TOWER, ETC.....</p> <p>DEPARTMENT OF TRANSPORTATION OFFICE.....</p> <p>ROAD, WIRELESS TOWER, ETC.....</p> <p>POLICE OR SHERIFF STATION.....</p> <p>STATE TROOPER HEADQUARTERS.....</p> <p>BOOSTER STATION.....</p> <p>PIRE STATION.....</p> <p>CONSERVATION AND RECREATION</p> <p>ROADSIDE PARK-PIECED GROUND.....</p> <p>PLANTING, BAL. FIELD, ETC.....</p> <p>BATHING BEACH OR SWIMMING POOL.....</p> <p>SCIENCE SITE-OROLOGICAL.....</p> <p>CAMP OR LODGE.....</p> <p>SMALL PARK (S-STATE) CP-COUNTY.....</p> <p>FOREST RANGER STATION.....</p> <p>OBSERVATION OR LOOKOUT TOWER.....</p> <p>PROMINENT PEAK AND LOOKOUT TOWER.....</p> <p>FISH HATCHERY-BASIN.....</p> <p>FISH HATCHERY-PLANT.....</p> <p>DAM PRESERVE.....</p> <p>REST AREA OR MARINA.....</p> <p>FISHING BOAT DOCK OR RIVER.....</p> <p>DRIVE-IN THEATRE.....</p> <p>HARBOR STREAM.....</p> <p>WIDE STREAM-DAM.....</p> <p>LAKE, RESERVOIR OR POND.....</p> <p>WARREN OR SWAMP.....</p> <p>MINOR DRAINAGE STRUCTURE.....</p> <p>WATERSHED RANGE.....</p> <p>SINK.....</p>	<p>CHURCHES, CEMETERIES, ETC.</p> <p>CHURCH.....</p> <p>CHURCH AND SCHOOL.....</p> <p>CEMETERY.....</p> <p>CHURCH AND CEMETERY.....</p> <p>NURSING OR REST HOME.....</p> <p>HOSPITAL.....</p> <p>EDUCATIONAL AND CORRECTIONAL</p> <p>SCHOOLHOUSE.....</p> <p>OTHER EDUCATIONAL INSTITUTIONS.....</p> <p>TECHNICAL SCHOOL.....</p> <p>AGRICULTURAL EXPERIMENT STATION.....</p> <p>PRISON OR CORRECTIONAL INSTITUTION.....</p> <p>BOUNDARIES</p> <p>STATE BOUNDARY.....</p> <p>COUNTY BOUNDARY.....</p> <p>INCORPORATED CITY BOUNDARY.....</p> <p>TOWNSHIP LINE.....</p> <p>SECTION LINE.....</p> <p>LAND GRANT LINE.....</p> <p>WILDLIFE MANAGEMENT AREA.....</p> <p>NATIONAL OR STATE FOREST BOUNDARY.....</p> <p>STATE PARK BOUNDARY.....</p> <p>MILITARY RESERVATION BOUNDARY.....</p> <p>MISCELLANEOUS</p> <p>ARMORY.....</p> <p>ARSENAL.....</p> <p>LANDFILL.....</p> <p>SCRAP METAL YARD.....</p> <p>AUTOMOBILE YARD.....</p> <p>SEWAGE DISPOSAL PLANT.....</p> <p>REST AREA OR WELCOME CENTER.....</p> <p>TRANSFORMATION STATION.....</p> <p>GPS STATION.....</p> <p>BN-TRANSFORMATION-GPS STATION.....</p> <p>TRANSFORMATION-GPS STATION.....</p> <p>BN-TRANSFORMATION-GPS STATION.....</p> <p>GPS STATION.....</p> <p>DOT INDICATES ACTUAL LOCATION OF FEATURE, WHERE SPACE IS NOT AVAILABLE.....</p>
---	---	---	---

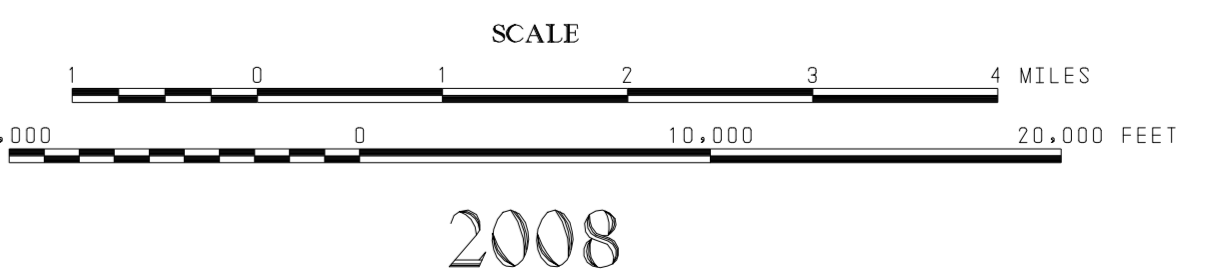


COUNTY POPULATION, 2000 CENSUS 26,784

COUNTY AREA IN SQUARE MILES

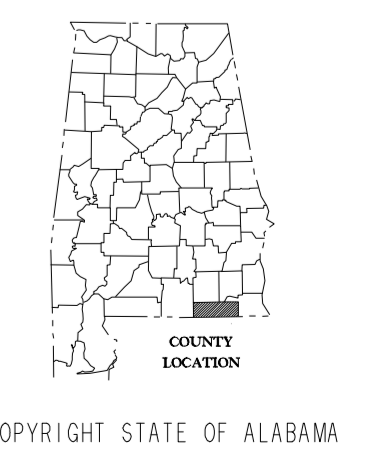
GENERAL HIGHWAY MAP
GENEVA COUNTY
ALABAMA

PREPARED BY THE
ALABAMA DEPARTMENT OF TRANSPORTATION
BUREAU OF TRANSPORTATION PLANNING /
MODAL PROGRAMS
SURVEYING AND MAPPING DIVISION
 IN COOPERATION WITH THE
U.S. DEPARTMENT OF TRANSPORTATION
FEDERAL HIGHWAY ADMINISTRATION



2008

Control by NATIONAL OCEAN SURVEY and ALABAMA DEPARTMENT OF TRANSPORTATION
 Transverse Mercator Projection, 1983 North American Datum, 10,000 foot grid based on Alabama (EAST) rectangular coordinate system
 Compiled by photogrammetric methods from aerial photographs taken 1997. Field examination 2007.
 Prepared and plotted from the computer aided drafting and design system.



COPYRIGHT STATE OF ALABAMA

CITY, MILITARY AND OTHER RELATED BOUNDARIES ARE PLOTTED USING ALL AVAILABLE DESCRIPTIONS AS OF DATE OF REVISION OF THE ALABAMA MAP SALES OFFICE. THE ALABAMA DEPARTMENT OF TRANSPORTATION CANNOT ACCEPT RESPONSIBILITY FOR INACCURACIES RESULTING FROM UNOBTAINABLE OR UNKNOWN DATA.

COPIES OF THIS MAP ARE AVAILABLE TO THE PUBLIC AT NOMINAL COST AT THE ALABAMA DEPARTMENT OF TRANSPORTATION MAP SALES OFFICE, 1409 COLLEUM BOULEVARD, MONTGOMERY, ALABAMA 36102. NOTE THESE COPIES ARE NOT FOR RESALE IN EXCESS OF THE ACTUAL CHARGES BY THE DEPARTMENT.

DUPLICATE TO THE SCALE OF THIS MAP THE ALABAMA DEPARTMENT OF TRANSPORTATION AND ITS AFFILIATES ASSUME NO RESPONSIBILITY FOR INACCURACIES IN ROAD ALIGNMENTS, CONFIGURATION OF INTERSECTIONS, AND OTHER RELATED DATA.