












**Legend**

	Airstrip		District boundary
	Regional capital		Coastline
	District capital		Stream
	Settlement		Major road
	International boundary		Secondary road
	Regional boundary		

0 25 50 kms

**Map Reference:** Admin\_Map\_Hiraan\_A4  
**Creation Date:** 24/10/2012  
**Projection/Datum:** Geographic/WGS 84  
**Web Resources:** <http://www.unocha.org/somalia/>  
**E-mail:** [ochasomaliainfo@un.org](mailto:ochasomaliainfo@un.org)

**Nominal Scale at A4 paper size:** 1:1,100,000

**Map data source(s)**  
 All Admin layers & Settlements: UNDP Somalia (1998)  
 Roads & Streams Network: FAO SWALIM

**Disclaimers:**  
 The designations employed and the presentation of material on this map do not imply the expression of any opinion whatsoever on the part of the Secretariat of the United Nations concerning the legal status of any country, territory, city or area or of its authorities, or concerning the delimitation of its frontiers or boundaries.