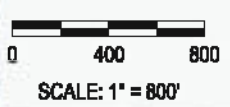


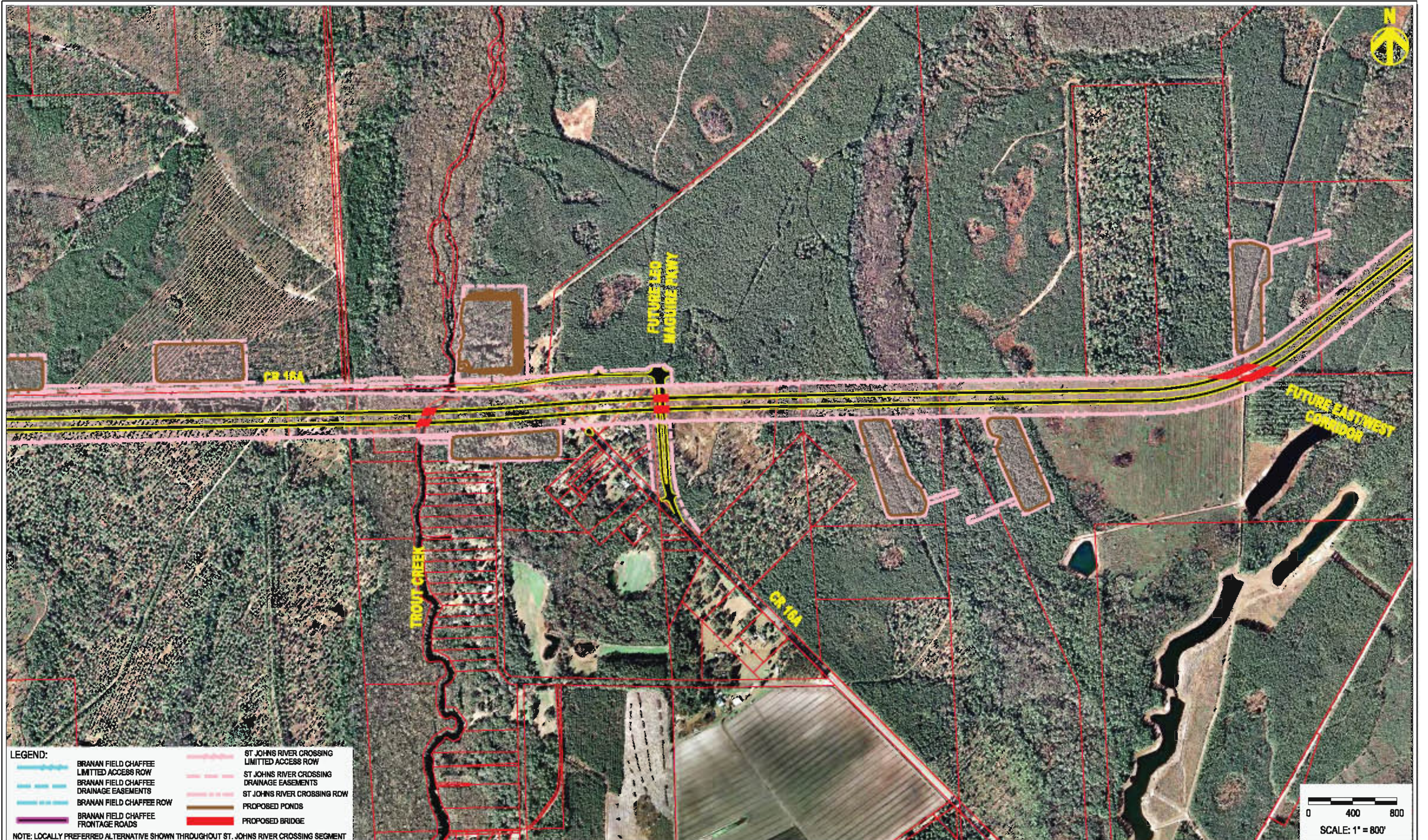
**LEGEND:**

	BRAMAN FIELD CHAFFEE LIMITED ACCESS ROW		ST JOHNS RIVER CROSSING LIMITED ACCESS ROW
	BRAMAN FIELD CHAFFEE DRAINAGE EASEMENTS		ST JOHNS RIVER CROSSING DRAINAGE EASEMENTS
	BRAMAN FIELD CHAFFEE ROW		ST JOHNS RIVER CROSSING ROW
	BRAMAN FIELD CHAFFEE FRONTAGE ROADS		PROPOSED PONDS
			PROPOSED BRIDGE

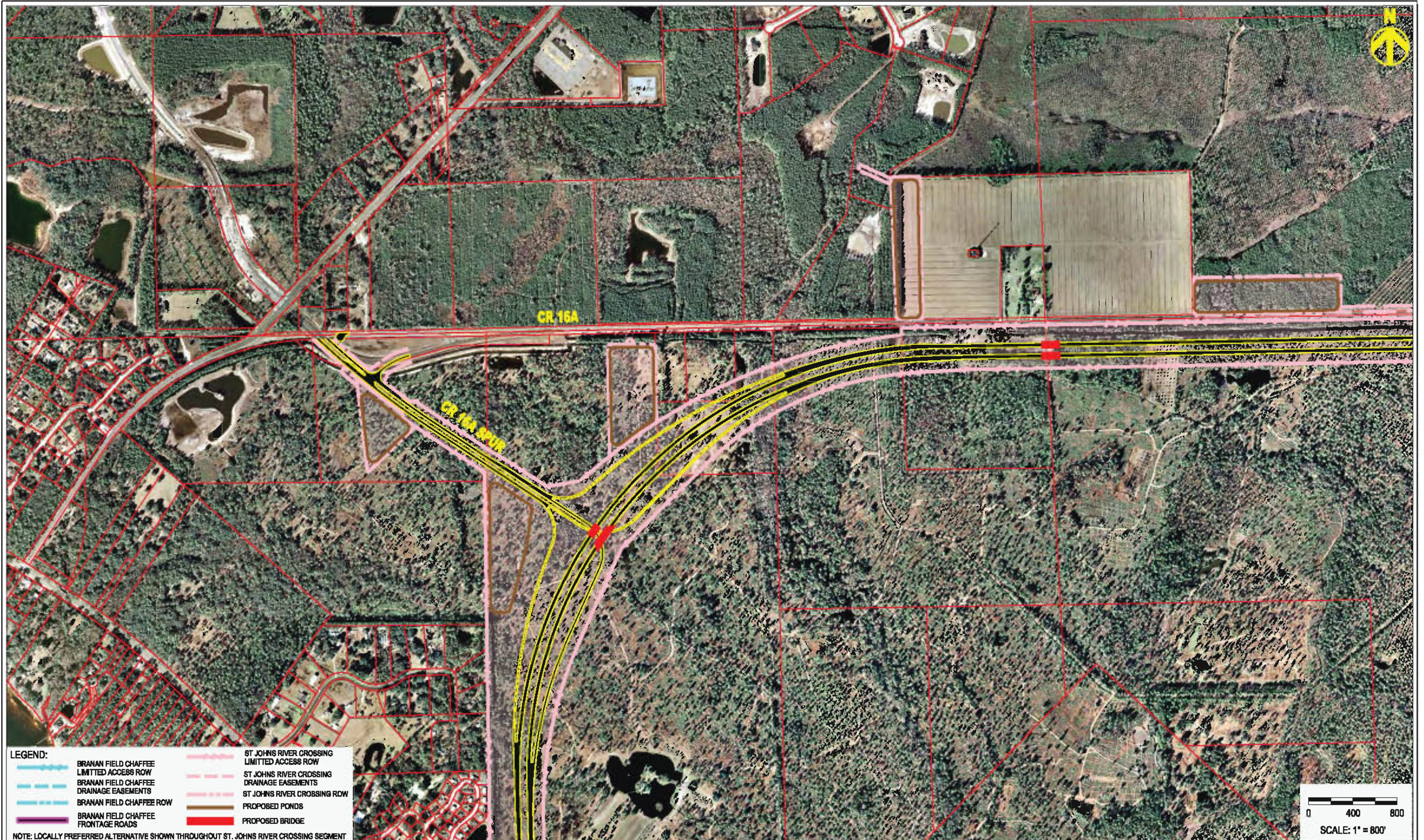
NOTE: LOCALLY PREFERRED ALTERNATIVE SHOWN THROUGHOUT ST. JOHNS RIVER CROSSING SEGMENT















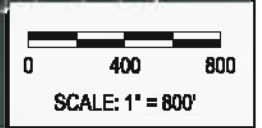
ST JOHNS COUNTY  
CLAY COUNTY



**LEGEND:**

	BRANAN FIELD CHAFFEE LIMITED ACCESS ROW		ST JOHNS RIVER CROSSING LIMITED ACCESS ROW
	BRANAN FIELD CHAFFEE DRAINAGE EASEMENTS		ST JOHNS RIVER CROSSING DRAINAGE EASEMENTS
	BRANAN FIELD CHAFFEE ROW		ST JOHNS RIVER CROSSING ROW
	BRANAN FIELD CHAFFEE FRONTAGE ROADS		PROPOSED PONDS
			PROPOSED BRIDGE

NOTE: LOCALLY PREFERRED ALTERNATIVE SHOWN THROUGHOUT ST. JOHNS RIVER CROSSING SEGMENT







**LEGEND:**

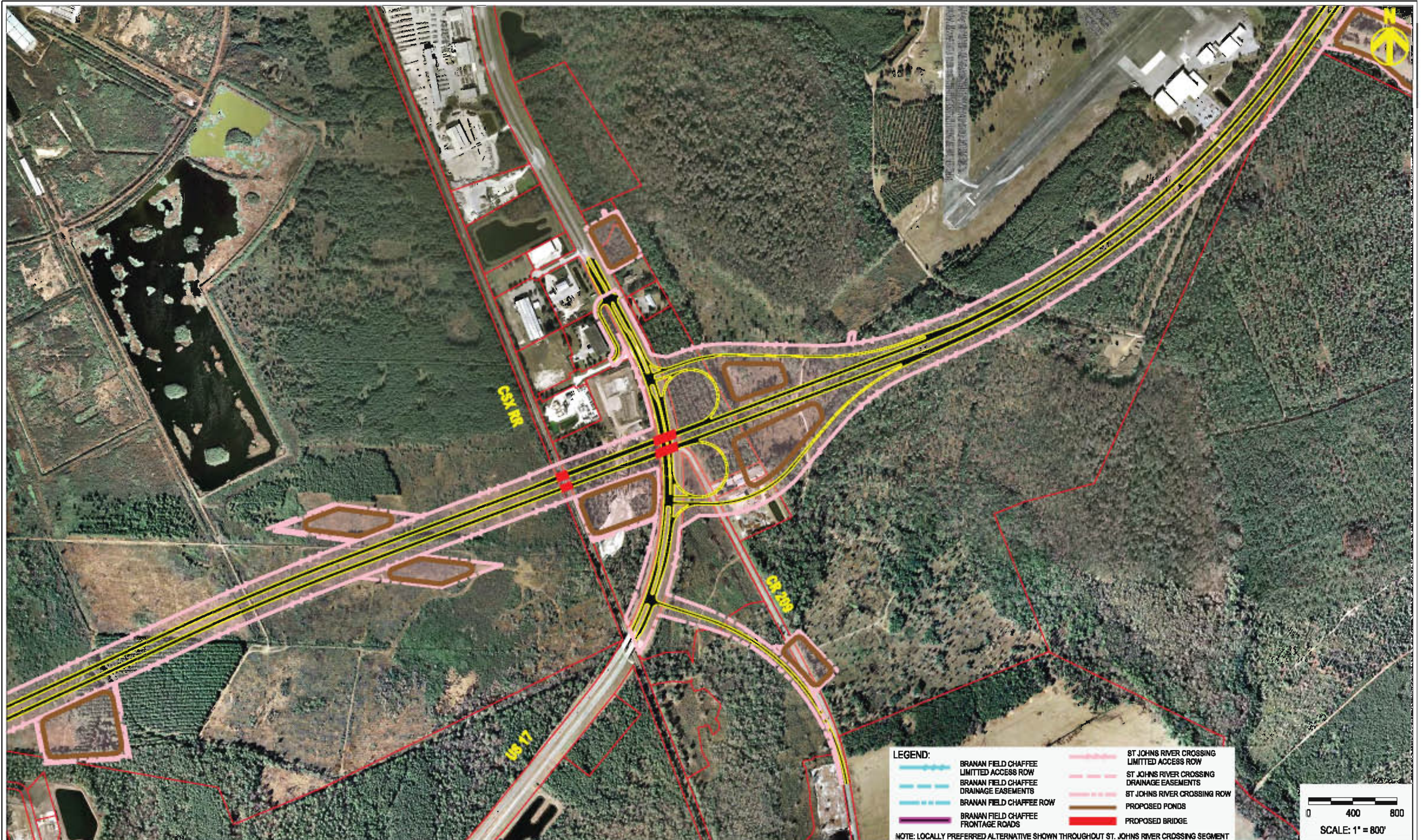
	BRANAN FIELD CHAFFEE LIMITED ACCESS ROW		ST JOHNS RIVER CROSSING LIMITED ACCESS ROW
	BRANAN FIELD CHAFFEE DRAINAGE EASEMENTS		ST JOHNS RIVER CROSSING DRAINAGE EASEMENTS
	BRANAN FIELD CHAFFEE ROW		ST JOHNS RIVER CROSSING ROW
	BRANAN FIELD CHAFFEE FRONTAGE ROADS		PROPOSED PONDS
			PROPOSED BRIDGE

NOTE: LOCALLY PREFERRED ALTERNATIVE SHOWN THROUGHOUT ST. JOHNS RIVER CROSSING SEGMENT

0 400 800  
SCALE: 1" = 800'



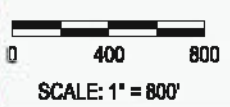




**LEGEND:**

	BRANAN FIELD CHAFFEE LIMITED ACCESS ROW		ST JOHNS RIVER CROSSING LIMITED ACCESS ROW
	BRANAN FIELD CHAFFEE DRAINAGE EASEMENTS		ST JOHNS RIVER CROSSING DRAINAGE EASEMENTS
	BRANAN FIELD CHAFFEE ROW		ST JOHNS RIVER CROSSING ROW
	BRANAN FIELD CHAFFEE FRONTAGE ROADS		PROPOSED PONDS
			PROPOSED BRIDGE

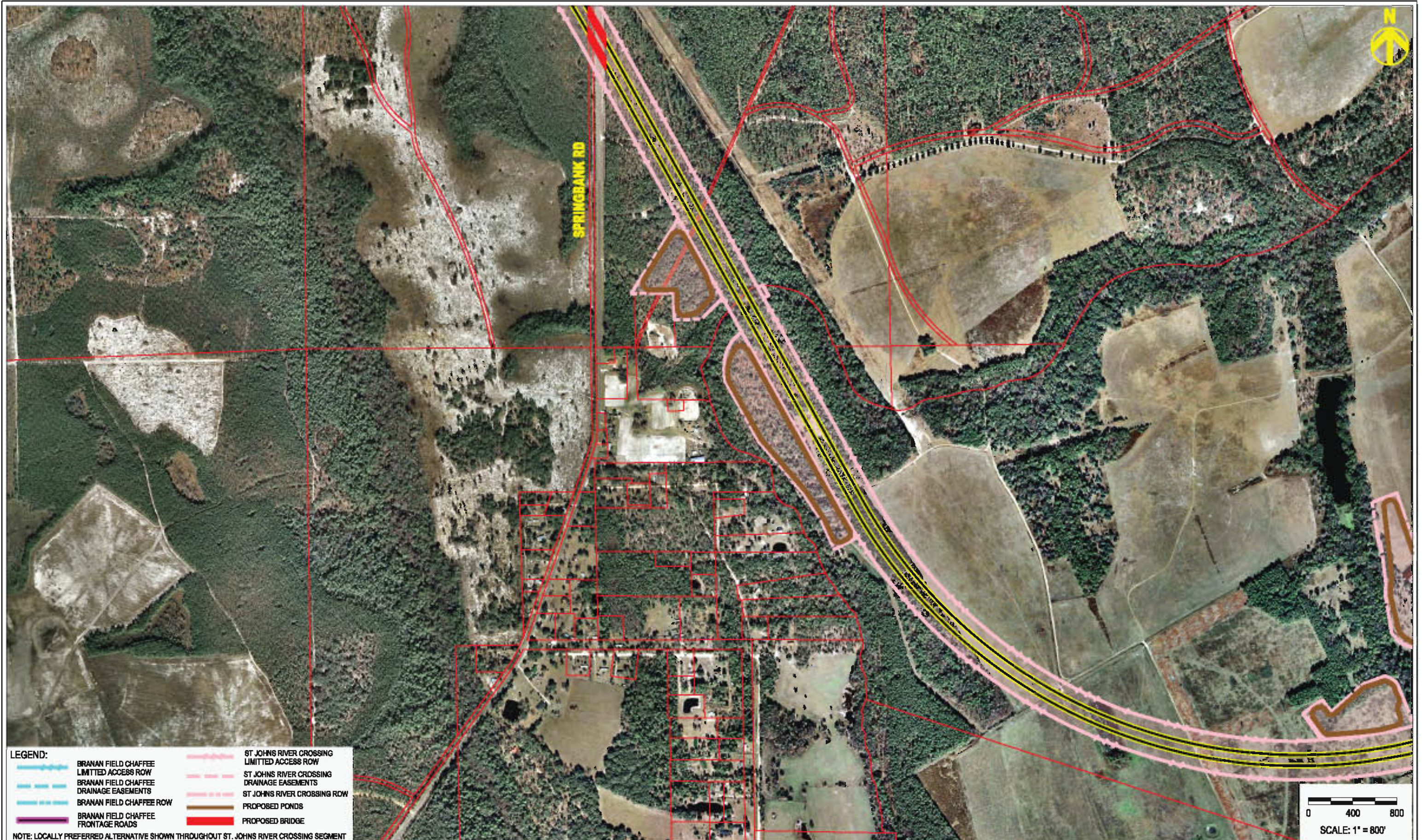
NOTE: LOCALLY PREFERRED ALTERNATIVE SHOWN THROUGHOUT ST. JOHNS RIVER CROSSING SEGMENT







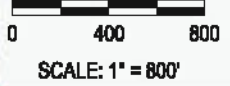




**LEGEND:**

	BRAMAN FIELD CHAFFEE LIMITED ACCESS ROW		ST JOHNS RIVER CROSSING LIMITED ACCESS ROW
	BRAMAN FIELD CHAFFEE DRAINAGE EASEMENTS		ST JOHNS RIVER CROSSING DRAINAGE EASEMENTS
	BRAMAN FIELD CHAFFEE ROW		ST JOHNS RIVER CROSSING ROW
	BRAMAN FIELD CHAFFEE FRONTAGE ROADS		PROPOSED PONDS
			PROPOSED BRIDGE

NOTE: LOCALLY PREFERRED ALTERNATIVE SHOWN THROUGHOUT ST. JOHNS RIVER CROSSING SEGMENT



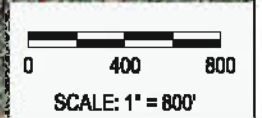




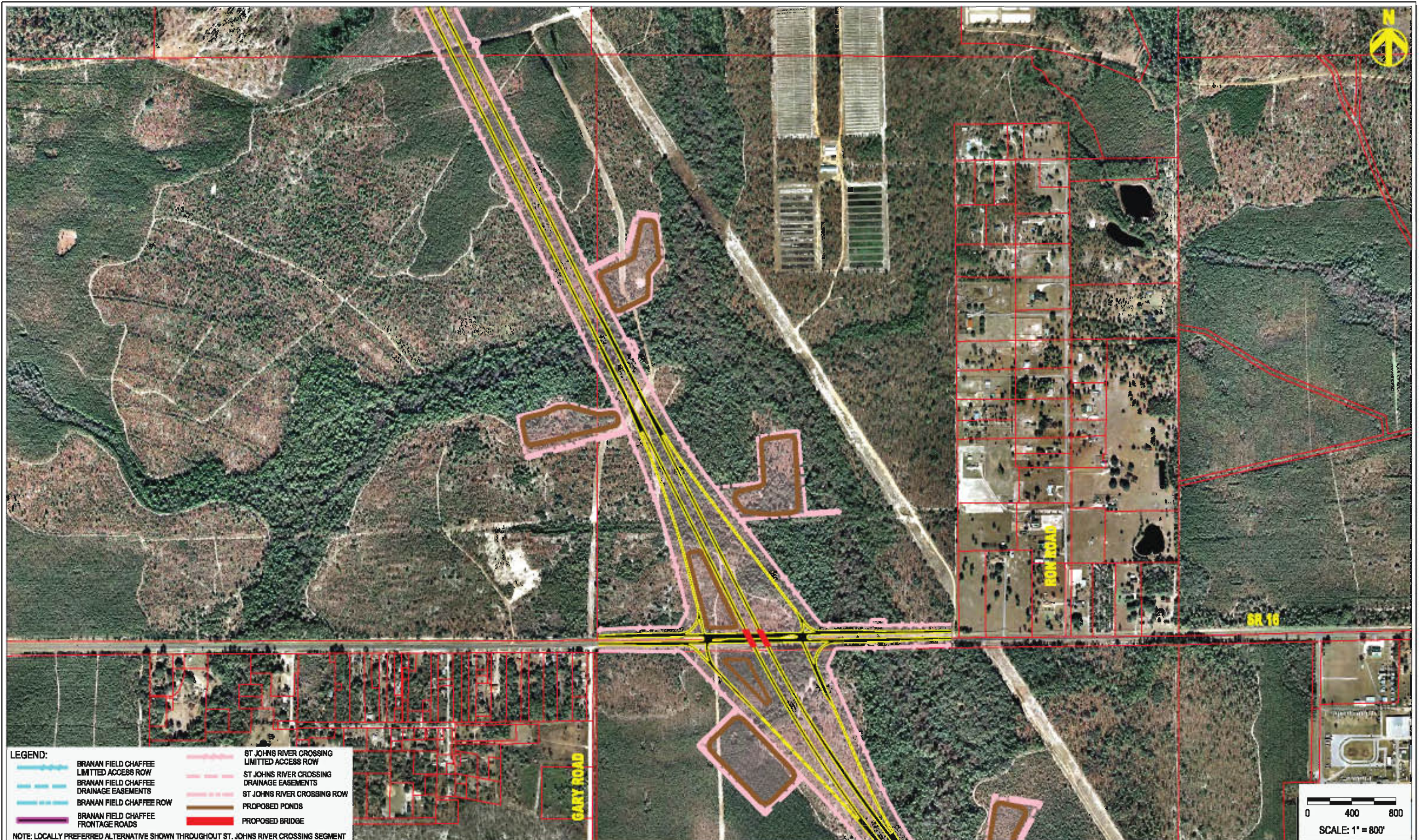
**LEGEND:**

	BRAMAN FIELD CHAFFEE LIMITED ACCESS ROW		ST JOHNS RIVER CROSSING LIMITED ACCESS ROW
	BRAMAN FIELD CHAFFEE DRAINAGE EASEMENTS		ST JOHNS RIVER CROSSING DRAINAGE EASEMENTS
	BRAMAN FIELD CHAFFEE ROW		ST JOHNS RIVER CROSSING ROW
	BRAMAN FIELD CHAFFEE FRONTAGE ROADS		PROPOSED PONDS
			PROPOSED BRIDGE

NOTE: LOCALLY PREFERRED ALTERNATIVE SHOWN THROUGHOUT ST. JOHNS RIVER CROSSING SEGMENT



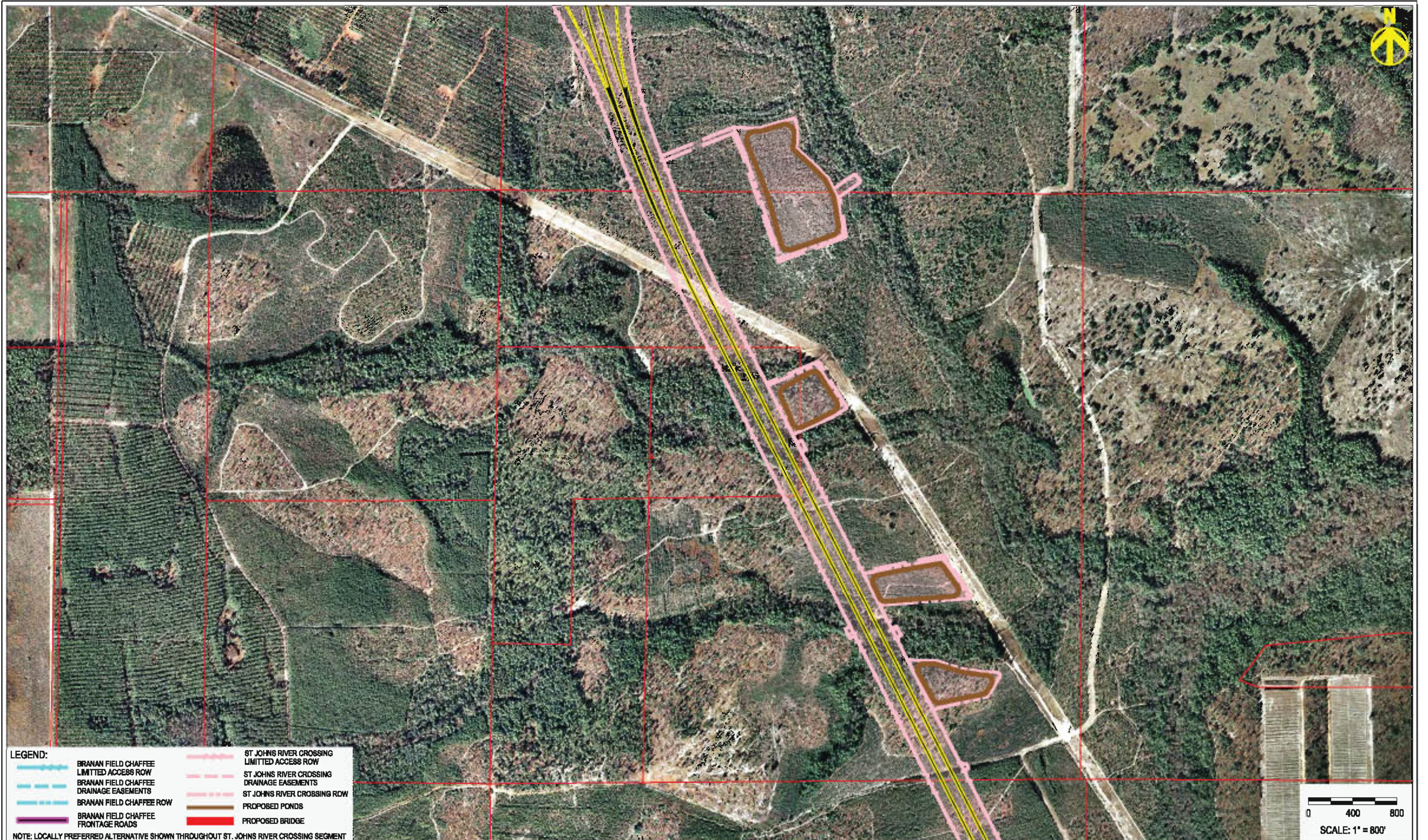




- LEGEND:**
-  BRANAN FIELD CHAFFEE LIMITED ACCESS ROW
  -  BRANAN FIELD CHAFFEE DRAINAGE EASEMENTS
  -  BRANAN FIELD CHAFFEE ROW
  -  BRANAN FIELD CHAFFEE FRONTAGE ROADS
  -  ST JOHNS RIVER CROSSING LIMITED ACCESS ROW
  -  ST JOHNS RIVER CROSSING DRAINAGE EASEMENTS
  -  ST JOHNS RIVER CROSSING ROW
  -  PROPOSED PONDS
  -  PROPOSED BRIDGE
- NOTE: LOCALLY PREFERRED ALTERNATIVE SHOWN THROUGHOUT ST. JOHNS RIVER CROSSING SEGMENT







**LEGEND:**

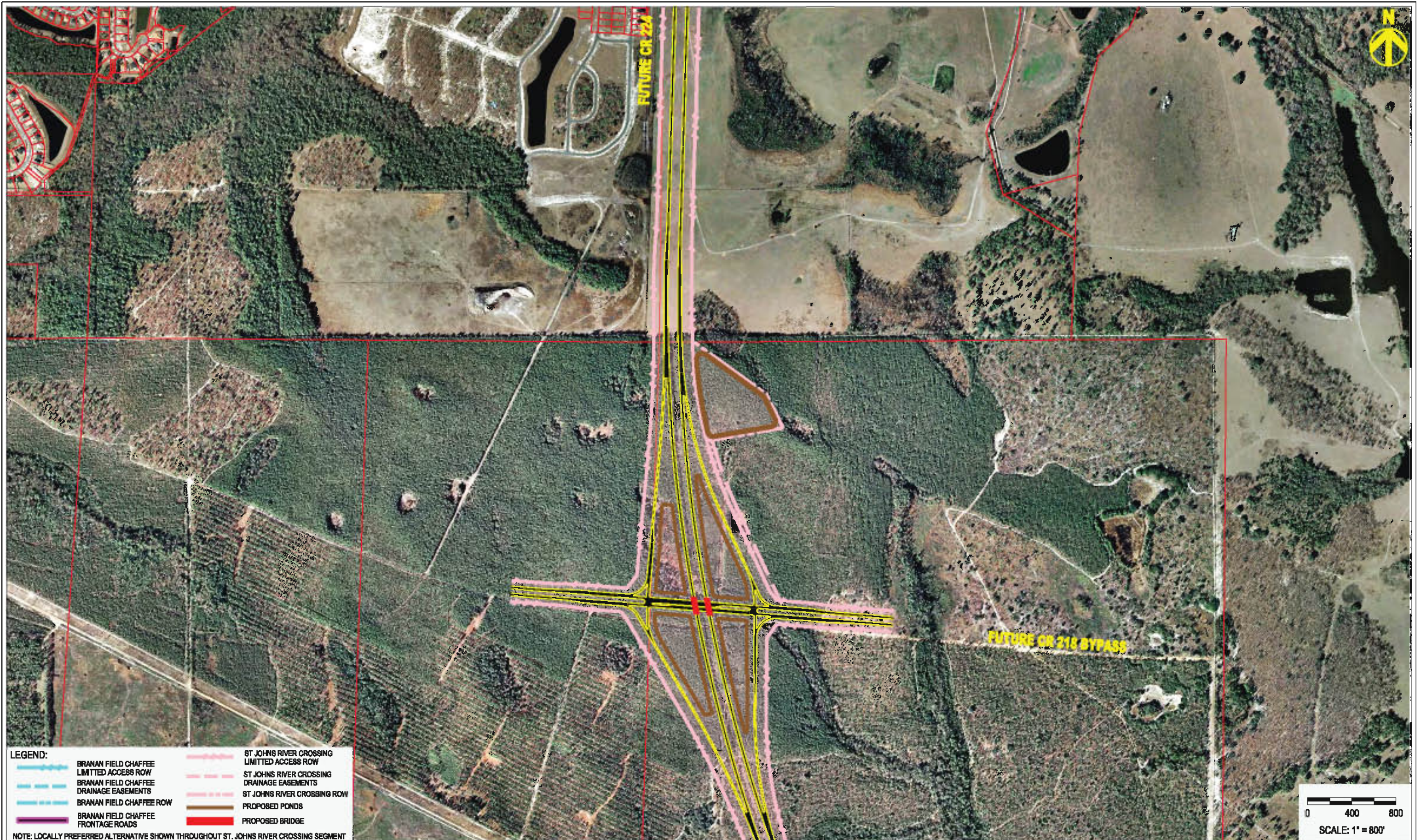
	BRANAN FIELD CHAFFEE LIMITED ACCESS ROW		ST JOHNS RIVER CROSSING LIMITED ACCESS ROW
	BRANAN FIELD CHAFFEE DRAINAGE EASEMENTS		ST JOHNS RIVER CROSSING DRAINAGE EASEMENTS
	BRANAN FIELD CHAFFEE ROW		ST JOHNS RIVER CROSSING ROW
	BRANAN FIELD CHAFFEE FRONTAGE ROADS		PROPOSED PONDS
			PROPOSED BRIDGE

NOTE: LOCALLY PREFERRED ALTERNATIVE SHOWN THROUGHOUT ST. JOHNS RIVER CROSSING SEGMENT

0 400 800  
SCALE: 1" = 800'







**LEGEND:**

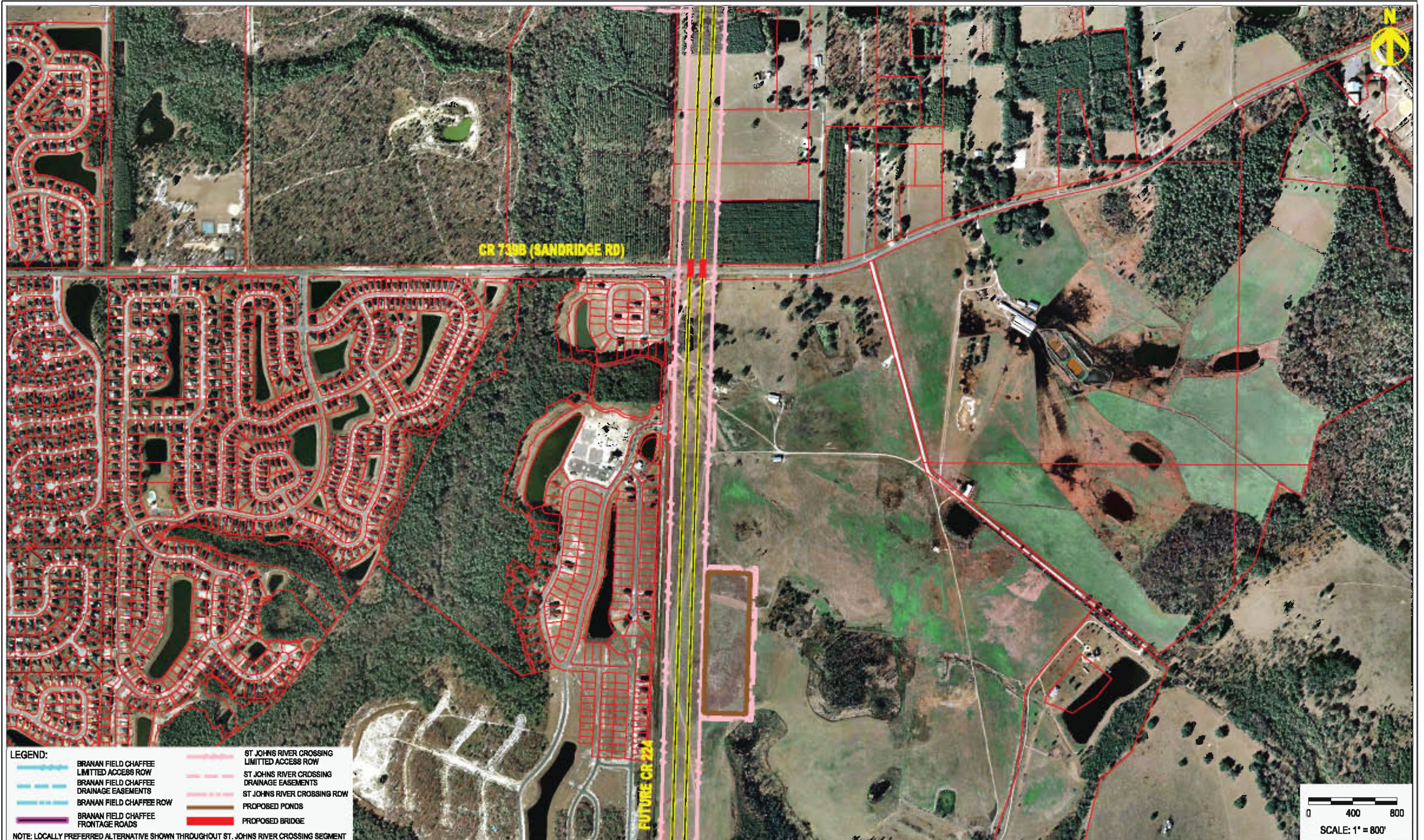
	BRANAN FIELD CHAFFEE LIMITED ACCESS ROW		ST JOHNS RIVER CROSSING LIMITED ACCESS ROW
	BRANAN FIELD CHAFFEE DRAINAGE EASEMENTS		ST JOHNS RIVER CROSSING DRAINAGE EASEMENTS
	BRANAN FIELD CHAFFEE ROW		ST JOHNS RIVER CROSSING ROW
	BRANAN FIELD CHAFFEE FRONTAGE ROADS		PROPOSED PONDS
			PROPOSED BRIDGE

NOTE: LOCALLY PREFERRED ALTERNATIVE SHOWN THROUGHOUT ST. JOHNS RIVER CROSSING SEGMENT

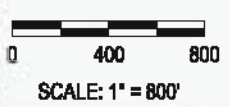
0 400 800  
SCALE: 1" = 800'



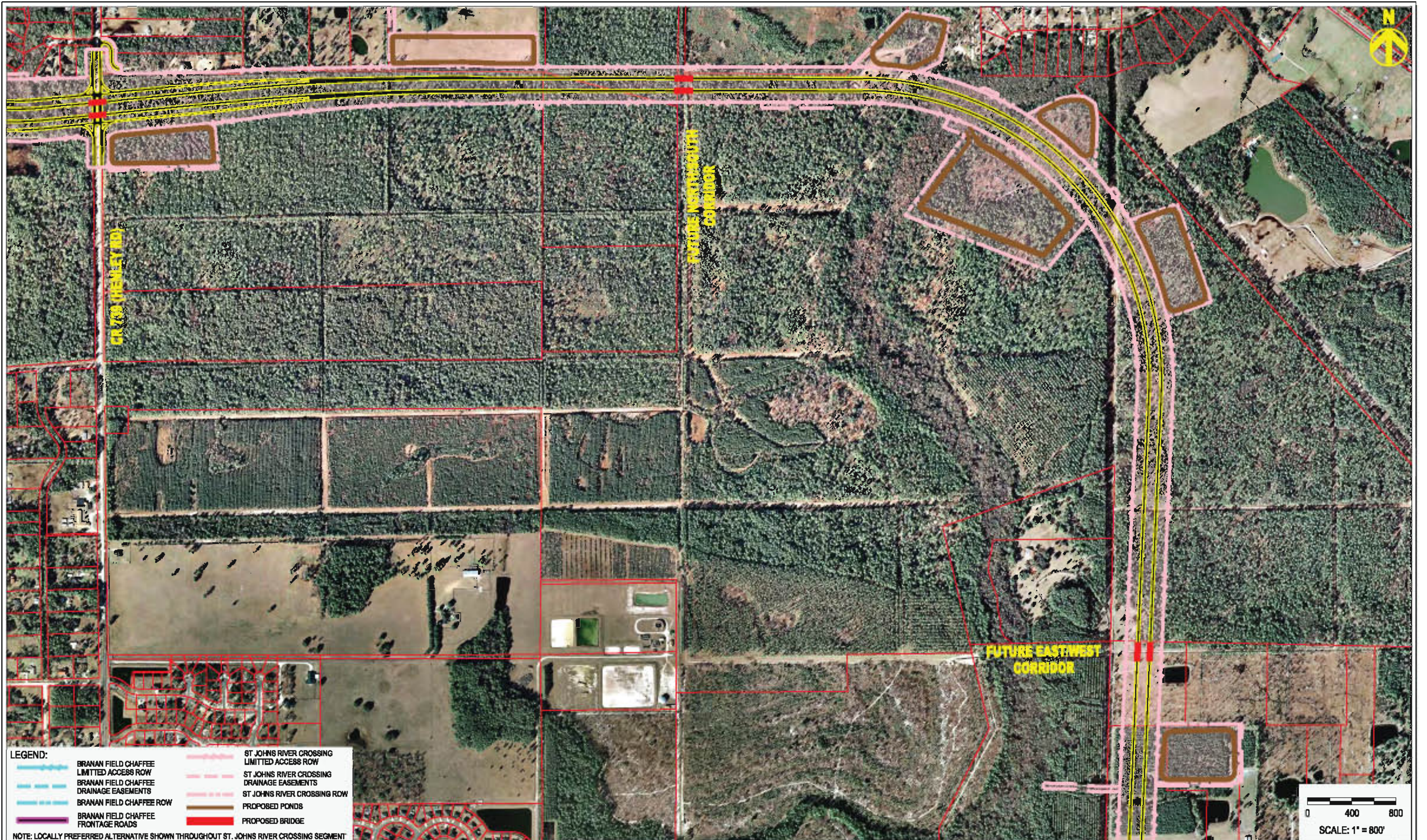




- LEGEND:**
-  BRANAN FIELD CHAFFEE LIMITED ACCESS ROW
  -  BRANAN FIELD CHAFFEE DRAINAGE EASEMENTS
  -  BRANAN FIELD CHAFFEE ROW
  -  BRANAN FIELD CHAFFEE FRONTAGE ROADS
  -  ST JOHNS RIVER CROSSING LIMITED ACCESS ROW
  -  ST JOHNS RIVER CROSSING DRAINAGE EASEMENTS
  -  ST JOHNS RIVER CROSSING ROW
  -  PROPOSED PONDS
  -  PROPOSED BRIDGE
- NOTE: LOCALLY PREFERRED ALTERNATIVE SHOWN THROUGHOUT ST. JOHNS RIVER CROSSING SEGMENT



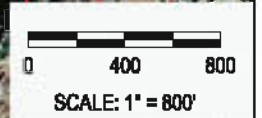




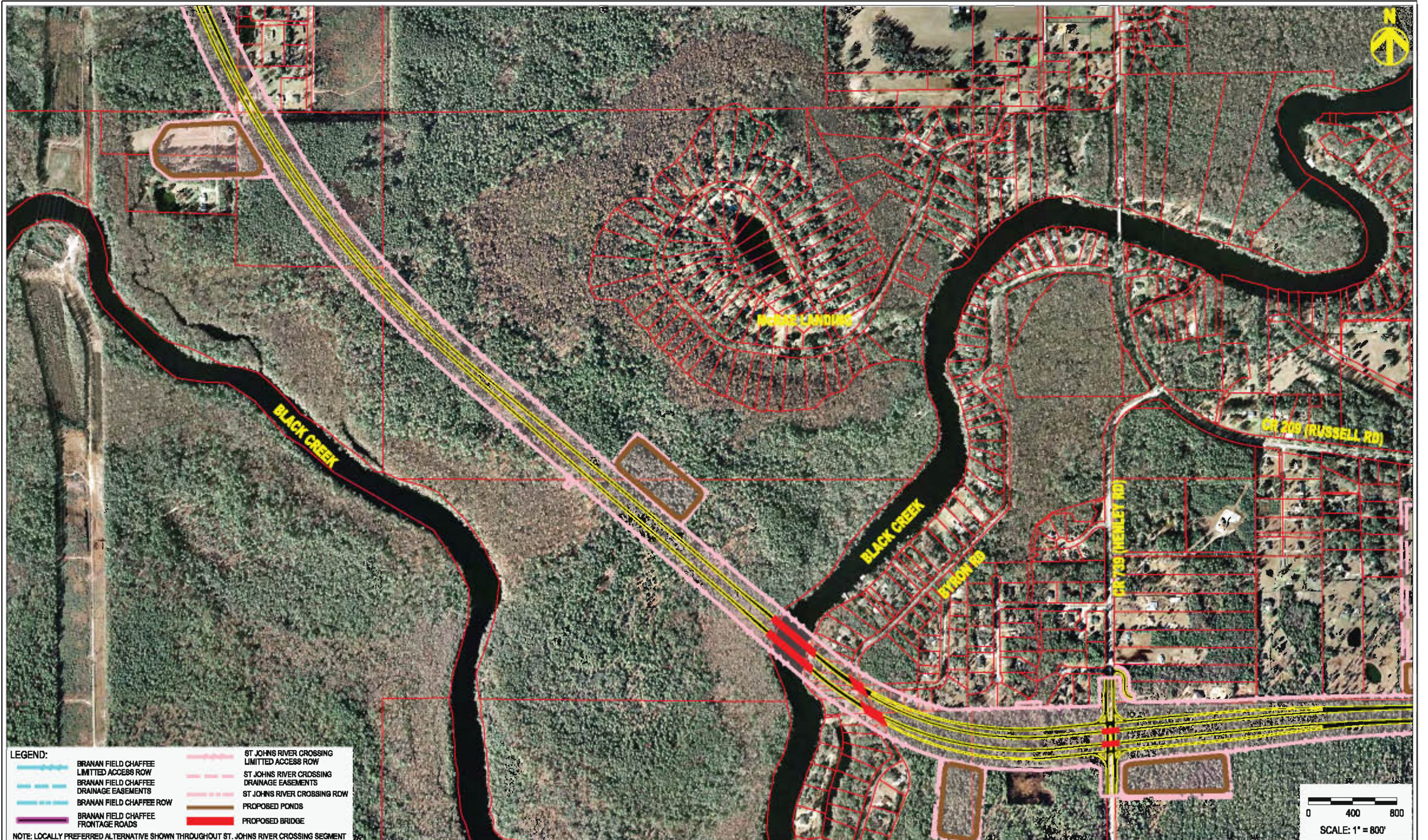
**LEGEND:**

	BRANAN FIELD CHAFFEE LIMITED ACCESS ROW		ST JOHNS RIVER CROSSING LIMITED ACCESS ROW
	BRANAN FIELD CHAFFEE DRAINAGE EASEMENTS		ST JOHNS RIVER CROSSING DRAINAGE EASEMENTS
	BRANAN FIELD CHAFFEE ROW		ST JOHNS RIVER CROSSING ROW
	BRANAN FIELD CHAFFEE FRONTAGE ROADS		PROPOSED PONDS
			PROPOSED BRIDGE

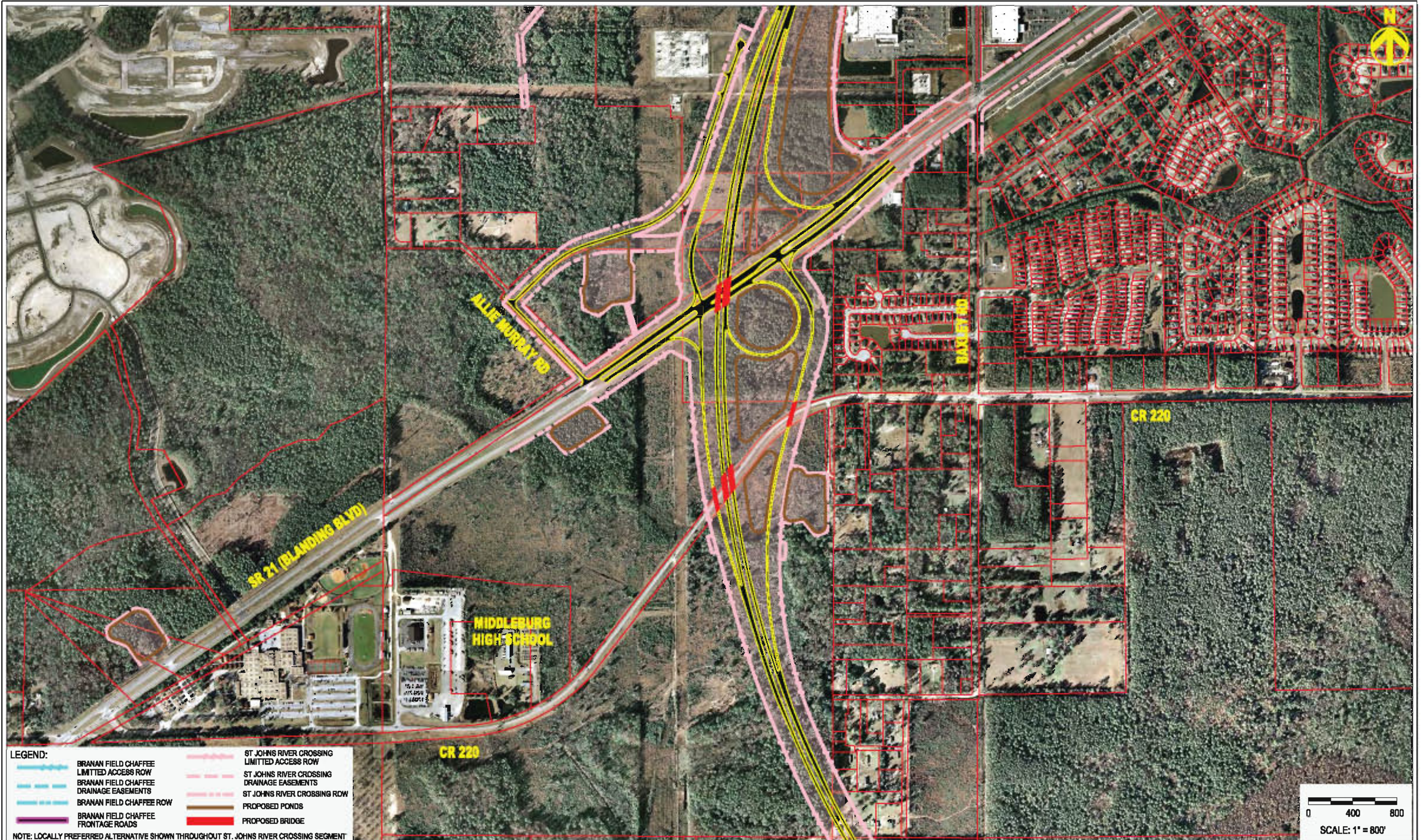
NOTE: LOCALLY PREFERRED ALTERNATIVE SHOWN THROUGHOUT ST. JOHNS RIVER CROSSING SEGMENT



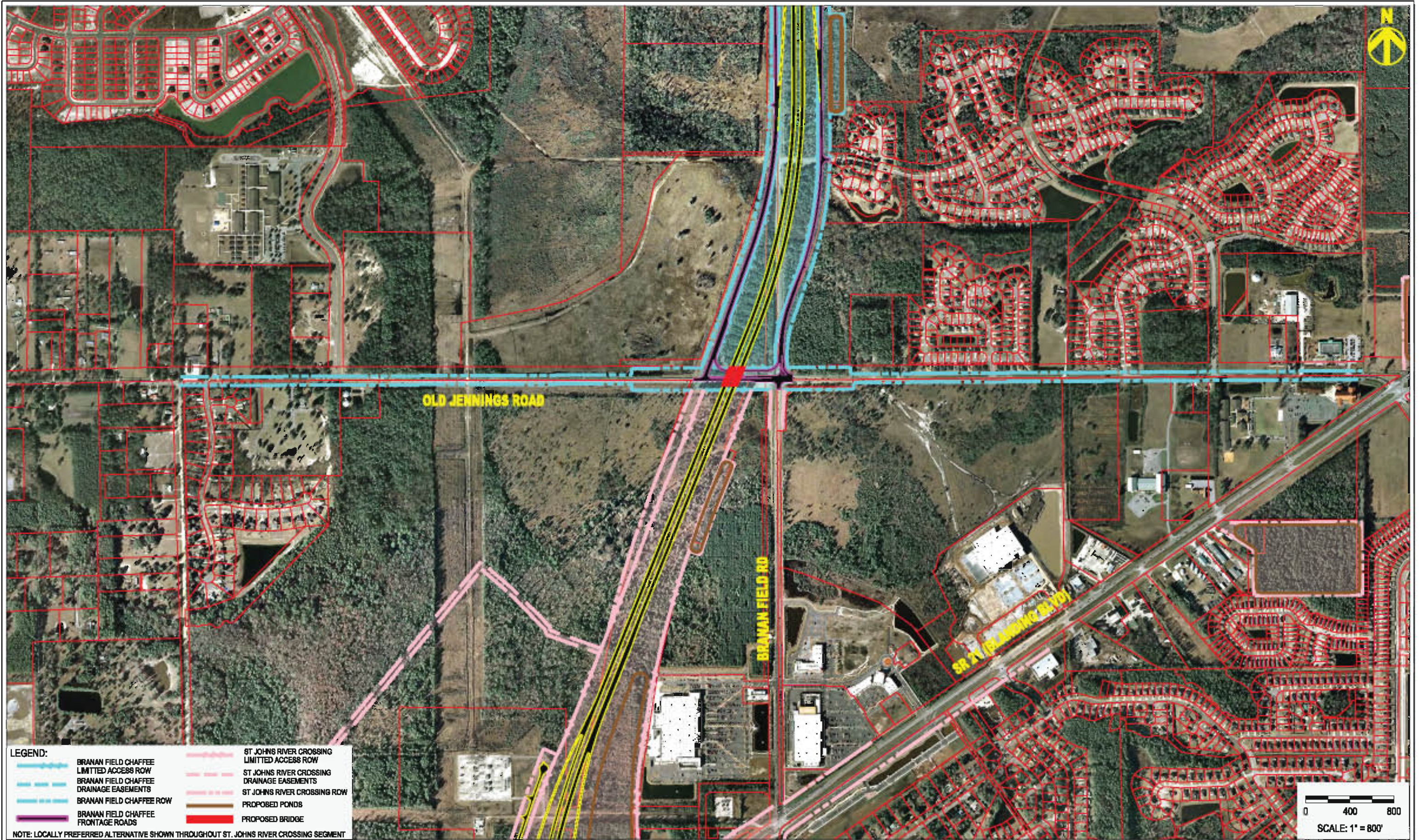








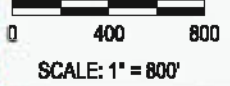




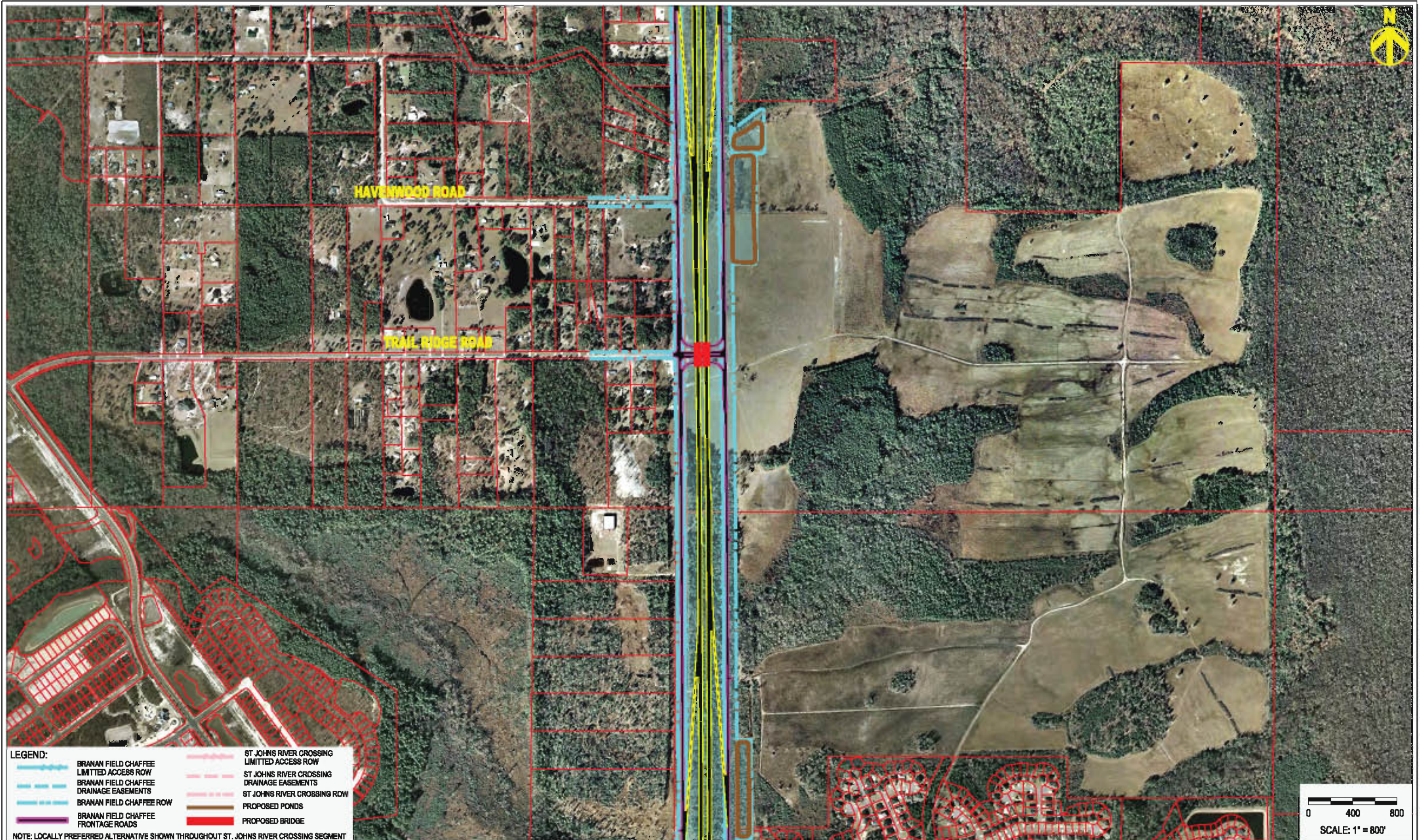
**LEGEND:**

	BRANAN FIELD CHAFFEE LIMITED ACCESS ROW		ST JOHNS RIVER CROSSING LIMITED ACCESS ROW
	BRANAN FIELD CHAFFEE DRAINAGE EASEMENTS		ST JOHNS RIVER CROSSING DRAINAGE EASEMENTS
	BRANAN FIELD CHAFFEE ROW		ST JOHNS RIVER CROSSING ROW
	BRANAN FIELD CHAFFEE FRONTAGE ROADS		PROPOSED PONDS
			PROPOSED BRIDGE

NOTE: LOCALLY PREFERRED ALTERNATIVE SHOWN THROUGHOUT ST. JOHNS RIVER CROSSING SEGMENT



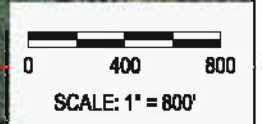




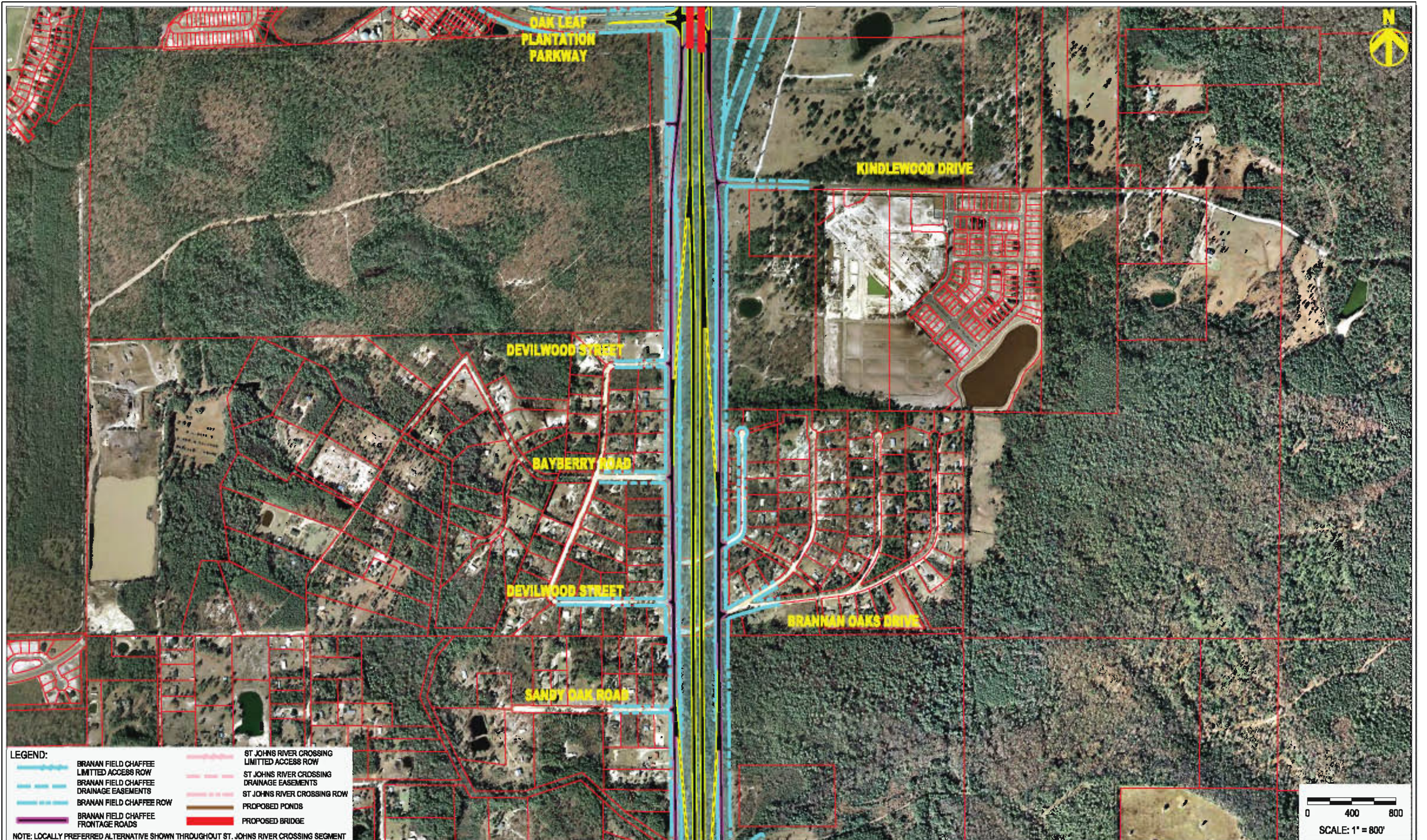
**LEGEND:**

	BRANAN FIELD CHAFFEE LIMITED ACCESS ROW		ST JOHNS RIVER CROSSING LIMITED ACCESS ROW
	BRANAN FIELD CHAFFEE DRAINAGE EASEMENTS		ST JOHNS RIVER CROSSING DRAINAGE EASEMENTS
	BRANAN FIELD CHAFFEE ROW		ST JOHNS RIVER CROSSING ROW
	BRANAN FIELD CHAFFEE FRONTAGE ROADS		PROPOSED PONDS
			PROPOSED BRIDGE

NOTE: LOCALLY PREFERRED ALTERNATIVE SHOWN THROUGHOUT ST. JOHNS RIVER CROSSING SEGMENT







**LEGEND:**

	BRANAN FIELD CHAFFEE LIMITED ACCESS ROW		ST JOHNS RIVER CROSSING LIMITED ACCESS ROW
	BRANAN FIELD CHAFFEE DRAINAGE EASEMENTS		ST JOHNS RIVER CROSSING DRAINAGE EASEMENTS
	BRANAN FIELD CHAFFEE ROW		ST JOHNS RIVER CROSSING ROW
	BRANAN FIELD CHAFFEE FRONTAGE ROADS		PROPOSED PONDS
			PROPOSED BRIDGE

NOTE: LOCALLY PREFERRED ALTERNATIVE SHOWN THROUGHOUT ST. JOHNS RIVER CROSSING SEGMENT

0 400 800  
SCALE: 1" = 800'



**FIRST COAST OUTER BELTWAY**

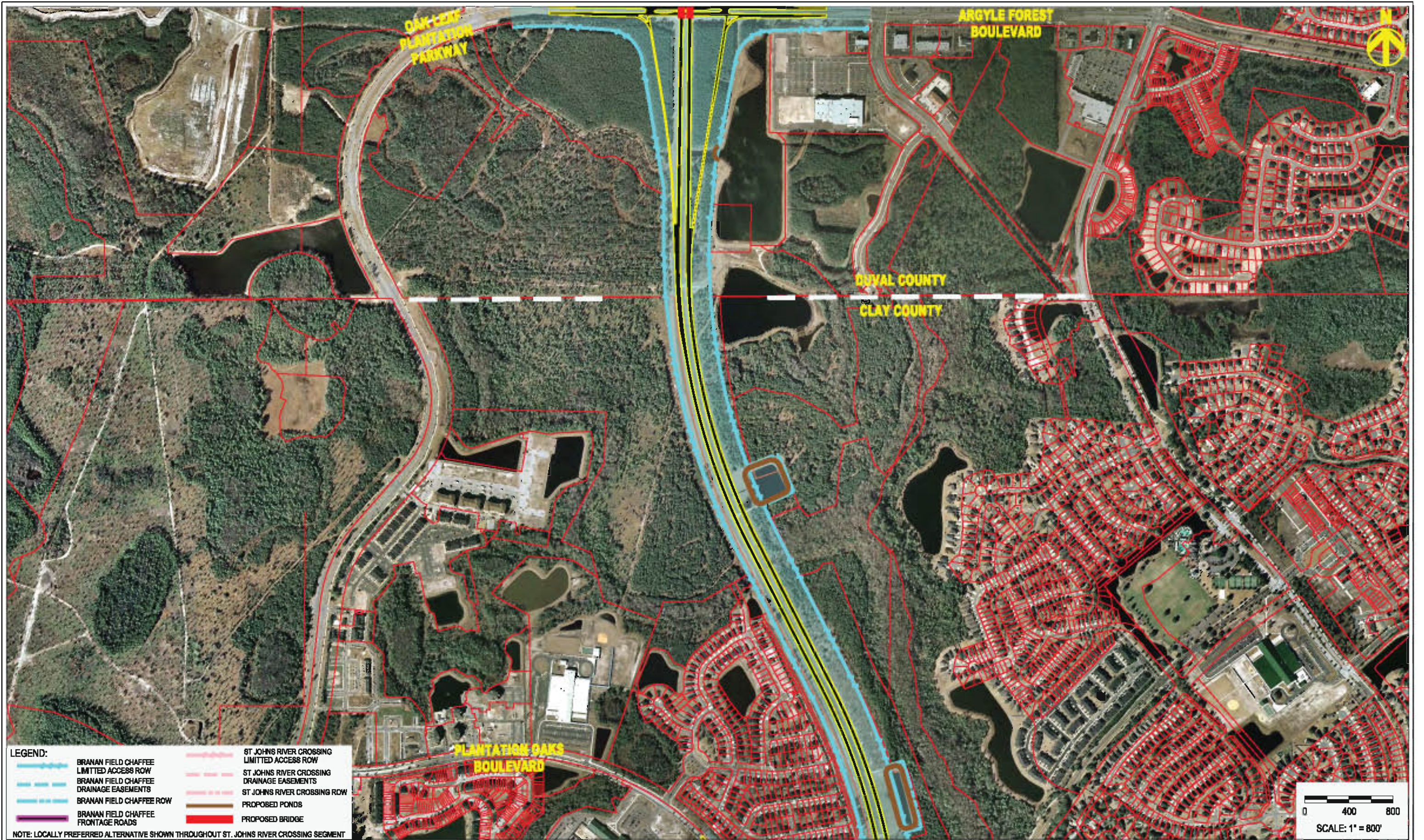


**PLAN SHEET 20 (ULTIMATE)**

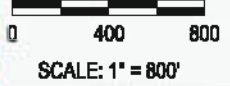




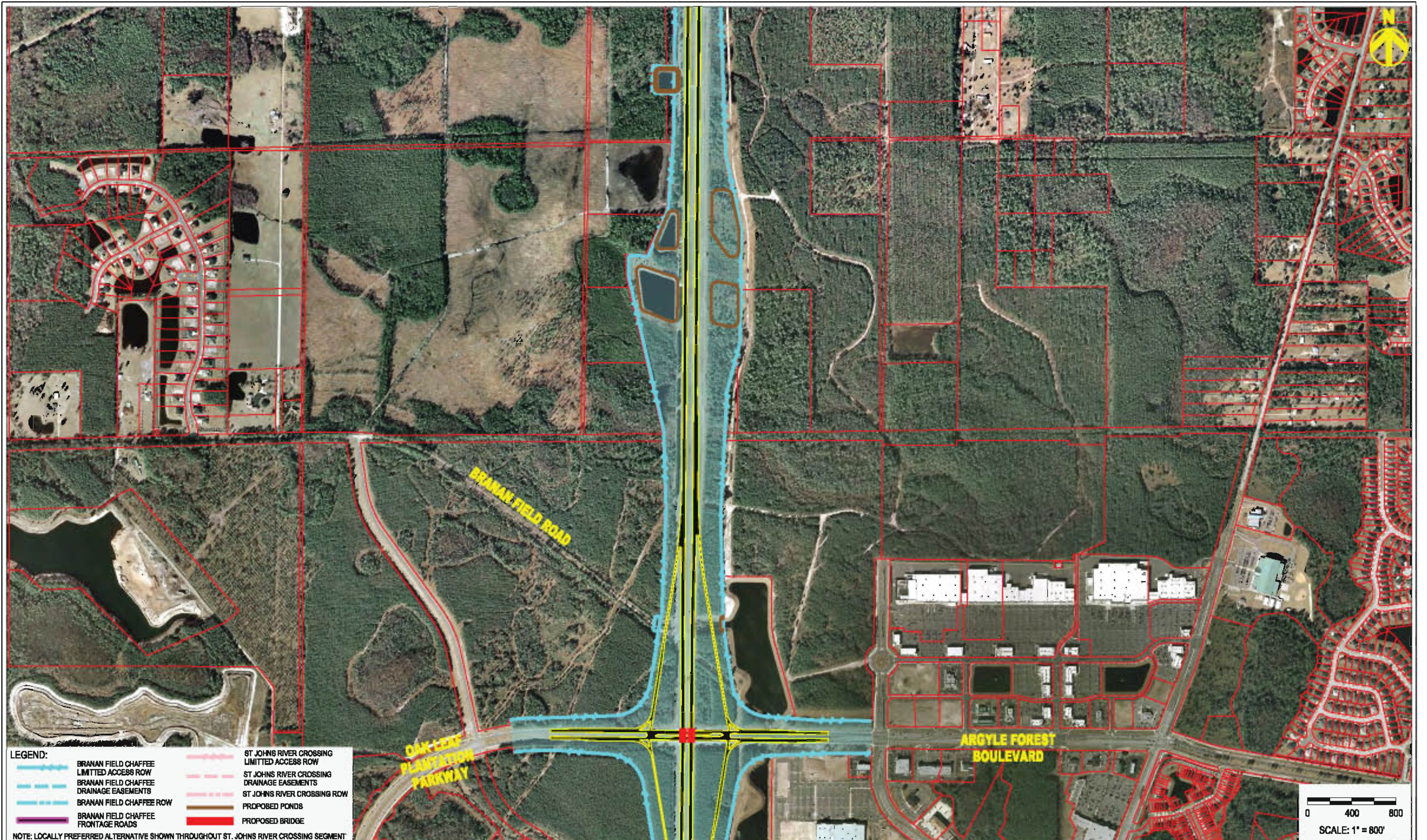




- LEGEND:**
-  BRANAN FIELD CHAFFEE LIMITED ACCESS ROW
  -  BRANAN FIELD CHAFFEE DRAINAGE EASEMENTS
  -  BRANAN FIELD CHAFFEE ROW
  -  BRANAN FIELD CHAFFEE FRONTAGE ROADS
  -  ST JOHNS RIVER CROSSING LIMITED ACCESS ROW
  -  ST JOHNS RIVER CROSSING DRAINAGE EASEMENTS
  -  ST JOHNS RIVER CROSSING ROW
  -  PROPOSED PONDS
  -  PROPOSED BRIDGE
- NOTE: LOCALLY PREFERRED ALTERNATIVE SHOWN THROUGHOUT ST. JOHNS RIVER CROSSING SEGMENT



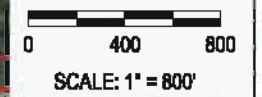




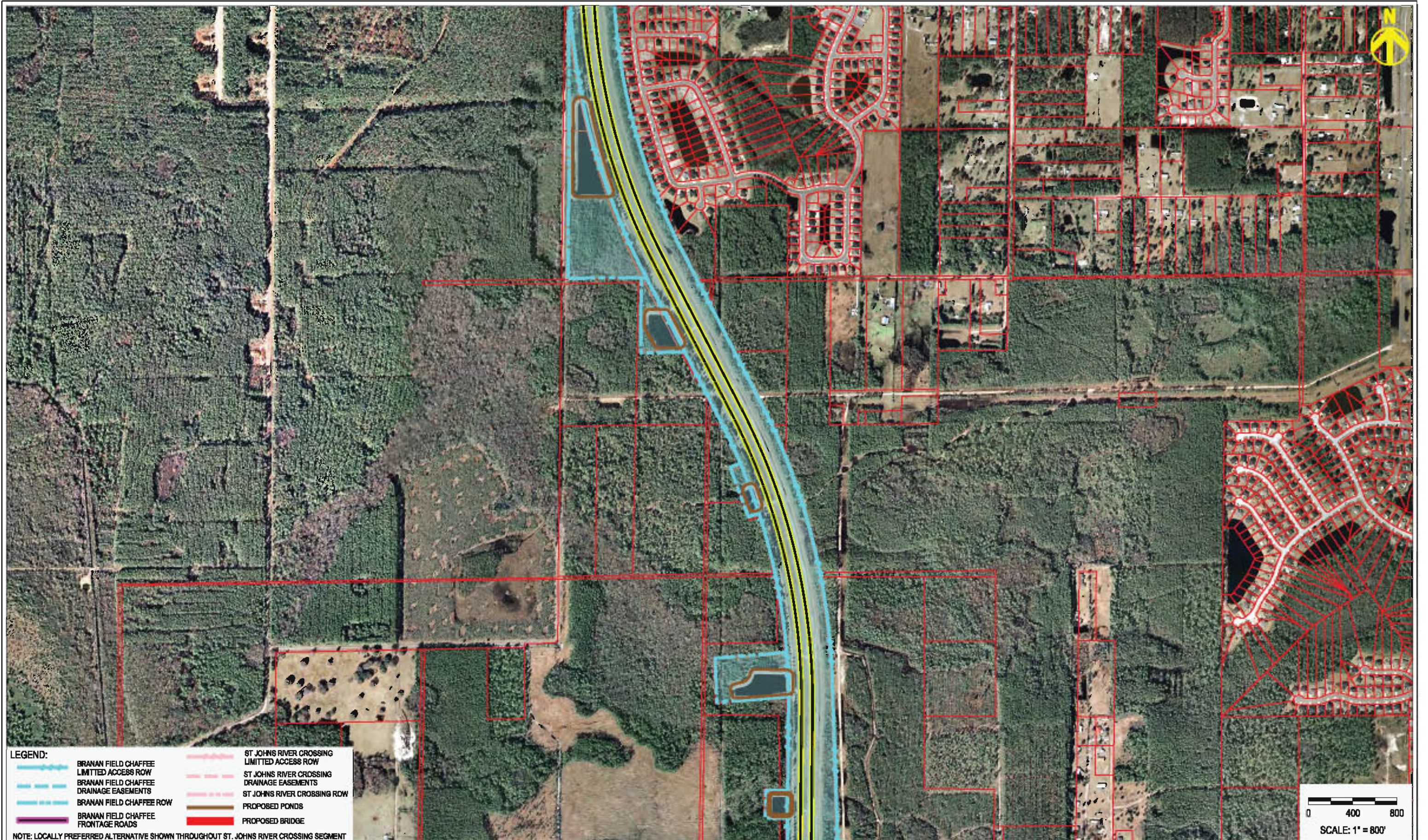
**LEGEND:**

	BRANAN FIELD CHAFFEE LIMITED ACCESS ROW		ST JOHNS RIVER CROSSING LIMITED ACCESS ROW
	BRANAN FIELD CHAFFEE DRAINAGE EASEMENTS		ST JOHNS RIVER CROSSING DRAINAGE EASEMENTS
	BRANAN FIELD CHAFFEE ROW		ST JOHNS RIVER CROSSING ROW
	BRANAN FIELD CHAFFEE FRONTAGE ROADS		PROPOSED PONDS
			PROPOSED BRIDGE

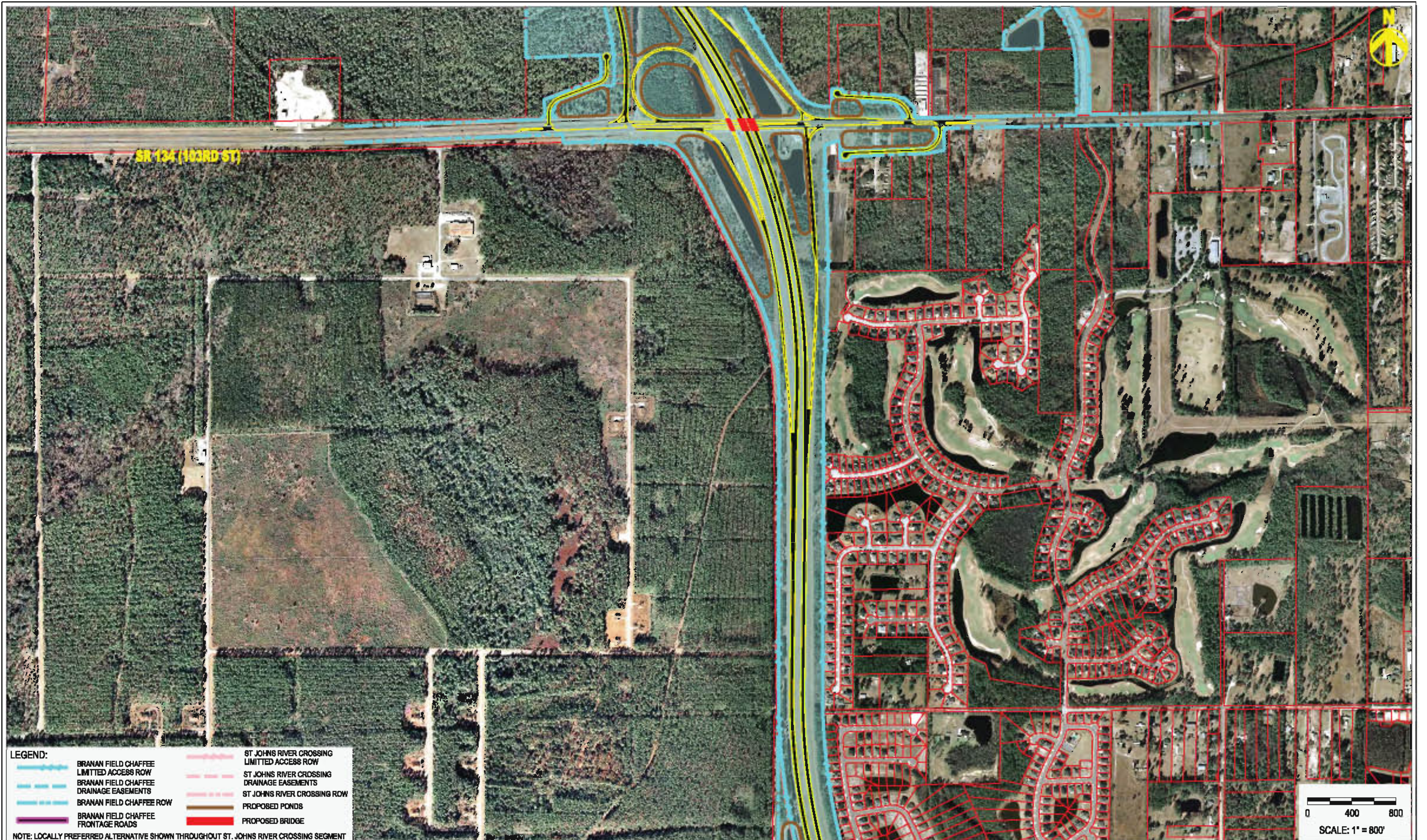
NOTE: LOCALLY PREFERRED ALTERNATIVE SHOWN THROUGHOUT ST. JOHNS RIVER CROSSING SEGMENT



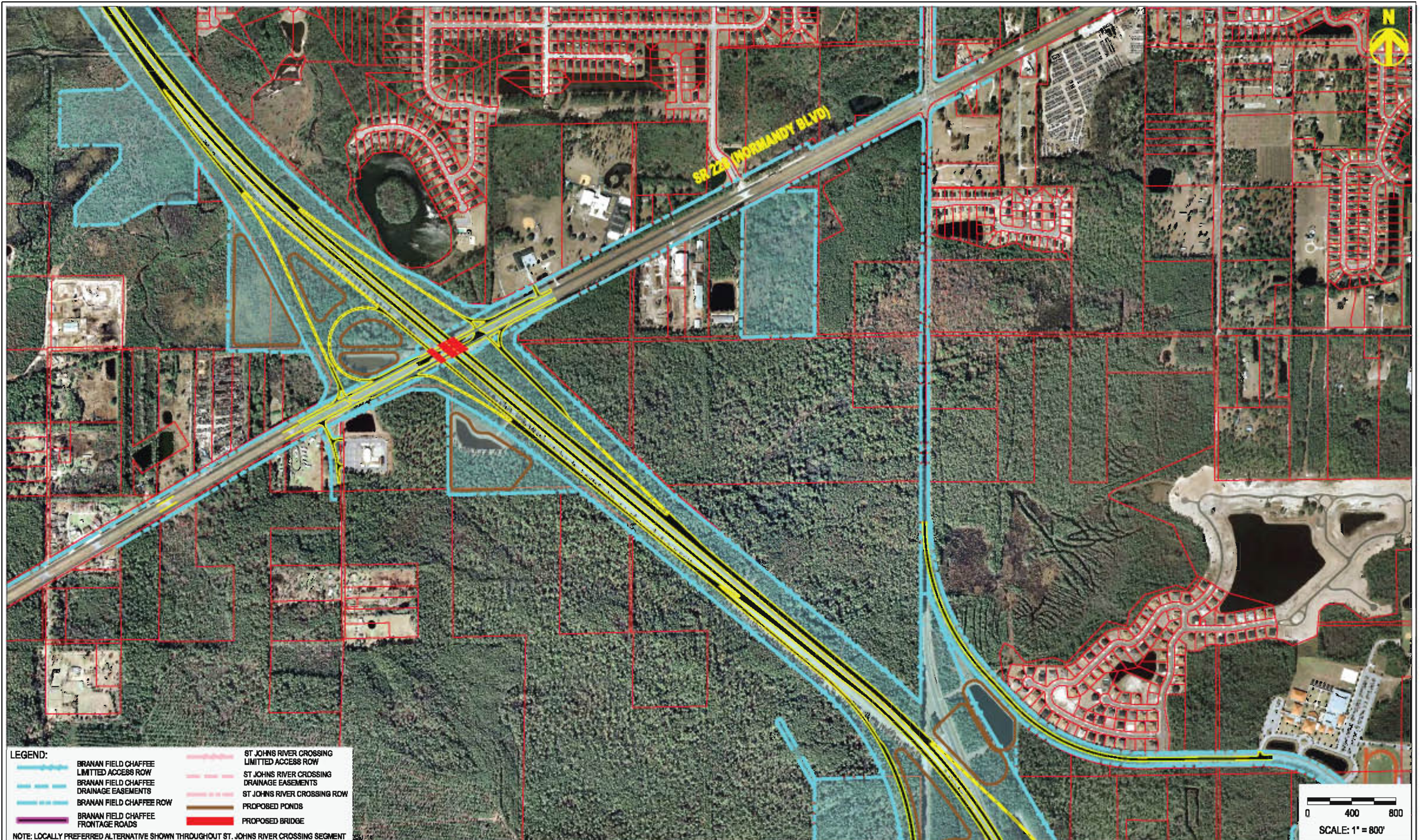




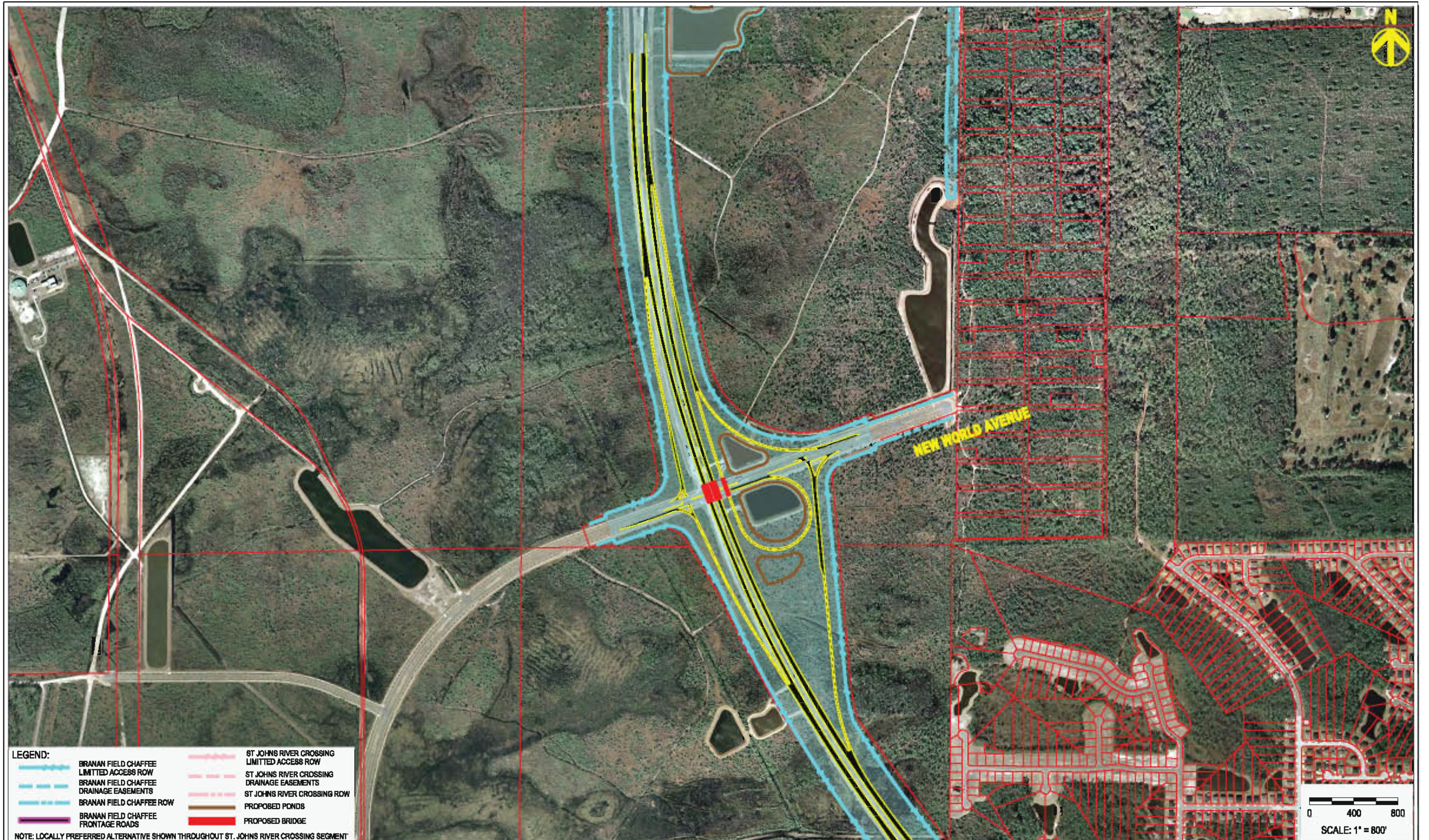








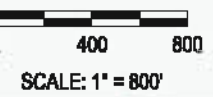




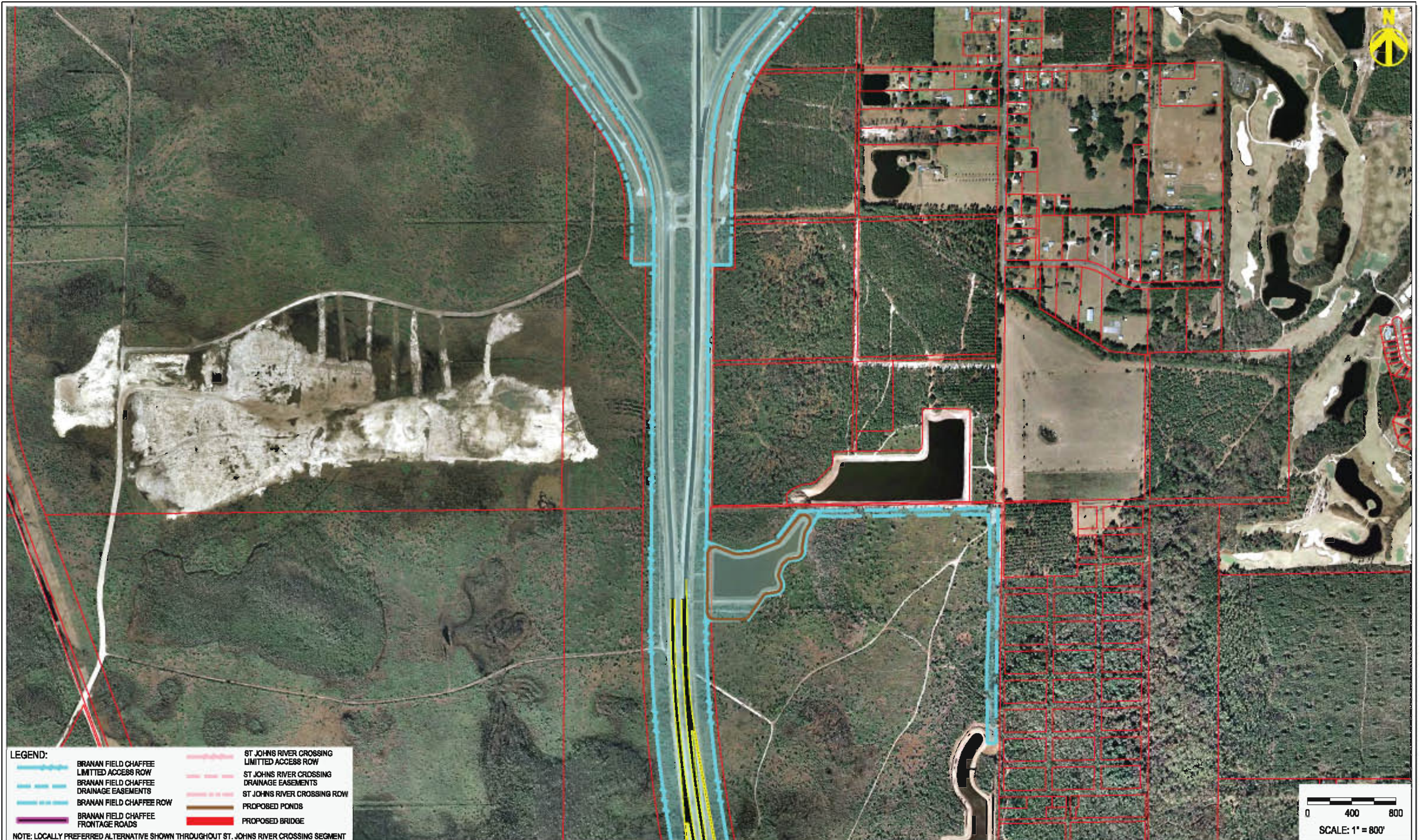
**LEGEND:**

	BRANAN FIELD CHAFFEE LIMITED ACCESS ROW		ST JOHNS RIVER CROSSING LIMITED ACCESS ROW
	BRANAN FIELD CHAFFEE DRAINAGE EASEMENTS		ST JOHNS RIVER CROSSING DRAINAGE EASEMENTS
	BRANAN FIELD CHAFFEE ROW		ST JOHNS RIVER CROSSING ROW
	BRANAN FIELD CHAFFEE FRONTAGE ROADS		PROPOSED PONDS
			PROPOSED BRIDGE

NOTE: LOCALLY PREFERRED ALTERNATIVE SHOWN THROUGHOUT ST. JOHNS RIVER CROSSING SEGMENT



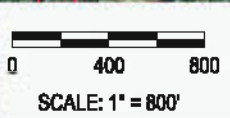




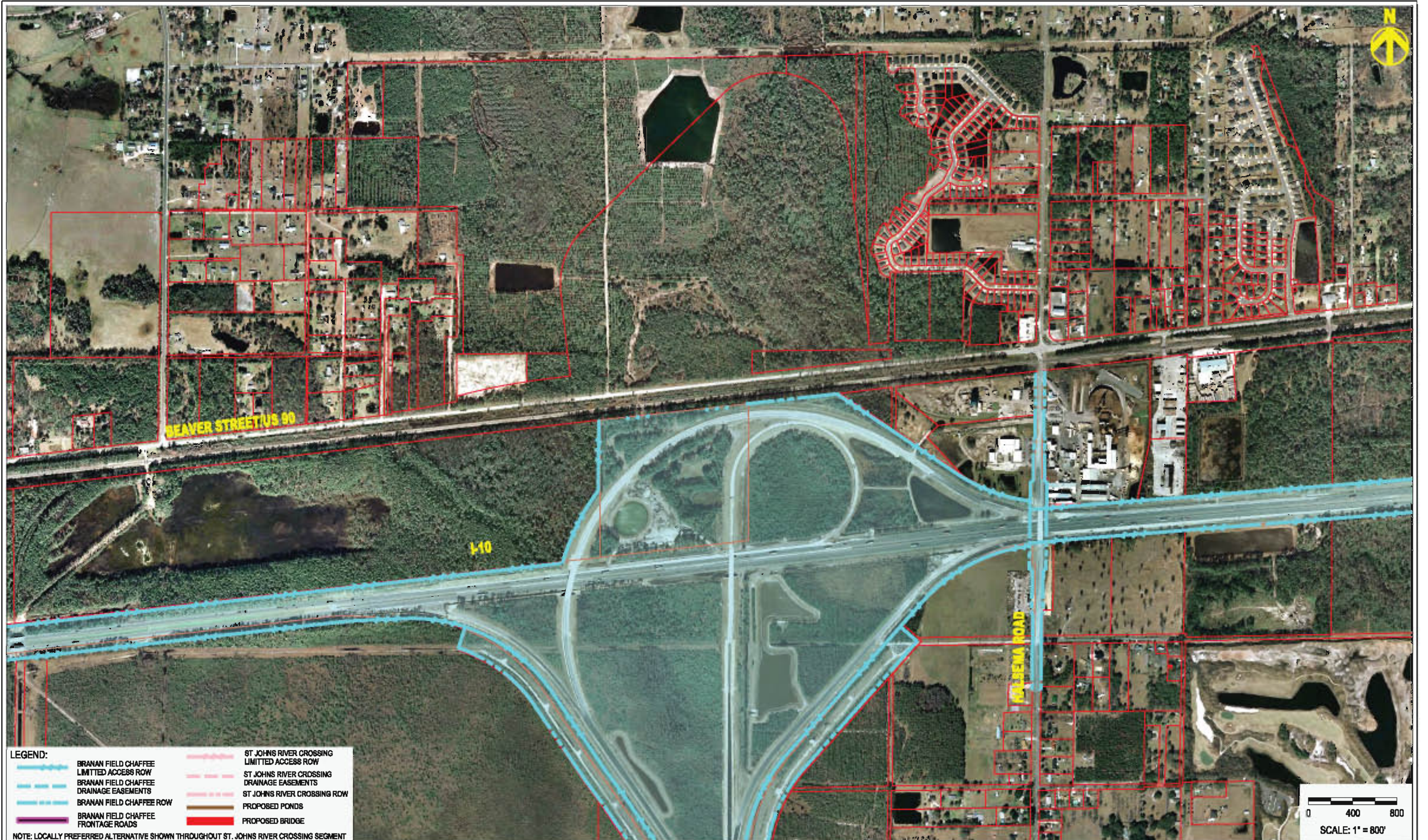
**LEGEND:**

	BRANAN FIELD CHAFFEE LIMITED ACCESS ROW		ST JOHNS RIVER CROSSING LIMITED ACCESS ROW
	BRANAN FIELD CHAFFEE DRAINAGE EASEMENTS		ST JOHNS RIVER CROSSING DRAINAGE EASEMENTS
	BRANAN FIELD CHAFFEE ROW		ST JOHNS RIVER CROSSING ROW
	BRANAN FIELD CHAFFEE FRONTAGE ROADS		PROPOSED PONDS
			PROPOSED BRIDGE

NOTE: LOCALLY PREFERRED ALTERNATIVE SHOWN THROUGHOUT ST. JOHNS RIVER CROSSING SEGMENT







**LEGEND:**

	BRANAN FIELD CHAFFEE LIMITED ACCESS ROW		ST JOHNS RIVER CROSSING LIMITED ACCESS ROW
	BRANAN FIELD CHAFFEE DRAINAGE EASEMENTS		ST JOHNS RIVER CROSSING DRAINAGE EASEMENTS
	BRANAN FIELD CHAFFEE ROW		ST JOHNS RIVER CROSSING ROW
	BRANAN FIELD CHAFFEE FRONTAGE ROADS		PROPOSED PONDS
			PROPOSED BRIDGE

NOTE: LOCALLY PREFERRED ALTERNATIVE SHOWN THROUGHOUT ST. JOHNS RIVER CROSSING SEGMENT

