

HAMILTON'S HERITAGE

Volume 1

SECOND EDITION
August 2002 (Revised March 2007)

List of Designated Properties and Heritage Conservation Easements under the *Ontario Heritage Act*



Hamilton

Planning and Economic
Development Department



**Mill Street
Heritage Conservation District,
Waterdown**



**Former Town Hall,
Dundas**



**Main and James Streets,
Hamilton**



**Battlefield House,
Stoney Creek**



**The Old Mill,
Ancaster**



**Joseph Clark House,
Glanbrook**

HAMILTON'S HERITAGE Volume 1

SECOND EDITION
August 2004 (Revised March 2007)

**List of Designated Properties and
Heritage Conservation Easements
under the *Ontario Heritage Act***

Contents

| | |
|--|----|
| Introduction | 1 |
| | |
| Part IV individually designated heritage properties | 5 |
| | |
| Former Town of Ancaster | 6 |
| Former Town of Dundas | 7 |
| Former Town of Flamborough | 9 |
| Former Township of Glanbrook | 11 |
| Former City of Hamilton | 12 |
| Former City of Stoney Creek | 16 |
| | |
| Part V designated heritage conservation districts (HCD) | 17 |
| | |
| Former Town of Dundas: Cross-Melville HCD map | 18 |
| Former Town of Dundas: Cross-Melville HCD list of properties | 19 |
| | |
| Former City of Hamilton: Durand-Markland HCD map | 21 |
| Former City of Hamilton: Durand-Markland HCD list of properties | 22 |
| | |
| Former City of Hamilton: Hamilton Beach HCD map | 24 |
| Former City of Hamilton: Hamilton Beach HCD list of properties | 25 |
| | |
| Former City of Hamilton: MacNab-Charles HCD map | 27 |
| Former City of Hamilton: MacNab-Charles HCD list of properties | 28 |
| | |
| Former City of Hamilton: St. Clair Avenue HCD map | 29 |
| Former City of Hamilton: St. Clair Avenue HCD list of properties | 30 |

Contents (Continued)

| | |
|---|-----------|
| Former City of Hamilton: St. Clair Boulevard HCD map | 31 |
| Former City of Hamilton: St. Clair Boulevard HCD list of properties | 32 |
| Former Town of Flamborough: Mill Street HCD map | 33 |
| Former Town of Flamborough: Mill Street HCD list of properties | 34 |
| | |
| Part VI designated archaeological sites | 37 |

Contact: Joseph Muller
Cultural Heritage Planner
Community Planning and Design Section
905-546-2424 ext. 1214
jmuller@hamilton.ca

Sharon Vattay
Cultural Heritage Planner
Community Planning and Design Section
905-546-2424 ext. 1220
svattay@hamilton.ca

Prepared By: Community Planning and Design Section
August 2002 (Revised March 2007)

INTRODUCTION

This volume is an updated and revised version of Volume 1, the first in the “Hamilton’s Heritage” series, which includes those properties that have been designated by municipal by-law since 1975 under Parts IV or V of the *Ontario Heritage Act*. At the time of publication of this second edition of Volume 1 (March 2007), The City of Hamilton has a total of 241 individual properties under Part IV of the *Ontario Heritage Act*, and 355 properties within the seven Heritage Conservation Districts, designated under Part V of the *Ontario Heritage Act*. This volume is solely a listing of all designated properties, whereas the companion volume (Volume 5) includes the full “Reasons for Designation” along with a photograph.

The *Ontario Heritage Act* is the primary legislation in Ontario addressing the management and conservation of cultural heritage. The scope of the legislation includes archaeology and properties of historic or architectural value.

Several designated properties are also protected by heritage conservation **easements** that are registered on the property’s title under provisions of the *Ontario Heritage Act*. Typically, these easements have been negotiated as part of either financial grant assistance from the Province of Ontario or the municipality, or have been acquired as part of property disposition.

Part IV designations consist of individual properties that are deemed to have heritage value or significance. The designating by-laws are accompanied by “Reasons for Designation” or “Cultural Heritage Attributes” which are registered on title. These attributes guide Heritage and Urban Design staff as to whether a heritage permit is required for alterations and/or additions to the property. Typically, only the exterior façades of buildings are designated but there are instances where interior and landscape features are also included.

Heritage permit applications must be approved by the City on the advice of the Municipal Heritage Committee (MHC), formerly known as the Local Architectural Conservation Advisory Committee (LACAC).

Heritage and Urban Design staff also rely on the text of the designation when providing advice or comments on any applications or matters pursuant to the *Planning Act*, *Environmental Assessment Act*, *Municipal Act* and other pertinent legislation.

Part V designations comprise an area or grouping of buildings and properties designated collectively through by-law under the *Ontario Heritage Act* as a **heritage conservation district**. Council-approved or -adopted guidelines that provide advice on building conservation and landscape guidelines usually accompany the district designating by-laws.

Depending on the district boundaries, designated heritage conservation districts often include both older heritage buildings as well as newer construction. Heritage permits for any alterations or additions to external building fabric, whether old or new, is usually required under the *Ontario Heritage Act*.

As with Part IV designations, approval of heritage permit applications under Part V of the *Ontario Heritage Act* must be obtained from the City on the advice of the Municipal Heritage Committee (MHC).

Heritage Easements are restrictive covenants that are registered on property's title. Approval for any changes to the heritage elements or components of the property that form part of the heritage easement must be sought from the easement holder. In the City of Hamilton heritage conservation easements are held either by the Ontario Heritage Trust (formerly known as the Ontario Heritage Foundation) or by the City. At the time of publication of this second edition of Volume 1 (March 2007), The City of Hamilton has a total of 18 heritage easements held by the Ontario Heritage Trust and 4 heritage easements held by the City of Hamilton.

Most of the heritage easement properties are also designated under the *Ontario Heritage Act*. In a few instances the property is only protected by an easement. These "free-standing" easements were primarily put in place as a result of financial aid programs from the Province that were in place when municipal designation was less common.

Use of the designated properties list and updating procedures

The following lists of heritage properties are meant primarily for internal use by City of Hamilton staff in carrying out their various review functions, e.g., *Planning Act*, *Ontario Building Code Act*, *Environmental Assessment Act*, *Municipal Act*, etc.

The first edition of Volume 1 (published in 2002) was a compilation of all designated properties from the former municipalities prior to amalgamation. This updated version contains properties designated under the amalgamated City of Hamilton, that is, after January 1, 2001, along with those properties designated by the former municipalities, prior to January 1, 2001. For ease of reference, all properties, even those designated since January 1, 2001, have been organized according to their former municipality. By referring to the first two digits of the property by-law number, the year in which the building was designated can be determined.

Other Volumes in “Hamilton’s Heritage” Series

Volume 2: Inventory of Buildings of Architectural and/or Historical Interest (First Edition, September 2002) is a compilation of the inventories of heritage structures and places of the six former municipalities. This volume contains approximately 7,000 properties that are of potential heritage interest, value or interest but that are not formally protected under the *Ontario Heritage Act*.

Volume 3: Canadian Inventory of Heritage Building (September 2003) is an inventory of buildings with historical and/or architectural value carried out by the National Historic Parks and Sites branch of Parks Canada in the 1970s and 1980s. Volume 3 contains static data that has not been updated and while many of the properties are included in Volume 2, there are those that are found only in this volume.

Volume 4: Inventory of Registered Archaeological Sites, contains a list of all registered archaeological sites within the City of Hamilton, as well as a discussion on the legislation pertaining to archaeology in Ontario and the types of cultures represented in the Hamilton area.

Volume 5: Reasons for Designation under Part IV of the Ontario Heritage Act (June 2004) is a companion volume to Volume 1 containing the “Reasons for Designation” or “Statement of Cultural Heritage Value and Description of Heritage Attributes” that accompany all designating by-laws.

Volume 6: Inventory of Cemeteries and Burial Grounds (December 2005) is an inventory of all known Euro-Canadian cemeteries and burial sites located within the amalgamated City of Hamilton. This volume also describes the legislative and administrative context of cemeteries in the City of Hamilton, a history of these cemeteries, and a discussion of Euro-Canadian funerary markers and motifs.

Volume 7: Inventory of Places of Worship (upcoming) will be published as two separate volumes. Part 1 of the will contain listings of all known buildings used as places of worship built prior to 1967 throughout the former municipalities of Ancaster, Dundas, Stoney Creek, Flamborough, and Glanbrook. Part 2 will contain listings of all known places of worship built prior to 1967 throughout Hamilton proper.

Part IV individually designated properties

| | |
|------------------------------|----|
| Former Town of Ancaster | 6 |
| Former Town of Dundas | 7 |
| Former Town of Flamborough | 9 |
| Former Township of Glanbrook | 11 |
| Former City of Hamilton | 12 |
| Former City of Stoney Creek | 16 |

Heading Key

D = Demolished

R = Repealed

I = Notice of Intention to Designate

O = OHF Easement

N = National Recognition

M = Municipal Easement

| Municipal Address | | Former Municipality | Property Name or Description | Date | D | R | I | N | O | M | By-Law |
|-------------------|---------------------------------|---------------------|---|-------|---|---|---|---|---|---|---------|
| 372 | Butter Rd W | Ancaster | Andrew Sloss House | 1855 | | | | | | | 85-39 |
| 435 | Carluke Rd W | Ancaster | Carluke Community Centre | 1858 | | | | | | | 93-16 |
| 537 | Carluke Rd W | Ancaster | Calder House | 1866 | | | | | | | 03-046 |
| 1541 | Fiddlers Green Rd | Ancaster | Forest Lane Farms House | 1860 | | | | | | | 84-55 |
| 243 | Garner Rd E (formerly Hwy 53 E) | Ancaster | Richardson-Hyslop-Frebold House | 1858 | | | | | | | 85-90 |
| 245 | Garner Rd W | Ancaster | Marshall House | 1857 | | | | | | | 04-065 |
| 1028 | Garner Rd W (formerly Hwy 53 W) | Ancaster | Shaver Stone House | 1863 | | | | | | | 85-91 |
| 1034 | Garner Rd W (formerly Hwy 53 W) | Ancaster | Philip Shaver House | 1835 | | | | | | | 83-95 |
| 335 | Lima Court | Ancaster | Harmony Hall | 1816 | | | | | | | 03-047 |
| 733 | Mineral Springs Rd | Ancaster | Griffin House | 1828 | | | | | | | 90-92 |
| 838 | Mineral Springs Rd | Ancaster | "Woodend" (Hamilton Conservation Authority) | 1862 | | | | | | | 79-26 |
| 548 | Old Dundas Rd | Ancaster | Ancaster Old Mill | 1788 | | | | | | | 90-1 |
| 1051 | Old Mohawk Rd | Ancaster | "Craigleith" | 1870 | | | | | | | 89-88 |
| 739 | Sulphur Springs Rd | Ancaster | "The Hermitage" | 1855 | | | | | | | 90-91 |
| 260 | Wilson St E | Ancaster | St. John's Church | 1869 | | | | | | | 91-102 |
| 310 | Wilson St E | Ancaster | Old Town Hall | 1871 | | | | | | | 76-101 |
| 314 | Wilson St E | Ancaster | Richard Hammill House | 1860 | | | | | | | 78-86 |
| 343 | Wilson St E | Ancaster | Richardson-Ashworth House | 1860s | | | | | | | 78-88 |
| 375 | Wilson St E | Ancaster | Stone House | 1848 | | | | | | | 77-54 |
| 398 | Wilson St E | Ancaster | Marr House/Heritage Bookstore | 1850 | | | | | | | 78-87 |
| 117 | Wilson St W | Ancaster | Smith/Gooderman House | 1855 | | | | | | | 2000-83 |
| 1156 | Wilson St W (formerly Hwy 2) | Ancaster | Shaver Family Cemetery | 1848 | | | | | | | 93-68 |

| Municipal Address | | Former Municipality | Property Name or Description | Date | D | R | I | N | O | M | By-Law |
|-------------------|--------------|-----------------------------|---|---------------------------|------|---|---|---|---|---|---------|
| 5 | Brock St N | Dundas | Stone Cottage | 1847 | | | | | | | 06-270 |
| 7 | Cross St | Dundas | Worker's Cottage | 1853 | | | | | | | 3702-88 |
| 11 | Cross St | Dundas | Chapman's Book/Victoria Hall | 1840s | | | | | | | 3215-80 |
| 22 | Cross St | Dundas | Platt Nash Family Home | 1840 | | | | | | | 3075-78 |
| 39 | Elgin St | Dundas | Former Mayor Thomas Wilson House | 1859 | | | | | | | 3814-89 |
| 192 | Governors Rd | Dundas | Ballindalloch | 1860 | | | | | | | 3215-80 |
| 665 | Governors Rd | Dundas | Donneycarney | 1850 | | | | | | | 3215-80 |
| 781 | Governors Rd | Dundas | Victoria School | 1916 | | | | | | | 3990-92 |
| 957 | Governors Rd | Dundas | Regency Farmhouse | 1840 | | | | | | | 04-267 |
| 140 | Hatt St | Dundas | Pre-confederation Brick Residence | 1848 | | | | | | | 04-064 |
| 177 | Hatt St | Dundas | Former John Miller Home | 1838 | | | | | | | 4268-96 |
| 178 | Hatt St | Dundas | John Anderson Family Home | 1848 | | | | | | | 4268-96 |
| 183 | Hatt St | Dundas | Russell Family Home | 1859 | | | | | | | 4268-96 |
| 190 | Hatt St | Dundas | Watson/James Turnbull Home | 1840 | | | | | | | 4268-96 |
| 194 | Hatt St | Dundas | Former George Manning Home | 1905 | | | | | | | 4268-96 |
| 200 | Hatt St | Dundas | Former Thomas VanNoble Home | 1860 | | | | | | | 4268-96 |
| 247 | Hatt St | Dundas | Woodhouse/O'Neill Home | 1876 | | | | | | | 4268-96 |
| 253 | Hatt St | Dundas | Vernacular Brick Semi-detached Cottage | 1840 | | | | | | | 4268-96 |
| 13 - 17 | King St W | Dundas | Laing Apartments | 1882 | | | | | | | 3961-91 |
| 33 | King St W | Dundas | Collins Hotel | 1841 | | | | | | | 4168-94 |
| 34 | King St W | Dundas | Picone's Food Market | 1843 | | | | | | | 3999-92 |
| 49 | King St W | Dundas | Booth's Furniture | 1874 | | | | | | | 3476-84 |
| 59 - 63 | King St W | Dundas | Commercial Block | 1875 | | | | | X | | n/a |
| 155 - 157 | King St W | Dundas | Lees' Bakery Shop | 1840 | | | | | | | 3797-88 |
| 207 - 209 | King St W | Dundas | Farmer's Rest Hotel/Hospital/Apartment Building | 1847 | | | | | | | 3310-81 |
| 306 | King St W | Dundas | William Innes Home | 1839 | | | | | | | 3960-91 |
| 324 | MacNab St | Dundas | Brick Cottage | 1845 | | | | | | | 3998-92 |
| 60 | Main St | Dundas | Dundas Town Hall | 1849 | | | | | | | 2930-77 |
| 4 | Market St S | Dundas | The Armoury | 1874 | | | | | | | 4578-00 |
| 11 | Market St S | Dundas | "Longwood" | 1855 | | | | | | | 3902-90 |
| 60 | Melville St | Dundas | Robert Garry's Cottage | 1883 | | | | | | | 3458-84 |
| 73 | Melville St | Dundas | Dundas Central Public School | 1857 | | | | | X | | 3751-88 |
| 24 | Napier St N | Dundas | Stone Cottage | 1851 | | | | | | | 3458-84 |
| 31 | Napier St N | Dundas | Red Clay Brick House | 1857 | | | | | | | 3458-84 |
| 18 | Ogilvie St | (formerly 10 King St W) | Dundas | Carnegie Library Building | 1910 | | | | | | 3196-80 |
| 5 | Overfield St | (formerly 190 Governors Rd) | Dundas | Orchard Hill | 1840 | | | | | | 3075-78 |

| Municipal Address | Former Municipality | Property Name or Description | Date | D | R | I | N | O | M | By-Law |
|---------------------------------------|----------------------------|--|-------------|----------|----------|----------|----------|----------|----------|---------------|
| 7 Overfield St | Dundas | Thomas Robertson Home - "Foxbar" | 1850 | | | | | | | 3075-78 |
| 15 Park St E | Dundas | Walter Chisholm/Laing Home | 1860 | | | | | | | 4213-95 |
| 55 Park St W (also 27 Sydenham St) | Dundas | William B. Martlin Residence | 1856 | | | | | | | 3458-84 |
| 139 Park St W (not original location) | Dundas | Doctor's Office/Dundas Historical Society Museum | 1830s | | | | | | | 2865-76 |
| 16 Sydenham St | Dundas | John Cowper House | 1860s | | | | | | | 4530-00 |
| 27 Sydenham St (also 55 Park St W) | Dundas | William B. Martlin Residence | 1856 | | | | | | | 3458-84 |
| 31 Sydenham St | Dundas | Colonel William E.S. Knowles House | 1869 | | | | | | | 3458-84 |
| 15 Witherspoon St | Dundas | Worker's Cottage | 1875 | | | | | | | 3647-87 |
| 129 York Rd | Dundas | Grove Cemetery Cottage | 1855 | | | | | | | 3597-86 |
| 30 York St | Dundas | Original Hatt Property | 1833 | | | | | | | 4370-97 |

| Municipal Address | | Former Municipality | Property Name or Description | Date | D | R | I | N | O | M | By-Law |
|-------------------|---|---------------------|--|-------|---|---|---|---|---|---|-----------|
| 65 | 5th Con Rd E | Flamborough | Drummond Farm | 1896 | | | | | | | 05-013 |
| 392 | 6th Con Rd E | Flamborough | Drs. John and Sheila Marriott Stone House | 1860 | | | | | | | 79-102 |
| 259 | 8th Con Rd | Flamborough | "Cherry Hill" | 1844 | | | | | | | 86-88 |
| 283 | Brock Rd (formerly 44 Brock Rd) | Flamborough | West Flamborough Township Hall | 1875 | | | | | | | 79-65 |
| 1565 | Brock Rd (formerly 1831 Brock Rd) | Flamborough | Strabane United Church | 1877 | | | | | | | 85-117 |
| 159 | Carlisle Rd | Flamborough | Abrey-Zimmerman House | 1847 | | | | | | | 2000-105 |
| 11 | Carruthers Lane (formerly 795 Old Hwy 8) | Flamborough | Rockton Stone Barn | 1850s | X | | | | | | 82-81 |
| 11 | Carruthers Lane (formerly 795 Old Hwy 8) | Flamborough | Beverly Township Hall | 1850 | | | | | | | 79-101 |
| 807 | Centre Rd | Flamborough | The Rising Sun Hotel | 1850 | | | | | | | 86-121 |
| 1916 | Centre Rd | Flamborough | The Hall Parry Home | 1855 | | | | | | | 82-81 |
| 1965 | Cooper Rd (on Safari Rd) | Flamborough | Colonel Dailley's Home | 1850s | | | | | | | 85-117 |
| 769 | Crooks Hollow Rd | Flamborough | The Audrey Hopkins Home | 1810s | | | | | | | 85-117 |
| 315 | Dundas St E | Flamborough | The Drummond House | 1880 | | | | | | | 87-150 |
| 317 | Dundas St E | Flamborough | Waterdown Memorial Hall | 1922 | | | | | | | 07-010 |
| 493 | Dundas St E | Flamborough | The Pearson Home/Avonsyde Dairy | 1857 | | | | | | | 86-121 |
| 3989 | Governors Rd | Flamborough | Old Lynden United Church | 1870 | | | | | | | 84-127 |
| 590 | Harvest Rd (formerly 5 Websters Falls Rd) | Flamborough | Webster's Falls Bridge | 1938 | | | | | | | 87-150 |
| 2463 | Hwy 5 | Flamborough | George Lochner Cottage | 1844 | | | | | | | 84-79 |
| 78 | Hwy 8 | Flamborough | Three Gables Antiques and Things | 1850s | | | | | | | 87-150 |
| 141 | Hwy 8 | Flamborough | The Cooper Home | 1862 | | | | | | | 84-79 |
| 184 | Hwy 8 | Flamborough | The Bozyk Home | 1880s | | | | | | | 86-88 |
| 232 | Hwy 8 | Flamborough | McKinley-McGinty Home | 1870s | | | | X | | | 80-119 |
| 104 | Inksetter Rd | Flamborough | The David Inksetter Home | 1854 | | | | | | | 84-127 |
| 1049 | Kirkwall Rd | Flamborough | Westfield Heritage Village | 1800s | | | | | | | 02-270 |
| 1561 | Kirkwall Rd | Flamborough | The Riddle House | 1850 | | | | | | | 98-126 |
| 1 | Lynden Rd | Flamborough | The Rous-Howard Family Cemetery | 1834 | | | | | | | 93-69 |
| 173 | Main St N | Flamborough | Wallace House | 1840 | | | | | | | 95-66 |
| 31 | Main St S | Flamborough | Former Waterdown Post Office | 1857 | | | | X | | | n/a |
| 25 | Mill St N | Flamborough | Former East Flamborough Township Hall | 1857 | | | | | | | 78-21 |
| 99 | Mountsberg Rd | Flamborough | Kerr-Woolsey House | 1860 | | | | | | | 2000-95-H |
| 374 | Mountsberg Rd | Flamborough | Page-McCarthy Houses | 1850 | | | | | | | 2000-17 |
| 376 | Mountsberg Rd | Flamborough | Page-McCarthy Houses | 1850 | | | | | | | 2000-17 |
| 382 | Moxley Rd | Flamborough | The Brink Home | 1821 | | | | | | | 93-67 |
| 758 | Old Hwy 8 | Flamborough | St. Albans The Martyr (Anglican) Church, Rockton | 1869 | | | | | | | 02-243 |
| 428 | Orkney Rd | Flamborough | Former James Home | 1860 | | | | | | | 86-88 |
| 1667 | Regional Rd 97 | Flamborough | Robson Home/Valens Home | 1851 | | | | | | | 93-68 |

| Municipal Address | | | Former Municipality | Property Name or Description | Date | D | R | I | N | O | M | By-Law |
|-------------------|---------|-------------------------|---------------------|------------------------------|------|---|---|---|---|---|---|--------|
| 2295 | Troy Rd | (formerly 3rd Con Rd W) | Flamborough | Troy School | 1878 | | | | | | | 95-67 |

| Municipal Address | | Former Municipality | Property Name or Description | Date | D | R | I | N | O | M | By-Law |
|--------------------------|---------|----------------------------|-------------------------------------|-------------|----------|----------|----------|----------|----------|----------|---------------|
| 2174 | Nebo Rd | Glanbrook | Joseph Clark Farmhouse | 1841 | | | | | | | 258-82 |

| Municipal Address | | Former Municipality | Property Name or Description | Date | D | R | I | N | O | M | By-Law |
|-------------------|--------------------------------|---------------------|---|------|---|---|---|---|---|---|---------|
| 105 | Aberdeen Ave | Hamilton | Late Victorian Brick Residence | 1893 | | | | | | | 89-292 |
| 112 | Aberdeen Ave | Hamilton | Late Victorian Brick Residence | 1881 | | | | | | | 89-297 |
| 95 | Arkeldun Ave | Hamilton | "Rock Castle" | 1848 | | | | | X | | 78-7 |
| 17 | Augusta St | Hamilton | Late Victorian Residence | 1895 | | | | | | | 01-076 |
| 648 | Barton St E | Hamilton | St. Paul's Ecumenical Church | 1906 | | | | | | | 88-209 |
| | Bay St N (in Pier 4 Park) | Hamilton | Gartshore-Thomson Building | 1870 | | | | | | | 94-094 |
| 433 | Bay St N | Hamilton | Bastien House | 1885 | | | | | | | 85-177 |
| 455 | Bay St N | Hamilton | Traditional Cottage Style Residence | 1890 | | | | | | | 86-18 |
| 469 | Bay St N | Hamilton | Grant's Sail Loft | 1869 | | | | | | | 86-19 |
| 120 | Bay St S | Hamilton | Former St. Mark's Anglican Church | 1877 | | | | | | | 95-13 |
| 913 | Beach Blvd | Hamilton | The Moorings | 1891 | | | | | | | 85-235 |
| 1155 - 1159 | Beach Blvd | Hamilton | Burlington Canal Lighthouse and Keeper's Dwelling | 1858 | | | | | | | 96-115 |
| 14 | Belvidere Ave | Hamilton | "Bellevue" | 1848 | X | | | | | | 83-183 |
| 27 | Bold St | Hamilton | Pasadena Apartments | 1914 | | | | | | | 86-170 |
| 235 | Bowman St | Hamilton | Former Princess Elizabeth School | 1922 | | | | | | X | 92-031 |
| 207 | Caroline St S | Hamilton | James Jobson Brick Rowhouses | 1887 | | | | | | | 86-15 |
| 209 | Caroline St S | Hamilton | Brick Rowhouses | 1887 | | | | | | | 86-15 |
| 211 | Caroline St S | Hamilton | Brick Rowhouses | 1887 | | | | | | | 86-15 |
| 65 | Charleton Ave E | Hamilton | Church of the Ascension (Anglican) | 1850 | | | | | X | | 88-66 |
| 74 | Charlton Ave E | Hamilton | Italianate Residence | 1878 | X | X | | | | | 91-076 |
| 166 | Charlton Ave W | Hamilton | Stone Residence | 1856 | | | | | | | 03-075 |
| 988 | Concession St | Hamilton | Kerr House | 1855 | | | | | | | 90-337 |
| 35 | Duke St | Hamilton | Sandyford Place | 1856 | | | | X | X | | 75-237 |
| 39 | Duke St | Hamilton | Sandyford Place | 1856 | | | | X | X | | 75-237 |
| 41 | Duke St | Hamilton | Sandyford Place | 1856 | | | | X | X | | 75-237 |
| 43 | Duke St | Hamilton | Sandyford Place | 1856 | | | | X | X | | 75-237 |
| 140 | Erie Ave | Hamilton | Brick Residence | 1900 | | | | | | | 06-271 |
| 88 | Fennell Ave W | Hamilton | "Auchmar" | 1855 | | | | | X | | 2000-37 |
| 135 | Fennell Ave W (Mohawk College) | Hamilton | The Cellar | 1891 | | | | | | | 02-308 |
| 207 | Ferguson Ave S | Hamilton | 4 units of 5-unit Rowhouse | 1886 | | | | | | | 95-161 |
| 209 | Ferguson Ave S | Hamilton | 4 units of 5-unit Rowhouse | 1886 | | | | | | | 95-161 |
| 211 | Ferguson Ave S | Hamilton | 4 units of 5-unit Rowhouse | 1886 | | | | | | | 95-161 |
| 215 | Ferguson Ave S | Hamilton | 4 units of 5-unit Rowhouse | 1886 | | | | | | | 95-161 |
| 219 | Ferguson Ave S | Hamilton | Corktown 5-unit Residential Terrace | 1894 | | | | | | | 85-177 |
| 221 | Ferguson Ave S | Hamilton | Corktown 5-unit Residential Terrace | 1894 | | | | | | | 85-177 |
| 223 | Ferguson Ave S | Hamilton | Corktown 5-unit Residential Terrace | 1894 | | | | | | | 85-177 |

| Municipal Address | | Former Municipality | Property Name or Description | Date | D | R | I | N | O | M | By-Law |
|-------------------|--|---------------------|--|-------|---|---|---|---|---|---|--------|
| 225 | Ferguson Ave S | Hamilton | Corktown 5-unit Residential Terrace | 1894 | | | | | | | 85-177 |
| 227 | Ferguson Ave S | Hamilton | Corktown 5-unit Residential Terrace | 1894 | | | | | | | 85-177 |
| 46 | Forest Ave | Hamilton | Frederick J. Rastrick House | 1840s | | | | | | | 77-227 |
| 171 | Forest Ave | Hamilton | Georgian-style House | 1860 | | | | | | | 77-287 |
| 72 | George St | Hamilton | 2 units of 3-unit Rowhouse | 1873 | | | | | | | 90-34 |
| 74 | George St | Hamilton | 2 units of 3-unit Rowhouse | 1873 | | | | | | | 90-34 |
| 107 | George St | Hamilton | Semi-detached Residence | 1870 | | | | | | | 85-176 |
| 109 | George St | Hamilton | Semi-detached Residence | 1870 | | | | | | | 85-176 |
| 180 | Grant Ave (also 200 Stinson St) | Hamilton | Stinson Street School | 1894 | | | | | | X | 89-219 |
| 51 | Herkimer St | Hamilton | Manse | 1858 | | | | | | | 77-21 |
| 281 | Herkimer St | Hamilton | Former Hamilton (CIBC) Bank | 1919 | | | | | | | 06-036 |
| 34 - 36 | Hess St | Hamilton | Semi-detached Residence | 1853 | | | | | | | 03-211 |
| 172 | Hess St N | Hamilton | Residence | 1858 | | | | | | | 84-250 |
| 111 - 113 | Hughson St N (also 108 - 114 James St N) | Hamilton | Tivoli Theatre (Lobby and Auditorium) | 1875 | | | | | | | 90-255 |
| 36 | Hunter St E | Hamilton | Hamilton GO Centre (former TH&B Railway Station) | 1933 | | | | | | | 94-125 |
| 75 | Hunter St W | Hamilton | Central Public School | 1851 | | | | | | | 78-79 |
| 41 | Jackson St W | Hamilton | "Whitehern" - McQuesten House | 1850 | | | X | X | | | 77-239 |
| 163 | Jackson St W | Hamilton | "Pinehurst" | 1850 | | | | | | | 03-052 |
| 28 - 50 | James St N | Hamilton | Lister Block | 1923 | | | | | | | 96-175 |
| 108 - 114 | James St N (also 111-113 Hughson St N) | Hamilton | Tivoli Theatre (Lobby and Auditorium) | 1875 | | | | | | | 90-255 |
| 252 - 254 | James St N | Hamilton | Christ's Church Cathedral and Schoolhouse | 1852 | | | | | X | | 86-313 |
| 255 - 265 | James St N | Hamilton | Hamilton Brass Manufacturing Co. Building | 1873 | | | | | | | 87-176 |
| 360 | James St N | Hamilton | Hamilton CN Railway Station | 1930 | | | X | X | | | 95-115 |
| 36 - 40 | James St S (also 22 Main St W) | Hamilton | Pigott Building | 1928 | | | | | | | 84-68 |
| 42 | James St S | Hamilton | Sun Life Building | 1905 | | | | | | | 84-67 |
| 47 | James St S | Hamilton | Landed Banking and Loan Company Building | 1908 | | | | | | | 86-271 |
| 52 | James St S (also 1 Main St W) | Hamilton | Bank of Montreal | 1928 | | | | | X | | 79-222 |
| 64 | James St S | Hamilton | St. Paul's Presbyterian Church | 1854 | | | X | X | | | 86-263 |
| 98 | James St S | Hamilton | James Street Baptist Church | 1878 | | | | | X | | 90-33 |
| 126 | James St S | Hamilton | Hamilton Conservatory of Music | 1905 | | | | | | | 86-20 |
| 142 | James St S | Hamilton | James Street South Stone Terrace | 1854 | | | | | | | 95-116 |
| 144 | James St S | Hamilton | James St S Stone Terrace | 1854 | | | | | | | 95-116 |
| 146 | James St S | Hamilton | James St S Stone Terrace | 1854 | | | | | | | 95-116 |
| 148 | James St S | Hamilton | James St S Stone Terrace | 1854 | | | | | | | 95-116 |
| 150 | James St S | Hamilton | James St S Stone Terrace | 1854 | | | | | | | 95-116 |
| 152 | James St S | Hamilton | James St S Stone Terrace | 1854 | | | | | | | 95-116 |

| Municipal Address | | Former Municipality | Property Name or Description | Date | D | R | I | N | O | M | By-Law |
|-------------------|-------------------------------------|---------------------|---|-------|---|---|---|---|---|---|--------|
| 154 | James St S | Hamilton | James St S Stone Terrace | 1854 | | | | | | | 95-116 |
| 156 | James St S | Hamilton | James St S Stone Terrace | 1854 | | | | | | | 95-116 |
| 158 | James St S | Hamilton | James Street South Stone Terrace | 1850s | | | | | | | 86-21 |
| 160 | James St S | Hamilton | James St S Stone Terrace | 1854 | | | | | | | 95-116 |
| 250 | James St S | Hamilton | Balfour House | 1880 | | | | | | | 85-174 |
| 252 | James St S | Hamilton | Griffiths Palatial Home | 1891 | | | | | | | 86-313 |
| 262 | James St S | Hamilton | Coburn Queen Anne Revival Style Home | 1892 | | | | | | | 86-313 |
| 268 | James St S | Hamilton | Charles Counsell Home | 1894 | | | | | | | 86-313 |
| 316 | James St S | Hamilton | "Ballinahinch" | 1849 | | | | | | | 85-175 |
| 112 - 116 | John St N | Hamilton | Stewart Memorial Church | 1848 | | | | | | | 93-089 |
| 10 | John St S (also 45 Main St E) | Hamilton | John Sopinka Court House | 1935 | | | | | | | 93-011 |
| 35 - 41 | King St E | Hamilton | The Right House | 1890 | | | | | | | 84-31 |
| 66 - 70 | King St E | Hamilton | Victoria Hall | 1887 | | | | X | | | 84-249 |
| 320 | King St E | Hamilton | Commercial Building | 1892 | | | | | | | 05-012 |
| 276 - 278 | King St W | Hamilton | Commercial Building | 1906 | | | | | | | 05-296 |
| 9 | Kinnell St | Hamilton | Brick Residence | 1909 | | | | | | | 07-011 |
| 235 | Locke St N | Hamilton | Castle Dean | 1830s | | | | | | | 86-124 |
| 172 - 176 | Locke St S | Hamilton | Twentieth Century Club Building | 1905 | | | | | | | 90-249 |
| 63 - 73 | MacNab St N (also 56 York Blvd) | Hamilton | Commercial Block | 1856 | | X | | | | | n/a |
| 256 | MacNab St N | Hamilton | 3 units of 6-unit Rowhouse | 1879 | | | | | | | 89-176 |
| 258 | MacNab St N | Hamilton | 3 units of 6-unit Rowhouse | 1879 | | | | | | | 89-176 |
| 260 | MacNab St N | Hamilton | 3 units of 6-unit Rowhouse | 1879 | | | | | | | 89-176 |
| 45 | Main St E (also 10 John St S) | Hamilton | John Sopinka Court House | 1935 | | | | | | | 93-011 |
| 1 | Main St W (also 52 James St S) | Hamilton | Bank of Montreal | 1928 | | | | | X | | 79-222 |
| 22 | Main St W (also 36 - 40 James St S) | Hamilton | Pigott Building | 1928 | | | | | | | 84-68 |
| 55 | Main St W | Hamilton | Hamilton Carnegie Building | 1909 | | | | | | | 87-250 |
| 71 | Main St W | Hamilton | Hamilton City Hall | 1960 | | | | | | | 06-011 |
| 1280 | Main St W | Hamilton | McMaster University Historic Core | 1930 | | X | | | | | n/a |
| 65 | Markland St | Hamilton | John H. Park House | 1884 | X | X | | | | | 89-295 |
| 188 | Markland St | Hamilton | Queen St Pumping Station - Engineer's Residence | 1892 | | | | | | | 86-22 |
| 14 | Mary St | Hamilton | Century Theatre | 1913 | | | | | | | 01-023 |
| 158 | Mary St | Hamilton | William Pring House | 1855 | | | | | | | 87-246 |
| 179 | Mary St | Hamilton | Raich House | 1840s | | | | | | | 91-070 |
| 210 - 214 | Napier St (also 69 Pearl St N) | Hamilton | Zion United Church | 1874 | | | | | | | 91-185 |
| 69 | Pearl St N (also 210-214 Napier St) | Hamilton | Zion United Church | 1874 | | | | | | | 91-185 |
| 150 | Queen St S | Hamilton | Brick Ontario Cottage Style House | 1873 | | | | | | | 84-251 |

| Municipal Address | Former Municipality | Property Name or Description | Date | D | R | I | N | O | M | By-Law |
|---------------------------------------|----------------------------|---|-------------|----------|----------|----------|----------|----------|----------|---------------|
| 286 Sanford Ave N | Hamilton | Canadian Westinghouse Head Office | 1917 | | | | | | | 88-202 |
| 28 South St | Hamilton | Pioneer Homestead | 1840s | | | | | | | 86-23 |
| 90 Stinson St | Hamilton | Fearman House | 1863 | | | | | | | 93-124 |
| 200 Stinson St (also 180 Grant Ave) | Hamilton | Stinson Street School | 1894 | | | | | | X | 89-219 |
| 21 Stone Church Rd W | Hamilton | Barton Stone United Church | 1845 | | X | | | | | n/a |
| 37 Strathcona Ave N | Hamilton | Former Strathcona Fire Station | 1897 | X | | | | | | 89-271 |
| 137 Strathcona Ave N | Hamilton | Former St. George's Anglican Church/Sunday School | 1890 | | | | | | | 96-148 |
| 51 Stuart St | Hamilton | Hamilton Customs House | 1858 | | | X | X | | | 79-218 |
| 25 Tecumseh St | Hamilton | Gardener's Cottage | 1856 | | | | | | | 87-245 |
| 33 Undermount Ave | Hamilton | John R. Marshall House | 1916 | | | | | | | 90-106 |
| 22 Veevers Dr | Hamilton | Veevers Home | 1850s | | | | | | | 94-126 |
| 100 West 5th St | Hamilton | Century Manor (Hamilton Psychiatric Hospital) | 1884 | | | | | | | 97-198 |
| 1073 West 5th St | Hamilton | The Parsonage | 1858 | | | | | | | 83-182 |
| 255 West Ave N | Hamilton | West Avenue School | 1885 | | | | | | | 88-182 |
| 16 West Ave S | Hamilton | Church of St. Thomas | 1869 | | | | | | | 92-239 |
| 900 Woodward Ave | Hamilton | Hamilton Waterworks (Pumphouse) | 1859 | | | X | X | | | 84-30 |
| 900 Woodward Ave | Hamilton | Hamilton Waterworks (Pumping Station) | 1913 | | | | | | | 86-310 |
| York Blvd | Hamilton | Thomas B. McQuesten High Level Bridge | 1932 | | | | | X | | 86-272 |
| 56 York Blvd (also 63-73 MacNab St N) | Hamilton | Commercial Block | 1856 | | X | | | | | n/a |
| 600 York Blvd | Hamilton | Dundurn Castle | 1835 | | | X | X | | | 77-239 |
| 777 York Blvd | Hamilton | Hamilton Cemetery Gatehouse | 1854 | | | | | | | 99-167 |

| Municipal Address | | Former Municipality | Property Name or Description | Date | D | R | I | N | O | M | By-Law |
|-------------------|-----------------------------------|---------------------|--|------|---|---|---|---|---|---|---------|
| 1489 | Baseline Rd | Stoney Creek | Ingledeale House | 1815 | | | | | | | 3494-91 |
| 199 | Glover Rd | Stoney Creek | Glover House | 1888 | | | | | | | 4325-95 |
| 982 | Hwy 8 | Stoney Creek | Jacob Smith House - "Langside" | 1847 | | | | | | | 4356-95 |
| 1317 | Hwy 8 | Stoney Creek | Pettit House - "Evanleigh" | 1856 | | | | | | | 4150-95 |
| 1420 | Hwy 8 | Stoney Creek | Fred B. Henry House - "Spruceway" | 1916 | | | | | | | 4422-96 |
| 1446 | Hwy 8 | Stoney Creek | The Van Duzer House | 1895 | | | | | | | 3638-92 |
| 1455 | Hwy 8 | Stoney Creek | Fifty United Church | 1869 | | | | | | | 3771-93 |
| 34 | King St E | Stoney Creek | The Institute Building | 1901 | | | | | | | 3626-92 |
| 70 | King St W | Stoney Creek | Battlefield Cemetery - "Smith's Knoll" | 1813 | | | | | | | 4329-95 |
| 77 | King St W | Stoney Creek | Battlefield House, Park and Monument | 1796 | | | X | X | | | 3419-91 |
| 77 | King St W (not original location) | Stoney Creek | Nash-Jackson House - "Grandview" | 1818 | | | | | | | 5055-00 |
| 72 | Lake Avenue Dr | Stoney Creek | Isaac Land House | 1912 | | | | | | | 4498-97 |
| 265 | Lewis Rd | Stoney Creek | Levi Lewis Homestead | 1843 | | | | | | | 3420-91 |
| 11 | Manor Place | Stoney Creek | William Horton Jones House | 1850 | | | | | | | 5000-99 |
| 7 | Placid Place | Stoney Creek | Corman House | 1810 | | | | | | | 3608-92 |
| 30 | Ridge Rd | Stoney Creek | Billy Green House | 1820 | | | | | | | 3683-92 |
| 228 | Ridge Rd | Stoney Creek | Spera House | 1874 | | | | | | | 4134-94 |
| 552 | Ridge Rd | Stoney Creek | Erland Lee (Museum) Home | 1801 | | | | | | | 4324-95 |
| 172 | Seventh Rd E | Stoney Creek | Wood/Ferrell House | 1807 | | | | | | | 3914-93 |

Part V designated heritage conservation districts (HCD)

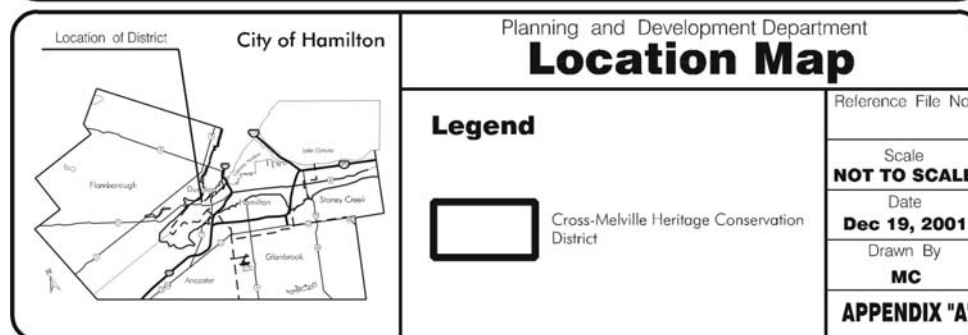
| | |
|---|----|
| Former Town of Dundas: Cross-Melville HCD map | 18 |
| Former Town of Dundas: Cross-Melville HCD list of properties | 19 |
| Former City of Hamilton: Durand-Markland HCD map | 21 |
| Former City of Hamilton: Durand-Markland HCD list of properties | 22 |
| Former City of Hamilton: Hamilton Beach HCD map | 24 |
| Former City of Hamilton: Hamilton Beach HCD list of properties | 25 |
| Former City of Hamilton: MacNab-Charles HCD map | 27 |
| Former City of Hamilton: MacNab-Charles HCD list of properties | 28 |
| Former City of Hamilton: St. Clair Avenue HCD map | 29 |
| Former City of Hamilton: St. Clair Avenue HCD list of properties | 30 |
| Former City of Hamilton: St. Clair Boulevard HCD map | 31 |
| Former City of Hamilton: St. Clair Boulevard HCD list of properties | 32 |
| Former Town of Flamborough: Mill Street HCD map | 33 |
| Former Town of Flamborough: Mill Street HCD list of properties | 34 |



**Cross- Melville,
 Dundas**

By-Law: 90-3899

**Private Property
 Count: 38**



| Number | Street | Former Municipality | Roll Number |
|--------|-------------|---------------------|-----------------|
| 25 | CROSS ST | DUNDAS | 251826021016600 |
| 31 | CROSS ST | DUNDAS | 251826021016800 |
| 32 | CROSS ST | DUNDAS | 251826020010800 |
| 35 | CROSS ST | DUNDAS | 251826021017000 |
| 39 | CROSS ST | DUNDAS | 251826021017200 |
| 40 | CROSS ST | DUNDAS | 251826020014200 |
| 42 | CROSS ST | DUNDAS | 251826020014000 |
| 43 | CROSS ST | DUNDAS | 251826021017400 |
| 45 | CROSS ST | DUNDAS | 251826021017600 |
| 47 | CROSS ST | DUNDAS | 251826021017800 |
| 49 | CROSS ST | DUNDAS | 251826021018000 |
| 53 | CROSS ST | DUNDAS | 251826021018400 |
| 56 | CROSS ST | DUNDAS | 251826020018800 |
| 58 | CROSS ST | DUNDAS | 251826020018600 |
| 59 | CROSS ST | DUNDAS | 251826021018600 |
| 1 | MELVILLE ST | DUNDAS | 251826020011200 |
| 5 | MELVILLE ST | DUNDAS | 251826020011400 |
| 7 | MELVILLE ST | DUNDAS | 251826020011600 |
| 12 | MELVILLE ST | DUNDAS | 251826020010600 |
| 18 | MELVILLE ST | DUNDAS | 251826020010400 |
| 23 | MELVILLE ST | DUNDAS | 251826020011800 |
| 24 | MELVILLE ST | DUNDAS | 251826020010200 |
| 30 | MELVILLE ST | DUNDAS | 251826020010000 |
| 31-33 | MELVILLE ST | DUNDAS | 251826020012000 |
| 32 | MELVILLE ST | DUNDAS | 251826020009800 |
| 34-36 | MELVILLE ST | DUNDAS | 251826020009600 |
| 35 | MELVILLE ST | DUNDAS | 251826020012200 |
| 42 | MELVILLE ST | DUNDAS | 251826020009400 |
| 44 | MELVILLE ST | DUNDAS | 251826020009200 |
| 45 | MELVILLE ST | DUNDAS | 251826020012400 |
| 46 | MELVILLE ST | DUNDAS | 251826020009000 |
| 29 | PARK ST W | DUNDAS | 251826020011000 |
| 54-58 | SYDENHAM ST | DUNDAS | 251826018000800 |
| 55 | SYDENHAM ST | DUNDAS | 251826020012600 |
| 60 | SYDENHAM ST | DUNDAS | 251826018000400 |
| 62 | SYDENHAM ST | DUNDAS | 251826018000200 |
| 63-65 | SYDENHAM ST | DUNDAS | 251826020016000 |
| 1 | VICTORIA ST | DUNDAS | 251826020014400 |
| 2 | VICTORIA ST | DUNDAS | 251826020013800 |
| 5 | VICTORIA ST | DUNDAS | 251826020014600 |
| 6 | VICTORIA ST | DUNDAS | 251826020013600 |
| 9 | VICTORIA ST | DUNDAS | 251826020014800 |
| 17 | VICTORIA ST | DUNDAS | 251826020015000 |
| 19 | VICTORIA ST | DUNDAS | 251826020015200 |
| 21 | VICTORIA ST | DUNDAS | 251826020015400 |

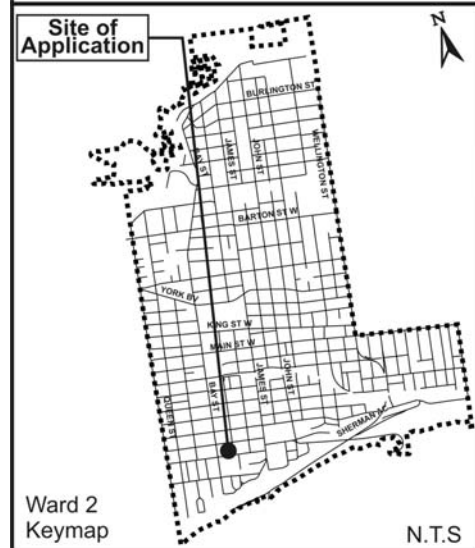
| Number | Street | Former Municipality | Roll Number |
|---------------|---------------|----------------------------|--------------------|
| 24 | VICTORIA ST | DUNDAS | 251826020013200 |
| 25 | VICTORIA ST | DUNDAS | 251826020015600 |
| 30 | VICTORIA ST | DUNDAS | 251826020013000 |
| 31 | VICTORIA ST | DUNDAS | 251826020015800 |
| 34 | VICTORIA ST | DUNDAS | 251826020012800 |



**Durand-Markland,
Hamilton**

By-Law: 94-184

**Private Property Count:
52**



Planning and Development Department
 Hamilton
Location Map

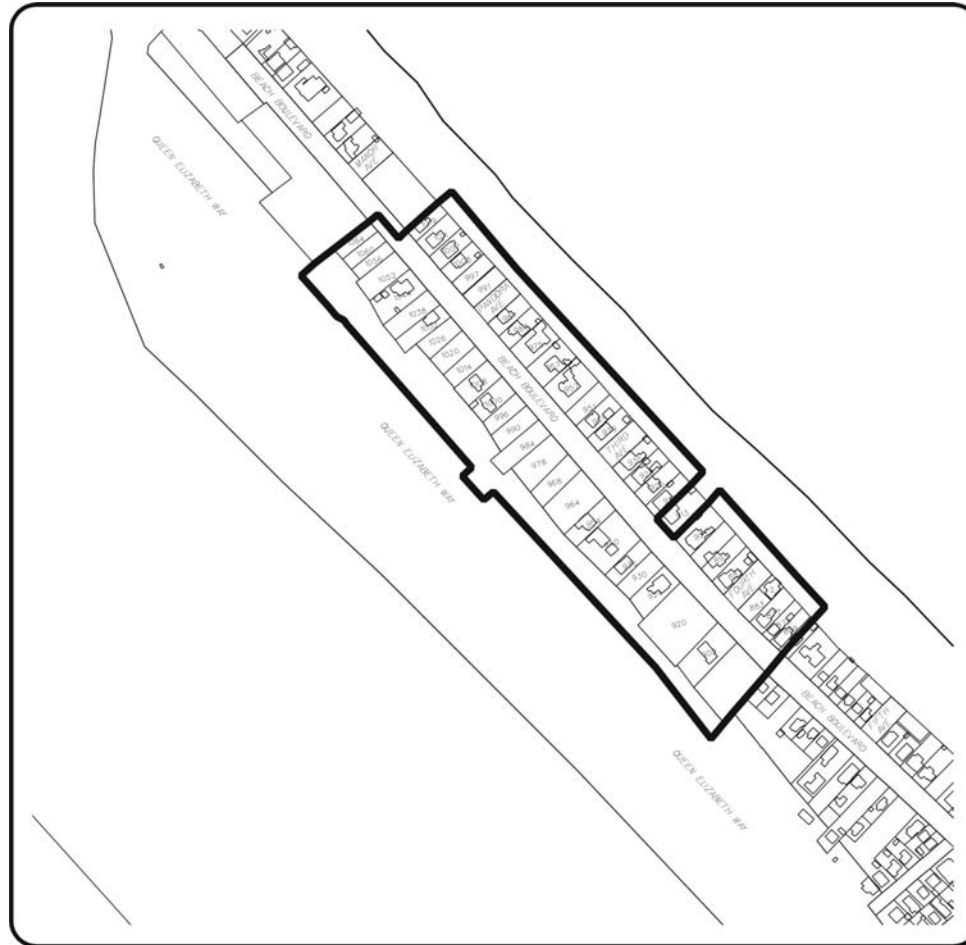
| | |
|--|--------------------------|
| File Name/Number: Duran - Markland Heritage | Date: August 17, 2004 |
| Appendix "A" | Scale: N.T.S. |
| | Technician: NB |

Subject Property
 Durand - Markland Heritage Conservation District

T&C File Name:

| Number | Street | Former Municipality | Roll Number |
|--------|--------------|---------------------|-----------------|
| 60 | ABERDEEN AVE | HAMILTON | 251802013013370 |
| 295 | BAY ST S | HAMILTON | 251802013751510 |
| 301 | BAY ST S | HAMILTON | 251802013751480 |
| 2 | CHILTON PL | HAMILTON | 251802013017550 |
| 8 | CHILTON PL | HAMILTON | 251802013015480 |
| 17 | CHILTON PL | HAMILTON | 251802013015710 |
| 18 | CHILTON PL | HAMILTON | 251802013015500 |
| 20 | CHILTON PL | HAMILTON | 251802013015530 |
| 21 | CHILTON PL | HAMILTON | 251802013015680 |
| 24 | CHILTON PL | HAMILTON | 251802013015560 |
| 25 | CHILTON PL | HAMILTON | 251802013015650 |
| 27 | CHILTON PL | HAMILTON | 251802013015620 |
| 241 | MACNAB ST S | HAMILTON | 251802013900490 |
| 243 | MACNAB ST S | HAMILTON | 251802013900460 |
| 247 | MACNAB ST S | HAMILTON | 251802013900430 |
| 261 | MACNAB ST S | HAMILTON | 251802013900400 |
| 264 | MACNAB ST S | HAMILTON | 251802013900280 |
| 265 | MACNAB ST S | HAMILTON | 251802013900370 |
| 271 | MACNAB ST S | HAMILTON | 251802013900340 |
| 272 | MACNAB ST S | HAMILTON | 251802013900310 |
| | MARKLAND ST | HAMILTON | 251802013017540 |
| 1 | MARKLAND ST | HAMILTON | 251802013017770 |
| 10 | MARKLAND ST | HAMILTON | 251802013017800 |
| 21 | MARKLAND ST | HAMILTON | 251802013017740 |
| 26 | MARKLAND ST | HAMILTON | 251802013017830 |
| 29 | MARKLAND ST | HAMILTON | 251802013017710 |
| 33 | MARKLAND ST | HAMILTON | 251802013017680 |
| 45 | MARKLAND ST | HAMILTON | 251802013017650 |
| 50 | MARKLAND ST | HAMILTON | 251802013017860 |
| 51 | MARKLAND ST | HAMILTON | 251802013017590 |
| 52 | MARKLAND ST | HAMILTON | 251802013017890 |
| 53 | MARKLAND ST | HAMILTON | 251802013017560 |
| 58 | MARKLAND ST | HAMILTON | 251802013017920 |
| 69 | MARKLAND ST | HAMILTON | 251802013017530 |
| 77 | MARKLAND ST | HAMILTON | 251802013017500 |
| 79 | MARKLAND ST | HAMILTON | 251802013017470 |
| 80 | MARKLAND ST | HAMILTON | 251802013017950 |
| 82 | MARKLAND ST | HAMILTON | 251802013017960 |
| 90 | MARKLAND ST | HAMILTON | 251802013018010 |
| 92 | MARKLAND ST | HAMILTON | 251802013018040 |
| 272 | PARK ST S | HAMILTON | 251802013850250 |
| 280 | PARK ST S | HAMILTON | 251802013850280 |
| 281 | PARK ST S | HAMILTON | 251802013850400 |
| 283 | PARK ST S | HAMILTON | 251802013850370 |

| Number | Street | Former Municipality | Roll Number |
|---------------|---------------|----------------------------|--------------------|
| 286 | PARK ST S | HAMILTON | 251802013850310 |
| 293 | PARK ST S | HAMILTON | 251802013850340 |



**Hamilton Beach,
Hamilton**

By-Law: 00-135

**Private Property
Count: 57**

| | | |
|---|--|--|
| <p>Location of District</p> <p>City of Hamilton</p> <p>The inset map shows the City of Hamilton with various districts labeled: Hamilton Beach, Ancaster, Clontarf, Stoney Creek, and Hamilton. The Hamilton Beach area is highlighted with a thick black border, indicating its location within the city.</p> | <p>Planning and Development Department</p> <p>Location Map</p> <p>Legend</p> <p> Hamilton Beach Heritage Conservation District</p> | <p>Reference File No. -</p> <p>Scale NOT TO SCALE</p> <p>Date Dec. 20, 2001</p> <p>Drawn By S.N.</p> <p>APPENDIX "A"</p> |
|---|--|--|

| Number | Street | Former Municipality | Roll Number |
|--------|------------|---------------------|-----------------|
| | BEACH BLVD | HAMILTON | 251805051300150 |
| 5 | BEACH BLVD | HAMILTON | 251805051404900 |
| 35 | BEACH BLVD | HAMILTON | 251805051404700 |
| 869 | BEACH BLVD | HAMILTON | 251805051301570 |
| 873 | BEACH BLVD | HAMILTON | 251805051301540 |
| 877 | BEACH BLVD | HAMILTON | 251805051301510 |
| 883 | BEACH BLVD | HAMILTON | 251805051301480 |
| 887 | BEACH BLVD | HAMILTON | 251805051301420 |
| 893 | BEACH BLVD | HAMILTON | 251805051301390 |
| 900 | BEACH BLVD | HAMILTON | 251805051205860 |
| 903 | BEACH BLVD | HAMILTON | 251805051301360 |
| 919 | BEACH BLVD | HAMILTON | 251805051301300 |
| 920 | BEACH BLVD | HAMILTON | 251805051205890 |
| 924 | BEACH BLVD | HAMILTON | 251805051205950 |
| 925 | BEACH BLVD | HAMILTON | 251805051301270 |
| 929 | BEACH BLVD | HAMILTON | 251805051301240 |
| 930 | BEACH BLVD | HAMILTON | 251805051205980 |
| 935 | BEACH BLVD | HAMILTON | 251805051301210 |
| 936 | BEACH BLVD | HAMILTON | 251805051206010 |
| 939 | BEACH BLVD | HAMILTON | 251805051301180 |
| 940 | BEACH BLVD | HAMILTON | 251805051206040 |
| 945 | BEACH BLVD | HAMILTON | 251805051301150 |
| 951 | BEACH BLVD | HAMILTON | 251805051301120 |
| 954 | BEACH BLVD | HAMILTON | 251805051206100 |
| 957 | BEACH BLVD | HAMILTON | 251805051301090 |
| 964 | BEACH BLVD | HAMILTON | |
| 967 | BEACH BLVD | HAMILTON | 251805051301060 |
| 968 | BEACH BLVD | HAMILTON | |
| 975 | BEACH BLVD | HAMILTON | 251805051301030 |
| 978 | BEACH BLVD | HAMILTON | 251805051206220 |
| 983 | BEACH BLVD | HAMILTON | 251805051301000 |
| 984 | BEACH BLVD | HAMILTON | |
| 987 | BEACH BLVD | HAMILTON | 251805051300970 |
| 990 | BEACH BLVD | HAMILTON | 251805051206240 |
| 991 | BEACH BLVD | HAMILTON | 251805051300950 |
| 996 | BEACH BLVD | HAMILTON | 251805051206250 |
| 997 | BEACH BLVD | HAMILTON | 251805051300940 |
| 1000 | BEACH BLVD | HAMILTON | 251805051206370 |
| 1003 | BEACH BLVD | HAMILTON | 251805051300880 |
| 1007 | BEACH BLVD | HAMILTON | 251805051300850 |
| 1008 | BEACH BLVD | HAMILTON | 251805051206400 |
| 1011 | BEACH BLVD | HAMILTON | 251805051300820 |
| 1014 | BEACH BLVD | HAMILTON | 251805051206500 |
| 1019 | BEACH BLVD | HAMILTON | 251805051300790 |
| 1022 | BEACH BLVD | HAMILTON | 251805051206510 |

| Number | Street | Former Municipality | Roll Number |
|---------------|---------------|----------------------------|--------------------|
| 1026 | BEACH BLVD | HAMILTON | 251805051206525 |
| 1032 | BEACH BLVD | HAMILTON | 251805051206490 |
| 1038 | BEACH BLVD | HAMILTON | |
| 1044 | BEACH BLVD | HAMILTON | 251805051206550 |
| 1052 | BEACH BLVD | HAMILTON | 251805051206802 |
| 1056 | BEACH BLVD | HAMILTON | |
| 1060 | BEACH BLVD | HAMILTON | 251805051206760 |
| 1064 | BEACH BLVD | HAMILTON | 251805051206770 |
| 1149 | BEACH BLVD | HAMILTON | 251805051300170 |
| 1157 | BEACH BLVD | HAMILTON | 251805051300120 |
| 1159 | BEACH BLVD | HAMILTON | 251805051300100 |
| 2 | FOURTH AVE | HAMILTON | 251805051301450 |



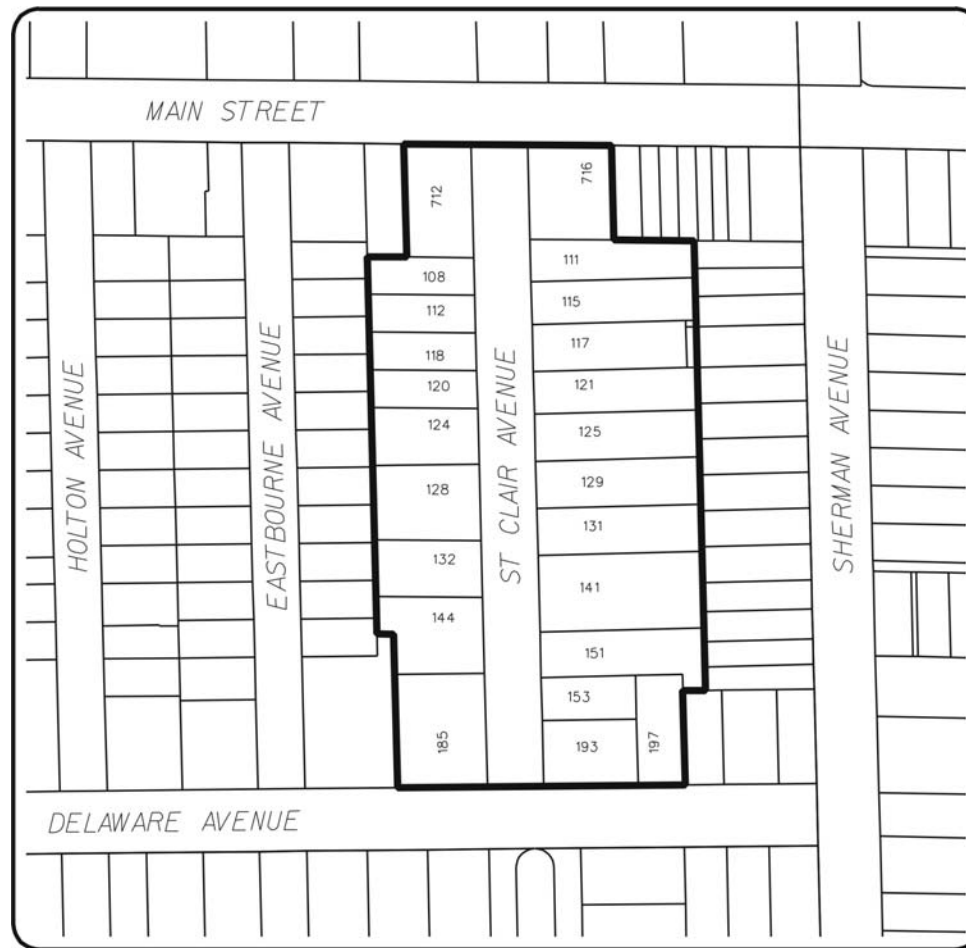
**MacNab-Charles,
Hamilton**

By-Law: 90-144

**Private Property
Count: 10**

| | | | |
|---|--|---|--|
| Location of District City of Hamilton | | Planning and Development Department Location Map | |
| | | Legend MacNab-Charles Heritage Conservation District | |
| Reference File No. | | - | |
| Scale | | NOT TO SCALE | |
| Date | | Dec. 20, 2001 | |
| Drawn By | | S.N. | |
| | | APPENDIX "A" | |

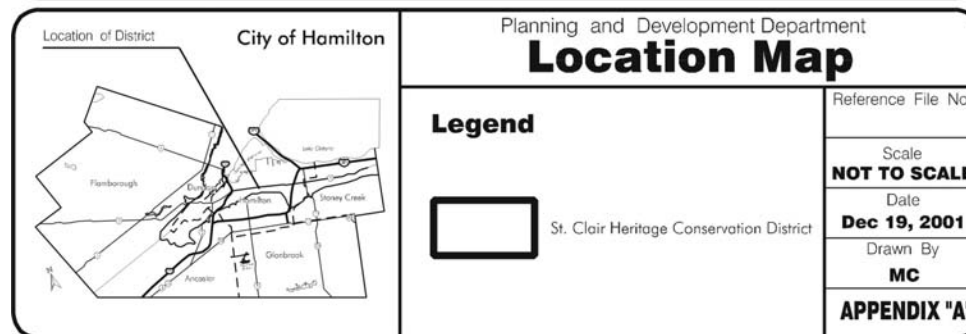
| Number | Street | Former Municipality | Roll Number |
|---------------|---------------|----------------------------|--------------------|
| 46 | BOLD ST | HAMILTON | 251802013450130 |
| 109 | CHARLES ST | HAMILTON | 251802013455760 |
| 111 | CHARLES ST | HAMILTON | 251802013455730 |
| 113 | CHARLES ST | HAMILTON | 251802013455700 |
| 121 | CHARLES ST | HAMILTON | 251802013455670 |
| 123 | CHARLES ST | HAMILTON | 251802013455640 |
| 114-116 | MACNAB ST S | HAMILTON | 251802013900040 |
| 122 | MACNAB ST S | HAMILTON | 251802013900100 |
| 124 | MACNAB ST S | HAMILTON | 251802013900130 |
| 126 | MACNAB ST S | HAMILTON | 251802013900160 |



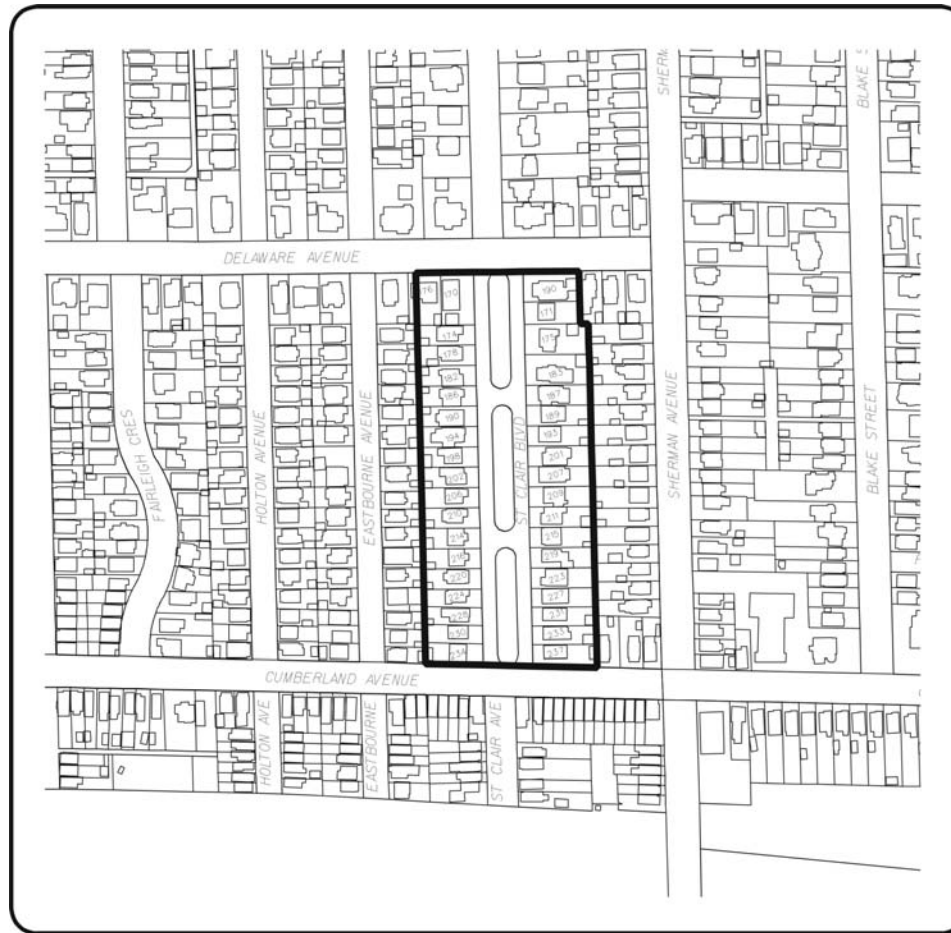
**St. Clair Avenue,
Hamilton**

By-Law: 86-125

**Private Property
Count: 23**




| Number | Street | Former Municipality | Roll Number |
|--------|--------------|---------------------|-----------------|
| 185 | DELAWARE AVE | HAMILTON | 251803024207490 |
| 193 | DELAWARE AVE | HAMILTON | 251803024207460 |
| 197 | DELAWARE AVE | HAMILTON | 251803024207430 |
| 712 | MAIN ST E | HAMILTON | 251803024506480 |
| 716 | MAIN ST E | HAMILTON | 251803024506510 |
| 108 | ST CLAIR AVE | HAMILTON | 251803024603200 |
| 111 | ST CLAIR AVE | HAMILTON | 251803024603710 |
| 112 | ST CLAIR AVE | HAMILTON | 251803024603230 |
| 115 | ST CLAIR AVE | HAMILTON | 251803024603680 |
| 117 | ST CLAIR AVE | HAMILTON | 251803024603650 |
| 118 | ST CLAIR AVE | HAMILTON | 251803024603260 |
| 120 | ST CLAIR AVE | HAMILTON | 251803024603290 |
| 121 | ST CLAIR AVE | HAMILTON | 251803024603620 |
| 124 | ST CLAIR AVE | HAMILTON | 251803024603320 |
| 125 | ST CLAIR AVE | HAMILTON | 251803024603590 |
| 128 | ST CLAIR AVE | HAMILTON | 251803024603350 |
| 129 | ST CLAIR AVE | HAMILTON | 251803024603560 |
| 131 | ST CLAIR AVE | HAMILTON | 251803024603530 |
| 132 | ST CLAIR AVE | HAMILTON | 251803024603380 |
| 141 | ST CLAIR AVE | HAMILTON | 251803024603500 |
| 144 | ST CLAIR AVE | HAMILTON | 251803024603410 |
| 151 | ST CLAIR AVE | HAMILTON | 251803024603470 |
| 153 | ST CLAIR AVE | HAMILTON | 251803024603440 |



**St. Clair Boulevard,
Hamilton**

By-Law: 92-140

**Private Property
Count: 38**

| | | |
|--|---|---|
| <p>Location of District</p> <p>City of Hamilton</p> | <p>Planning and Development Department</p> <p>Location Map</p> <p>Legend</p> <p> St. Clair Boulevard Heritage Conservation District</p> | <p>Reference File No.</p> <p>-</p> <p>Scale NOT TO SCALE</p> <p>Date Dec. 20, 2001</p> <p>Drawn By S.N.</p> <p>APPENDIX "A"</p> |
|--|---|---|

| Number | Street | Former Municipality | Roll Number |
|--------|----------------|---------------------|-----------------|
| 176 | DELAWARE AVE | HAMILTON | 251803024207190 |
| 190 | DELAWARE AVE | HAMILTON | 251803024207220 |
| 109 | EASTBOURNE AVE | HAMILTON | 251803024601390 |
| 170 | ST CLAIR BLVD | HAMILTON | 251803024604950 |
| 171 | ST CLAIR BLVD | HAMILTON | 251803024606240 |
| 174 | ST CLAIR BLVD | HAMILTON | 251803024604980 |
| 175 | ST CLAIR BLVD | HAMILTON | 251803024606210 |
| 178 | ST CLAIR BLVD | HAMILTON | 251803024605010 |
| 182 | ST CLAIR BLVD | HAMILTON | 251803024605040 |
| 183 | ST CLAIR BLVD | HAMILTON | 251803024606180 |
| 186 | ST CLAIR BLVD | HAMILTON | 251803024605070 |
| 187 | ST CLAIR BLVD | HAMILTON | 251803024606150 |
| 189 | ST CLAIR BLVD | HAMILTON | 251803024606120 |
| 190 | ST CLAIR BLVD | HAMILTON | 251803024605100 |
| 193 | ST CLAIR BLVD | HAMILTON | 251803024606090 |
| 194 | ST CLAIR BLVD | HAMILTON | 251803024605130 |
| 198 | ST CLAIR BLVD | HAMILTON | 251803024605160 |
| 201 | ST CLAIR BLVD | HAMILTON | 251803024606060 |
| 202 | ST CLAIR BLVD | HAMILTON | 251803024605190 |
| 206 | ST CLAIR BLVD | HAMILTON | 251803024605220 |
| 207 | ST CLAIR BLVD | HAMILTON | 251803024606030 |
| 209 | ST CLAIR BLVD | HAMILTON | 251803024606000 |
| 210 | ST CLAIR BLVD | HAMILTON | 251803024605250 |
| 211 | ST CLAIR BLVD | HAMILTON | 251803024605970 |
| 214 | ST CLAIR BLVD | HAMILTON | 251803024605280 |
| 215 | ST CLAIR BLVD | HAMILTON | 251803024605940 |
| 216 | ST CLAIR BLVD | HAMILTON | 251803024605310 |
| 219 | ST CLAIR BLVD | HAMILTON | 251803024605910 |
| 220 | ST CLAIR BLVD | HAMILTON | 251803024605340 |
| 223 | ST CLAIR BLVD | HAMILTON | 251803024605880 |
| 224 | ST CLAIR BLVD | HAMILTON | 251803024605370 |
| 227 | ST CLAIR BLVD | HAMILTON | 251803024605850 |
| 228 | ST CLAIR BLVD | HAMILTON | 251803024605400 |
| 230 | ST CLAIR BLVD | HAMILTON | 251803024605430 |
| 231 | ST CLAIR BLVD | HAMILTON | 251803024605820 |
| 233 | ST CLAIR BLVD | HAMILTON | 251803024605790 |
| 234 | ST CLAIR BLVD | HAMILTON | 251803024605460 |
| 237 | ST CLAIR BLVD | HAMILTON | 251803024605760 |



**Mill Street,
 Flamborough**

By-Law: 96-34-H

**Private Property
 Count: 130**

| | | |
|---|---|---|
| Location of District City of Hamilton | Planning and Development Department Location Map | |
| | Legend Mill Street Heritage Conservation District | Reference File No. Scale NOT TO SCALE Date Dec 19, 2001 Drawn By MC APPENDIX "A" |

| Number | Street | Unit | Former Municipality | Roll Number |
|--------|-------------|------|---------------------|-----------------|
| | DUNDAS ST E | | FLAMBOROUGH | 253030037001000 |
| 321 | DUNDAS ST E | | FLAMBOROUGH | 253030037000600 |
| 323 | DUNDAS ST E | | FLAMBOROUGH | 253030037000200 |
| 324 | DUNDAS ST E | | FLAMBOROUGH | 253030031061000 |
| 327 | DUNDAS ST E | | FLAMBOROUGH | 253030036000800 |
| 10 | ELGIN ST | | FLAMBOROUGH | 253030036033800 |
| 2 | GRIFFIN ST | | FLAMBOROUGH | 253030031058200 |
| 4 | GRIFFIN ST | | FLAMBOROUGH | 253030031058400 |
| 8 | GRIFFIN ST | | FLAMBOROUGH | 253030031058600 |
| 12 | GRIFFIN ST | | FLAMBOROUGH | 253030031058800 |
| 20 | GRIFFIN ST | | FLAMBOROUGH | 253030031058900 |
| 23 | GRIFFIN ST | | FLAMBOROUGH | 253030031060200 |
| 24 | GRIFFIN ST | | FLAMBOROUGH | 253030031059000 |
| 27 | GRIFFIN ST | | FLAMBOROUGH | 253030031060000 |
| 1 | JOHN ST E | | FLAMBOROUGH | 253030038001600 |
| 7 | JOHN ST E | | FLAMBOROUGH | 253030038001400 |
| 13 | JOHN ST E | | FLAMBOROUGH | 253030038001200 |
| 19 | JOHN ST E | | FLAMBOROUGH | 253030038001000 |
| 24 | JOHN ST E | | FLAMBOROUGH | 253030037016100 |
| 25 | JOHN ST E | | FLAMBOROUGH | 253030038000800 |
| 26 | JOHN ST E | | FLAMBOROUGH | 253030037016200 |
| 32 | JOHN ST E | | FLAMBOROUGH | 253030037016400 |
| 33 | JOHN ST E | | FLAMBOROUGH | 253030038000600 |
| 38 | JOHN ST E | | FLAMBOROUGH | 253030037016600 |
| 39 | JOHN ST E | | FLAMBOROUGH | 253030038000400 |
| 45 | JOHN ST E | | FLAMBOROUGH | 253030038000200 |
| 142 | MAIN ST N | | FLAMBOROUGH | 253030037016000 |
| 143 | MAIN ST N | | FLAMBOROUGH | 253030037023800 |
| 155 | MAIN ST N | | FLAMBOROUGH | 253030038016400 |
| 182 | MAIN ST N | | FLAMBOROUGH | 253030038002000 |
| 200 | MAIN ST N | | FLAMBOROUGH | 253030038002200 |
| 6 | MILL ST N | | FLAMBOROUGH | 253030036001000 |
| 21 | MILL ST N | | FLAMBOROUGH | 253030037007200 |
| 24 | MILL ST N | | FLAMBOROUGH | 253030036001400 |
| 25 | MILL ST N | | FLAMBOROUGH | 253030037007000 |
| 29 | MILL ST N | | FLAMBOROUGH | 253030037006800 |
| 30 | MILL ST N | | FLAMBOROUGH | 253030036001600 |
| 37 | MILL ST N | | FLAMBOROUGH | 253030037006600 |
| 40 | MILL ST N | | FLAMBOROUGH | 253030036001800 |
| 43 | MILL ST N | | FLAMBOROUGH | 253030037006400 |
| 47 | MILL ST N | | FLAMBOROUGH | 253030037006200 |
| 50 | MILL ST N | | FLAMBOROUGH | 253030036002400 |
| 51 | MILL ST N | | FLAMBOROUGH | 253030037006000 |
| 55 | MILL ST N | | FLAMBOROUGH | 253030037005800 |

| Number | Street | Unit | Former Municipality | Roll Number |
|--------|-----------|------|---------------------|-----------------|
| 61 | MILL ST N | | FLAMBOROUGH | 253030037005600 |
| 62 | MILL ST N | | FLAMBOROUGH | 253030036002600 |
| 65 | MILL ST N | | FLAMBOROUGH | 253030037005500 |
| 66 | MILL ST N | | FLAMBOROUGH | 253030036002800 |
| 69 | MILL ST N | | FLAMBOROUGH | 253030037005400 |
| 72 | MILL ST N | | FLAMBOROUGH | 253030036003000 |
| 73 | MILL ST N | | FLAMBOROUGH | 253030037005300 |
| 76 | MILL ST N | | FLAMBOROUGH | 253030036003200 |
| 80 | MILL ST N | | FLAMBOROUGH | 253030036003400 |
| 81 | MILL ST N | | FLAMBOROUGH | 253030037005200 |
| 93 | MILL ST N | | FLAMBOROUGH | 253030037013800 |
| 94 | MILL ST N | | FLAMBOROUGH | 253030036027400 |
| 99 | MILL ST N | | FLAMBOROUGH | 253030037018200 |
| 103 | MILL ST N | | FLAMBOROUGH | 253030037018000 |
| 107 | MILL ST N | | FLAMBOROUGH | 253030037017800 |
| 108 | MILL ST N | | FLAMBOROUGH | 253030036027600 |
| 115 | MILL ST N | | FLAMBOROUGH | 253030037017600 |
| 116 | MILL ST N | | FLAMBOROUGH | 253030036027800 |
| 122 | MILL ST N | | FLAMBOROUGH | 253030036028000 |
| 123 | MILL ST N | | FLAMBOROUGH | 253030037017400 |
| 127 | MILL ST N | | FLAMBOROUGH | 253030037017200 |
| 130 | MILL ST N | | FLAMBOROUGH | 253030036028200 |
| 135 | MILL ST N | | FLAMBOROUGH | 253030037017000 |
| 140 | MILL ST N | | FLAMBOROUGH | 253030036029600 |
| 141 | MILL ST N | | FLAMBOROUGH | 253030037016800 |
| 146 | MILL ST N | | FLAMBOROUGH | 253030036029800 |
| 154 | MILL ST N | | FLAMBOROUGH | 253030036030400 |
| 160 | MILL ST N | | FLAMBOROUGH | 253030036030600 |
| 168 | MILL ST N | | FLAMBOROUGH | 253030036030800 |
| 174 | MILL ST N | | FLAMBOROUGH | 253030036032800 |
| 182 | MILL ST N | | FLAMBOROUGH | 253030036033000 |
| 188 | MILL ST N | | FLAMBOROUGH | 253030036033200 |
| 198 | MILL ST N | | FLAMBOROUGH | 253030036033400 |
| 200 | MILL ST N | | FLAMBOROUGH | 253030036033600 |
| 5 | MILL ST S | | FLAMBOROUGH | 253030031006800 |
| 11 | MILL ST S | | FLAMBOROUGH | 253030031007200 |
| 15 | MILL ST S | | FLAMBOROUGH | 253030031007400 |
| 19 | MILL ST S | | FLAMBOROUGH | 253030031007800 |
| 22 | MILL ST S | | FLAMBOROUGH | 253030031061200 |
| 26 | MILL ST S | | FLAMBOROUGH | 253030031061400 |
| 33 | MILL ST S | | FLAMBOROUGH | 253030031008000 |
| 37 | MILL ST S | | FLAMBOROUGH | 253030031008200 |
| 41 | MILL ST S | | FLAMBOROUGH | 253030031008400 |
| 45 | MILL ST S | | FLAMBOROUGH | 253030031008600 |

| Number | Street | Unit | Former Municipality | Roll Number |
|--------|-------------|------|---------------------|-----------------|
| 46 | MILL ST S | | FLAMBOROUGH | 253030031059400 |
| 49 | MILL ST S | | FLAMBOROUGH | 253030031008800 |
| 50 | MILL ST S | | FLAMBOROUGH | 253030031059600 |
| 52 | MILL ST S | | FLAMBOROUGH | 253030031059800 |
| 63 | MILL ST S | | FLAMBOROUGH | 253030031009000 |
| 72 | MILL ST S | | FLAMBOROUGH | 253030031056600 |
| 80 | MILL ST S | | FLAMBOROUGH | 253030031051800 |
| 2 | UNION ST | | FLAMBOROUGH | 253030031053000 |
| 3 | UNION ST | | FLAMBOROUGH | 253030031057800 |
| 5 | UNION ST | | FLAMBOROUGH | 253030031057650 |
| 11 | UNION ST | | FLAMBOROUGH | 253030031057500 |
| 13 | UNION ST | | FLAMBOROUGH | 253030031057400 |
| 14 | UNION ST | | FLAMBOROUGH | 253030031052800 |
| 17 | UNION ST | | FLAMBOROUGH | 253030031057200 |
| 20 | UNION ST | | FLAMBOROUGH | 253030031052600 |
| 23 | UNION ST | | FLAMBOROUGH | 253030031057000 |
| 24 | UNION ST | | FLAMBOROUGH | 253030031052400 |
| 29 | UNION ST | | FLAMBOROUGH | 253030031056800 |
| 36 | UNION ST | | FLAMBOROUGH | 253030031052200 |
| 40 | UNION ST | | FLAMBOROUGH | 253030031052000 |
| 4 | VICTORIA ST | 1 | FLAMBOROUGH | 253030036002203 |
| 4 | VICTORIA ST | 2 | FLAMBOROUGH | 253030036002206 |
| 4 | VICTORIA ST | 3 | FLAMBOROUGH | 253030036002209 |
| 4 | VICTORIA ST | 4 | FLAMBOROUGH | 253030036002212 |
| 4 | VICTORIA ST | 5 | FLAMBOROUGH | 253030036002215 |
| 4 | VICTORIA ST | 6 | FLAMBOROUGH | 253030036002218 |
| 4 | VICTORIA ST | 7 | FLAMBOROUGH | 253030036002221 |
| 4 | VICTORIA ST | 8 | FLAMBOROUGH | 253030036002224 |
| 4 | VICTORIA ST | 9 | FLAMBOROUGH | 253030036002227 |
| 4 | VICTORIA ST | 10 | FLAMBOROUGH | 253030036002230 |
| 4 | VICTORIA ST | 11 | FLAMBOROUGH | 253030036002233 |
| 4 | VICTORIA ST | 12 | FLAMBOROUGH | 253030036002236 |
| 4 | VICTORIA ST | 13 | FLAMBOROUGH | 253030036002239 |
| 4 | VICTORIA ST | 14 | FLAMBOROUGH | 253030036002242 |
| 4 | VICTORIA ST | 15 | FLAMBOROUGH | 253030036002245 |
| 4 | VICTORIA ST | 16 | FLAMBOROUGH | 253030036002248 |
| 4 | VICTORIA ST | 17 | FLAMBOROUGH | 253030036002251 |
| 4 | VICTORIA ST | 18 | FLAMBOROUGH | 253030036002254 |
| 4 | VICTORIA ST | 19 | FLAMBOROUGH | 253030036002257 |
| 4 | VICTORIA ST | 20 | FLAMBOROUGH | 253030036002260 |

Part VI designated archaeological sites

There are no designated archaeological sites in the City of Hamilton: such designations are the sole prerogative of the Ontario Minister of Culture (OMOC) under Part VI of the *Ontario Heritage Act*.

As of February 2002, there are a total of 782 **registered** archaeological sites within the City of Hamilton. These are listed in *Volume 4: Inventory of Registered Archaeological Sites*.

Archaeological sites are registered as part of routine archaeological survey work and analysis. This work may only be undertaken by professional archaeologists that are licensed for these activities by the Ontario Ministry of Culture. No other persons may undertake this work.

Owing to the potential sensitivity pertaining to the precise location of these registered sites, this site information is not widely available. City of Hamilton requests for specific information on select sites may directed to Heritage Staff at 905-546-2424 x1202.



Hamilton

Planning and Economic
Development Department