

Mayo Twp. (M.125)

THE TOWNSHIP OF

CASHEL

COUNTY OF HASTINGS

SOUTHERN ONTARIO MINING DIVISION

SCALE: 1-INCH=40 CHAINS

LAND USE PERMITS

PUBLIC MARINE ACCESS POINTS

LEGEND

- WASTE DISPOSAL SITES
- PATENTED LAND
- CROWN LAND SALE LEASES
- LOCATED LAND
- LICENSE OF OCCUPATION
- MINING RIGHTS ONLY
- SURFACE RIGHTS ONLY
- ROADS
- IMPROVED ROADS
- KING'S HIGHWAYS
- RAILWAYS
- POWER LINES
- MARSH OR MUSKEG
- MINES
- CANCELLED
- TRAILS
- PATENTED for S.R.O.

NOTES

This Map Is Not To Be Used FOR SURVEY PURPOSES.

Lot And Concession Lines Shown Hereon Are Projected From The Best Informations Available, But Their True Position Is Not Guaranteed. For Official Survey Purposes Consult The Original Survey Plans And Field Notes Of Records In The Dept. Of Lands & Forests.

400' Surface rights reservation around all Lakes and Rivers.

Lakes And Road Allowance Shown Thus: Are Shown On Original Plan Of Survey Dated May 17, 1861 But Are Not Shown On The Map Series Of The Ontario Forests Resources Inventory Sheets.

AREAS WITHDRAWN FROM DISPOSITION

S.R. - SURFACE RIGHTS M.R. - MINING RIGHTS

Description	Order No.	Date	Disposition	File
M.N.R. Reserve (Public Access)	15/6/78			188503
SEC. 36/80		14/2/85	S.R.O.	
Reserve for Reforestation				47130
SEC 34/80	4/11/87	25/8/87	S.R.O.	188599
PENDING AGGREGATE PERMIT				

THE INFORMATION THAT APPEARS ON THIS MAP HAS BEEN COMPILED FROM VARIOUS SOURCES, AND ACCURACY IS NOT GUARANTEED. THOSE WISHING TO STAKE MINING CLAIMS SHOULD CONSULT WITH THE MINING RECORDER, MINISTRY OF NORTHERN DEVELOPMENT AND MINES, FOR ADDITIONAL INFORMATION ON THE STATUS OF THE LANDS SHOWN HEREON.

SAND & GRAVEL

M.N.R. Gravel Pit No.102	FILE: 177254
GRAVEL	FILE: 150079
M.N.R. GRAVEL PIT No.103	FILE: 150079
QUARRY PERMIT	
M.N.R. GRAVEL RESERVE	FILE: 121257
M.N.R. GRAVEL RES. No. L80	FILE: 168985
M.N.R. GRAVEL RESERVE	
M.N.R. GRAVEL RESERVE	
QUARRY PERMIT	FILE: 21780

PLAN NO.-M.71

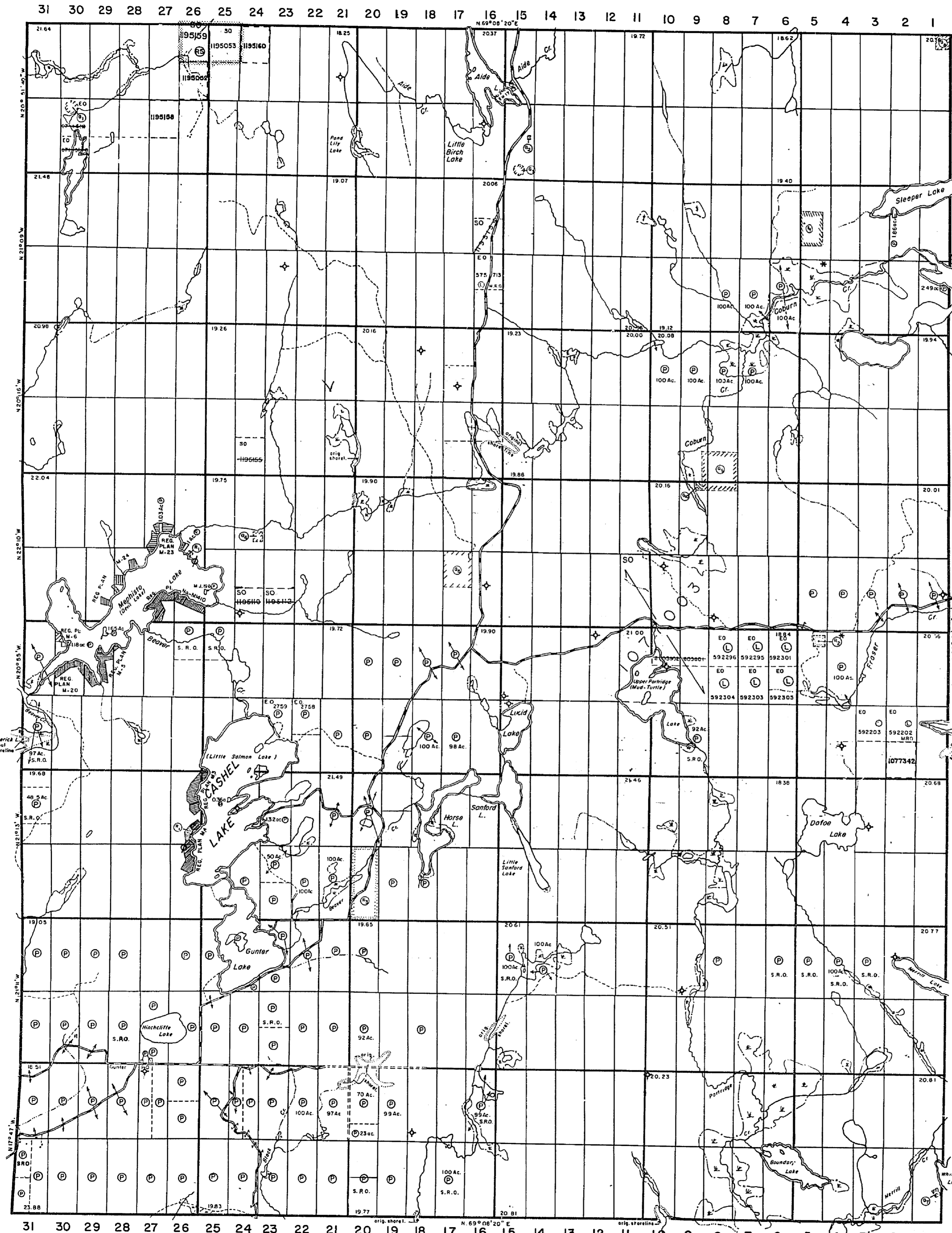
ONTARIO
MINISTRY OF NATURAL RESOURCES
SURVEYS AND MAPPING BRANCH

Limerick Twp.(M.114)

Effingham Twp.(M.87)

Asby Twp.(M.46)

Grimsthorpe Twp.(M.97)



Mayo Twp. (M.125)

THE TOWNSHIP
M-71 OF **A**
D.M. BANCELOFT
CASHEL
COUNTY OF
HASTINGS
EASTERN ONTARIO
MINING DIVISION

SCALE: 1-INCH=40 CHAINS

LEGEND

- PATENTED LAND
- CROWN LAND SALE
- LEASES
- LOCATED LAND
- LICENSE OF OCCUPATION
- MINING RIGHTS ONLY
- SURFACE RIGHTS ONLY
- ROADS
- IMPROVED ROADS
- KING'S HIGHWAYS
- RAILWAYS
- POWER LINES
- MARSH OR MUSKEG
- MINES
- CANCELLED
- TRAILS

NOTES

This Map Is Not To Be Used
FOR SURVEY PURPOSES.

Lot And Concession Lines Shown Hereon Are Projected From The Best Informations Available, But Their True Position Is Not Guaranteed. For Official Survey Purposes Consult The Original Survey Plans And Field Notes Of Records In The Dept Of Lands & Forests.

400 Surface rights reservation around oil lakes and rivers.

Lakes And Road And Water Shows Are Shown On Original Plans Dated May 17, 1861 But Are Not Shown On The Map Series Of The Ontario Forests Resources Inventory Sheets.

Areas withdrawn from staking under Section 43 of the Mining Act (R.S.O. 1970)

Order No	File	Date	Disposition
MNR Reserve	188503	June 15, 1978	For Public Access

DATE OF ISSUE
JUN 18 1980
SURVEYS AND MAPPING
BRANCH

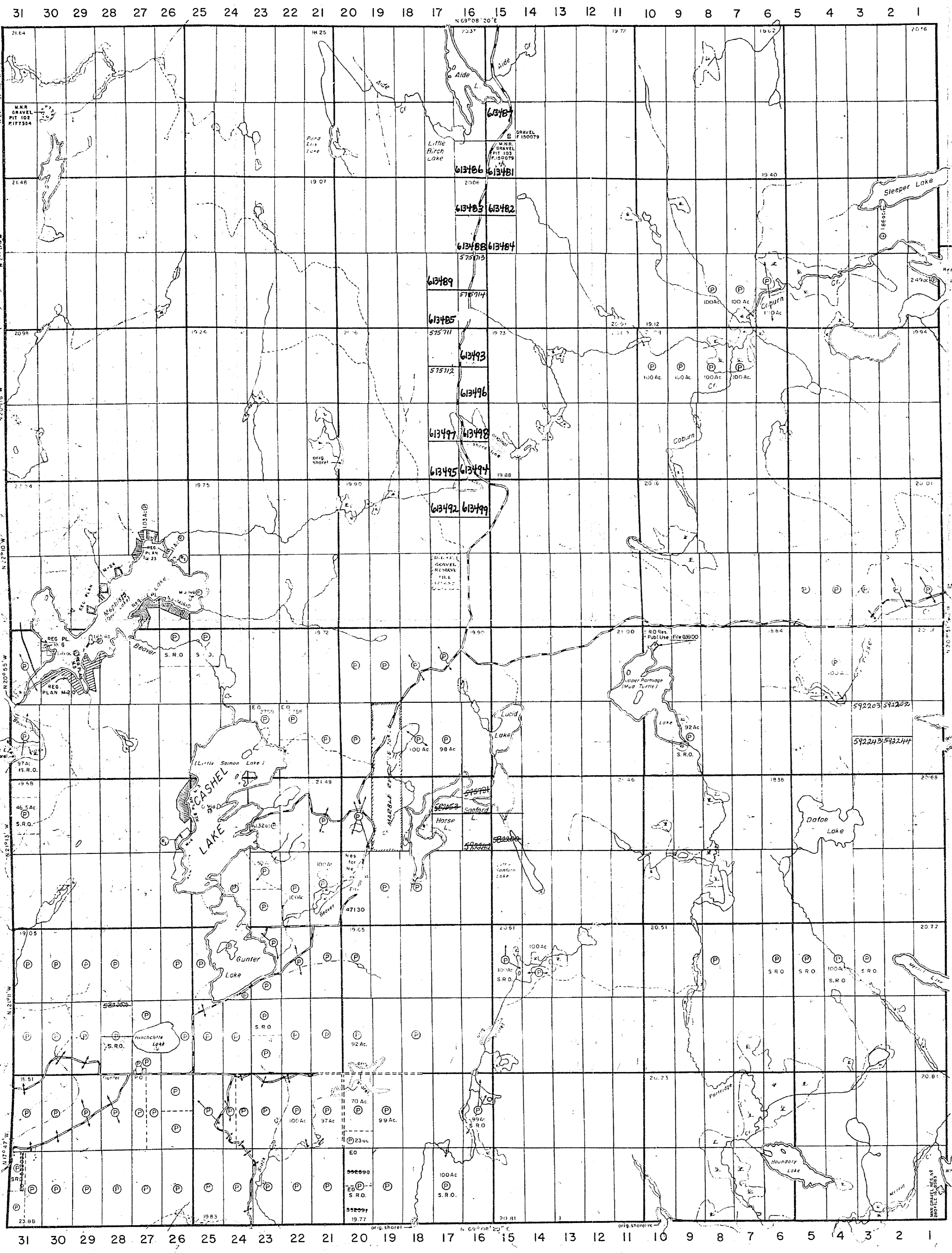
PLAN NO.-M.71

MINISTRY OF NATURAL RESOURCES
SURVEYS AND MAPPING BRANCH

XVI
XV
XIV
XIII
XII
XI
X
IX
VIII
VII
VI
V
IV
III
II
I

XVI
XV
XIV
XIII
XII
XI
X
IX
VIII
VII
VI
V
IV
III
II
I

Ashby Twp. (M.46)
Effingham Twp. (M.87)



Grimsthorpe Twp. (M.97)



DATE OF ISSUE
 JUN 25 1962
 ONTARIO DEPT. OF MINES

ONT. DEPT. OF MINES
 MINING LANDS BR.
 THIS MAP FOR CHECKING
 PURPOSES ONLY - MUST
 NOT BE SOLD.

CASHIEL

Scale - 40 Chains = 1 Inch

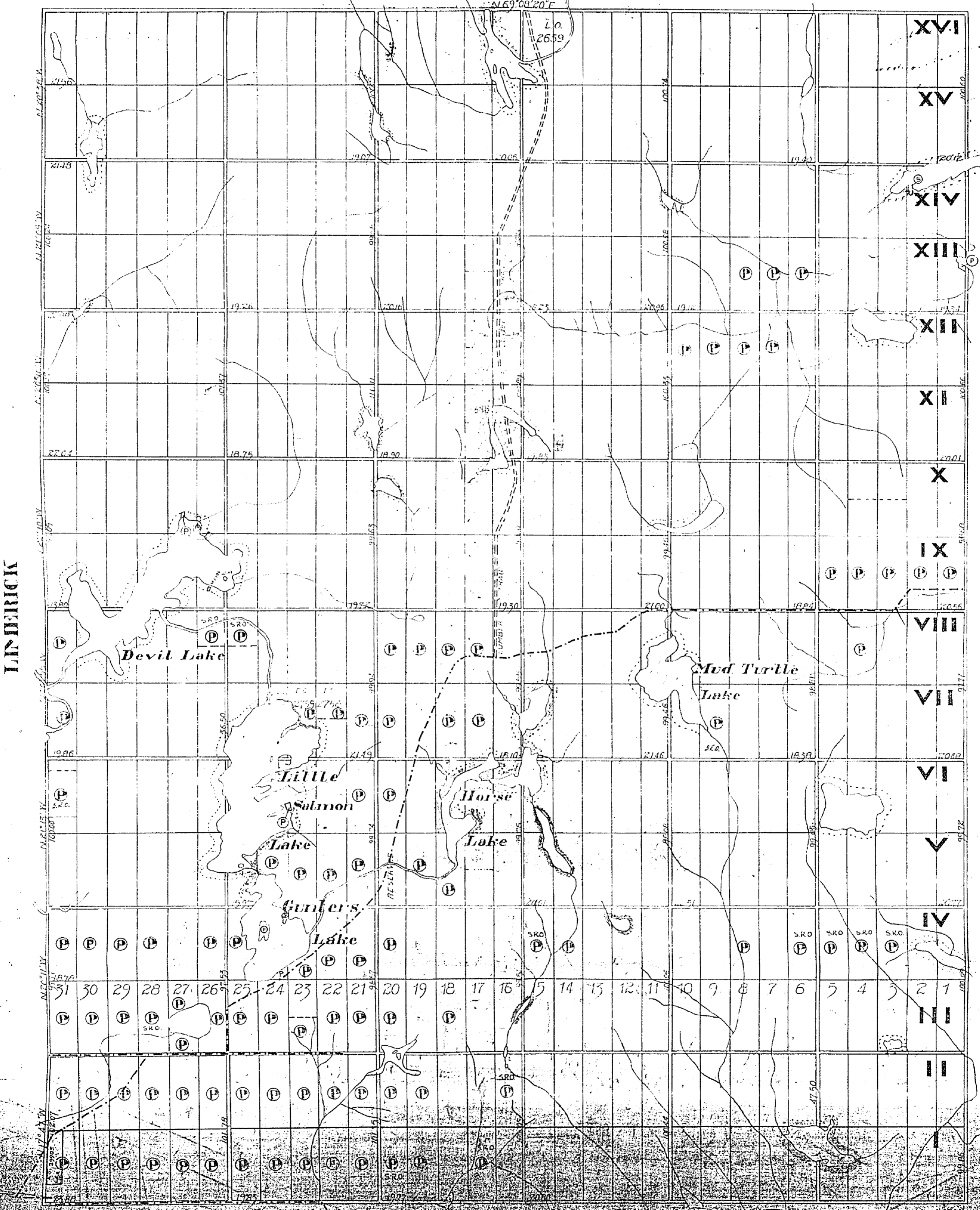
LEGEND

- CANCELLED
 - PATENTED LAND
 - CROWN LAND SALE
 - LEASES
 - LOCATED LAND
 - LICENSE OF OCCUPATION
 - MINING RIGHTS ONLY
 - SURFACE RIGHTS ONLY
- C.
 - CS.
 - CS.
 - Loc.
 - L.O.
 - M.R.O.
 - S.R.O.

NOTES

400' Surface Rights Reservation around
 all lakes and rivers.

MAYO
 N 69° 09' 20" E



INDERICK

EFFINGHAM

GUMMERTHORPE

PLAN NO M 71



ORIGINAL - VERY POOR QUALITY

ONTARIO DEPT. OF MINES
MINING LANDS
THIS MAP FOR CHECKING
PURPOSES ONLY - MUST
NOT BE SOLD

DATE OF ISSUE
APR 27 1962
ONTARIO DEPT. OF MINES

CASHIEL

Scale 40 Chains-Inch

LEGEND

- CANCELLED
- PATENTED LAND
- CROWN LAND SALE
- LEASES
- LOCATED LAND
- LICENSE OF OCCUPATION
- MINING RIGHTS ONLY
- SURFACE RIGHTS ONLY

- C
- CS
- L
- LO
- M.R.O.
- S.R.O.

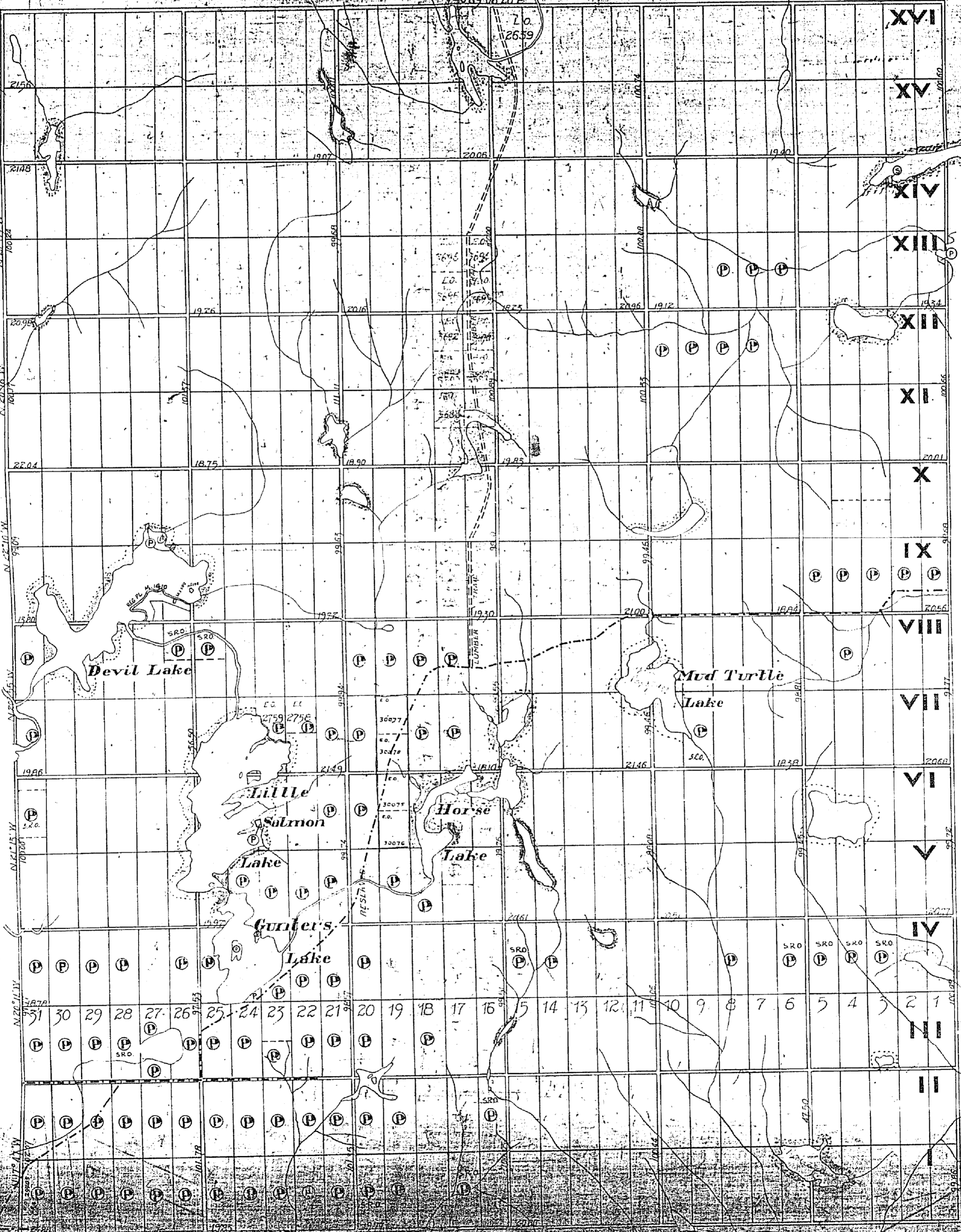
NOTES

400' Surface Rights Reservation around
all lakes and rivers.

MAP NO. 12639


LIMERICK

EFFINGHAM



ALL RIGHTS RESERVED

PLAN NO. M. 7125



ORIGINAL - VERY POOR QUALITY

CASHUEL

NOTES

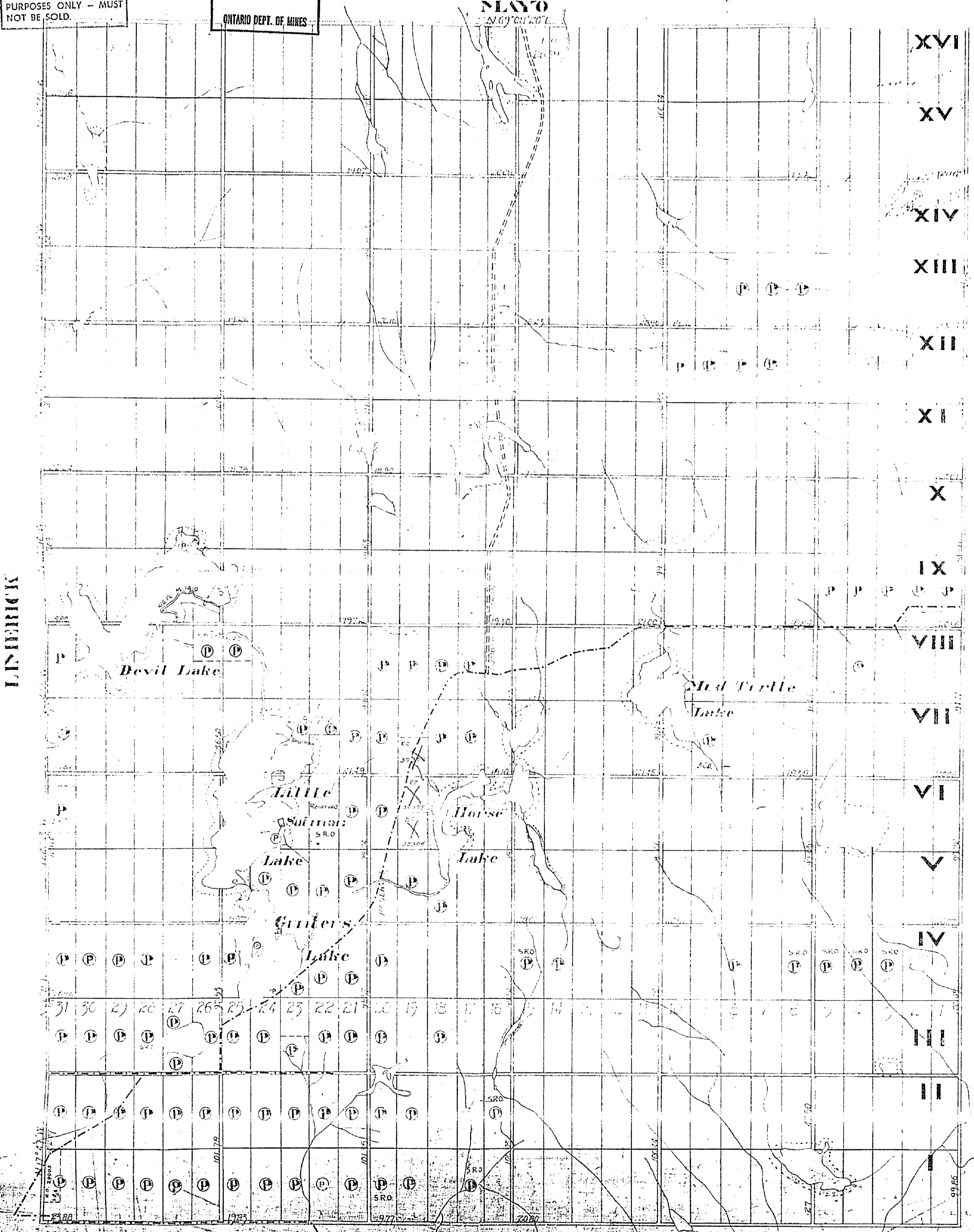
400' Surface Rights Reservation around
all lakes and rivers.

ONT. DEPT. OF MINES
MINING LANDS BR.
THIS MAP FOR CHECKING
PURPOSES ONLY - MUST
NOT BE SOLD.


DATE OF ISSUE
JUL 3 0 1963
ONTARIO DEPT. OF MINES

Scale 1" = 40 Chains 1 inch

- CANCELLED
 - PATENTED LAND
 - CROWN LAND SALE
 - LEASES
 - LOCATED LAND
 - LICENSE OF OCCUPATION
 - MINING RIGHTS ONLY
 - SURFACE RIGHTS ONLY
- C
 - CS.
 - L
 - Loc.
 - L.O.
 - M.R.O.
 - S.R.O.



PLAN NO. M. 712



ORIGINAL - VERY POOR QUALITY

CASHIEL

NOTES

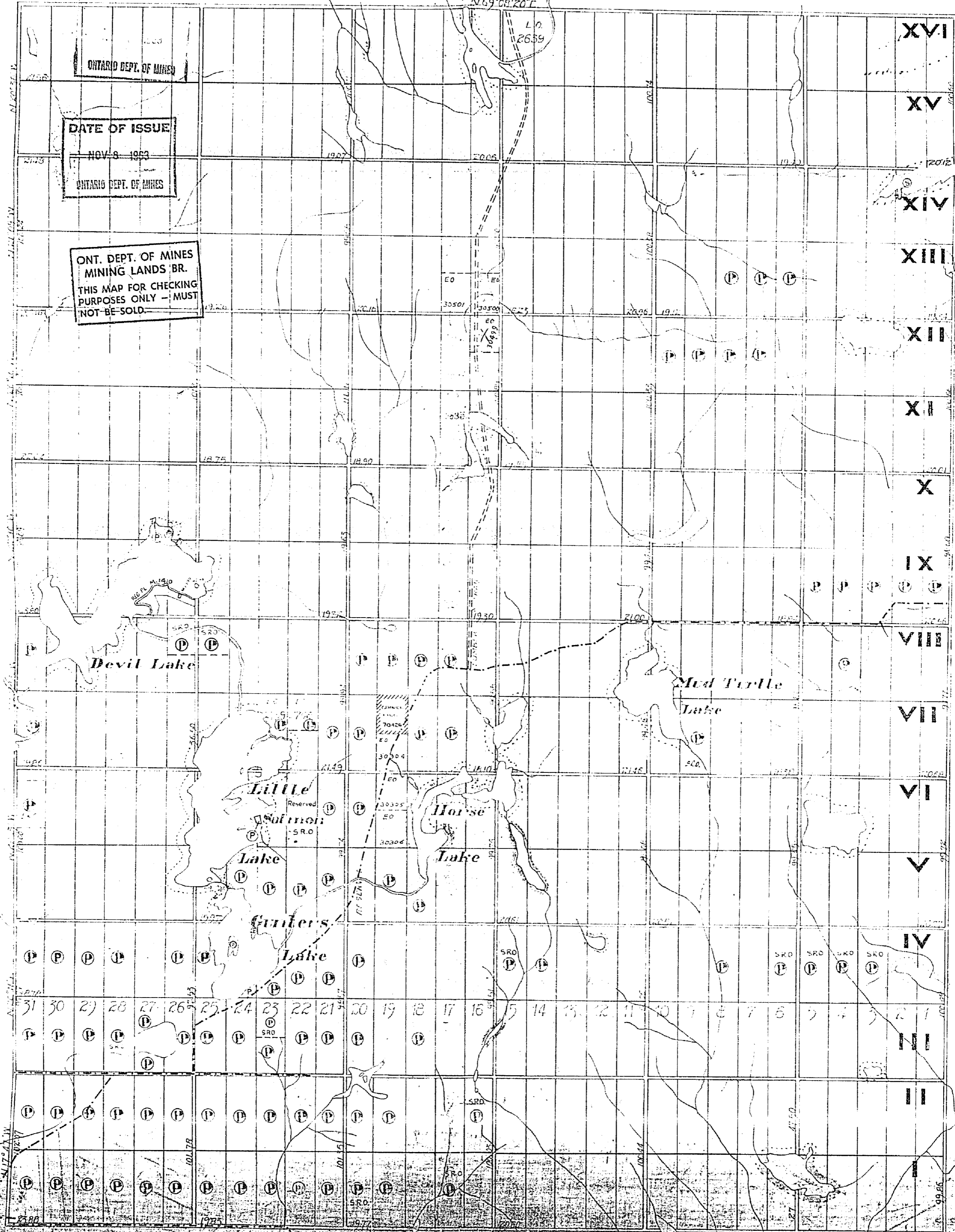
400' Surface Rights Reservation around all lakes and rivers.

Scale — 40 Chains = 1 Inch

CANCELLED
 PATENTED LAND
 CROWN LAND SALE
 LEASES
 LOCATED LAND
 LICENSE OF OCCUPATION
 MINING RIGHTS ONLY
 SURFACE RIGHTS ONLY

C
 C.S.
 L
 Loc.
 L.O.
 M.R.O.
 S.R.O.

MAYO
N 69° 08' 20" E



ONTARIO DEPT. OF MINES

DATE OF ISSUE

NOV 9 1953

ONTARIO DEPT. OF MINES


ONT. DEPT. OF MINES
 MINING LANDS BR.
 THIS MAP FOR CHECKING
 PURPOSES ONLY — MUST
 NOT BE SOLD.

MINERICK

EFFINGHAM

GREENSTHOBEE

PLAN NO M. 7125



ORIGINAL — VERY POOR QUALITY

Mayo Twp. (M.125)

THE TOWNSHIP OF
OF

CASHEL

COUNTY OF
HASTINGS

EASTERN ONTARIO
MINING DIVISION

SCALE: 1-INCH=40 CHAINS

LEGEND

- | | |
|-----------------------|--------|
| PATENTED LAND | ⊙ |
| CROWN LAND SALE | C.S. |
| LEASES | ⊙ |
| LOCATED LAND | Loc. |
| LICENSE OF OCCUPATION | L.O. |
| MINING RIGHTS ONLY | M.R.O. |
| SURFACE RIGHTS ONLY | S.R.O. |
| ROADS | — |
| IMPROVED ROADS | — |
| KING'S HIGHWAYS | — |
| RAILWAYS | — |
| POWER LINES | — |
| MARSH OR MUSKEG | — |
| MINES | — |
| CANCELLED | — |
| TRAILS | — |

NOTES

This Map Is Not To Be Used
FOR SURVEY PURPOSES.

Lot And Concession Lines Shown Hereon Are Projected From The Best Informations Available, But Their True Position Is Not Guaranteed. For Official Survey Purposes Consult The Original Survey Plans And Field Notes Of Records In The Dept. Of Lands & Forests.

400 Surface rights reservation around all lakes and rivers.

Lot and Road Allowance Shown Thus Are Taken In Original Plan Of Survey, Dated May 17, 1861 But Are Not Shown On The Map Series Of The Ontario Forests Resources Inventory Sheets.

DATE OF ISSUE
APR 3 1964
ONTARIO DEPT. OF MINES

ONT. DEPT. OF MINES
MINING LANDS BR.
THIS MAP FOR CHECKING
PURPOSES ONLY - MUST
NOT BE SOLD.

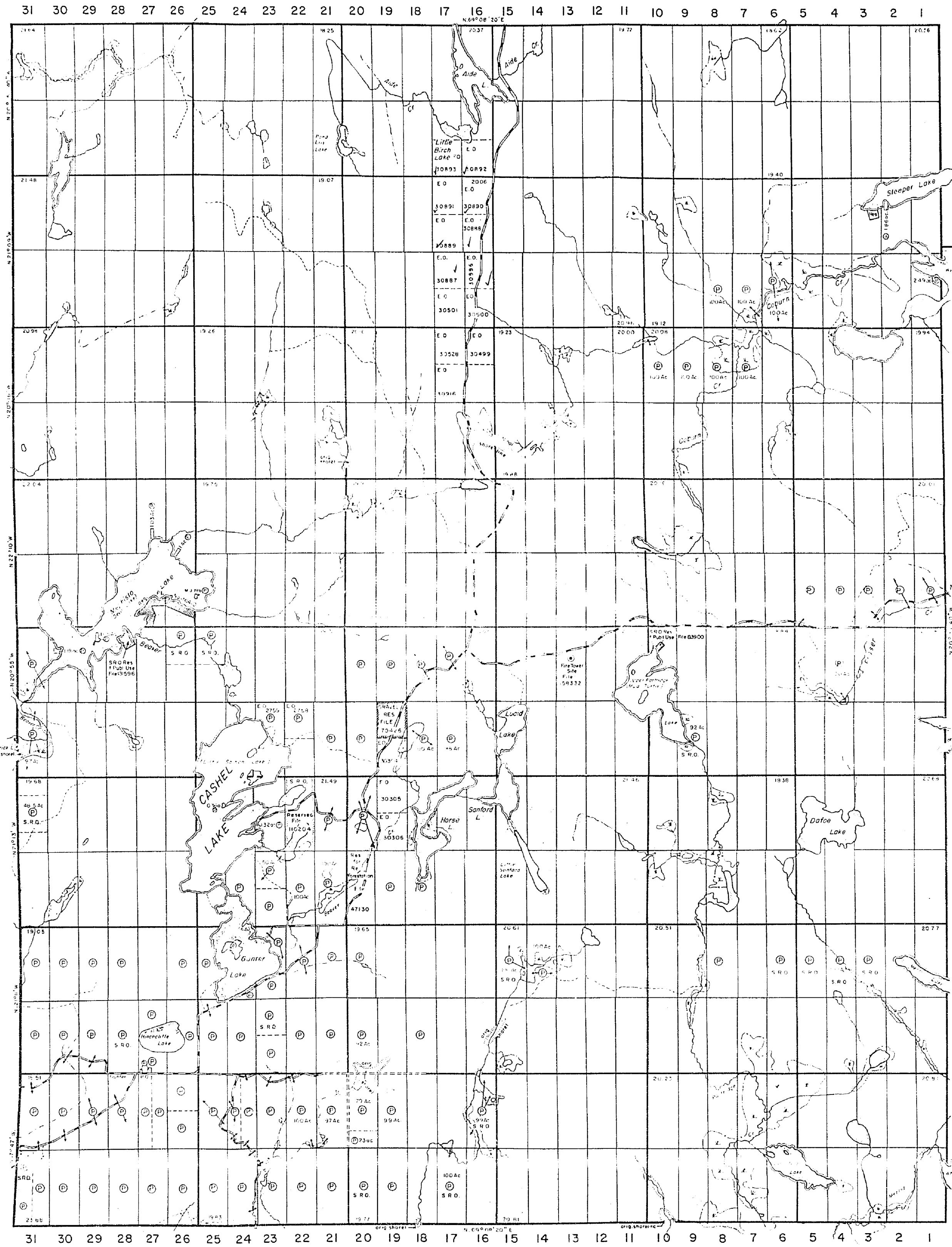
PLAN NO.-M. 71
DEPARTMENT OF MINES
—ONTARIO—

Limerick Twp. (M.114)

Asbury Twp. (M. 46)

Effingham Twp. (M. 87)

Grimsthorpe Twp. (M.97)



Mayo Twp. (M.125)

THE TOWNSHIP OF
OF
CASHEL

COUNTY OF
HASTINGS
EASTERN ONTARIO
MINING DIVISION

SCALE: 1-INCH=40 CHAINS

LEGEND


PATENTED LAND	⊙
CROWN LAND SALE	C.S.
LEASES	L.O.
LOCATED LAND	LOC.
LICENSE OF OCCUPATION	L.O.
MINING RIGHTS ONLY	M.R.O.
SURFACE RIGHTS ONLY	S.R.O.
ROADS	—
IMPROVED ROADS	—
KING'S HIGHWAYS	—
RAILWAYS	—
POWER LINES	—
MARSH OR MUSKEG	—
MINES	—
CANCELLED	—
TRAILS	—

NOTES

This Map Is Not To Be Used
FOR SURVEY PURPOSES.

Lot And Concession Lines Shown Hereon Are Projected From The Best Informations Available, But Their True Position Is Not Guaranteed. For Official Survey Purposes Consult The Original Survey Plans And Field Notes Of Records In The Dept. Of Lands & Forests.

400' Surface rights reservation around all Lakes and Rivers.

Lakes And Road Allowance Shown Thus:  Are Shown On Original Plan Of Survey Dated May 17, 1861 But Are Not Shown On The Map Series Of The Ontario Forests Resources Inventory Sheets.

DATE OF ISSUE

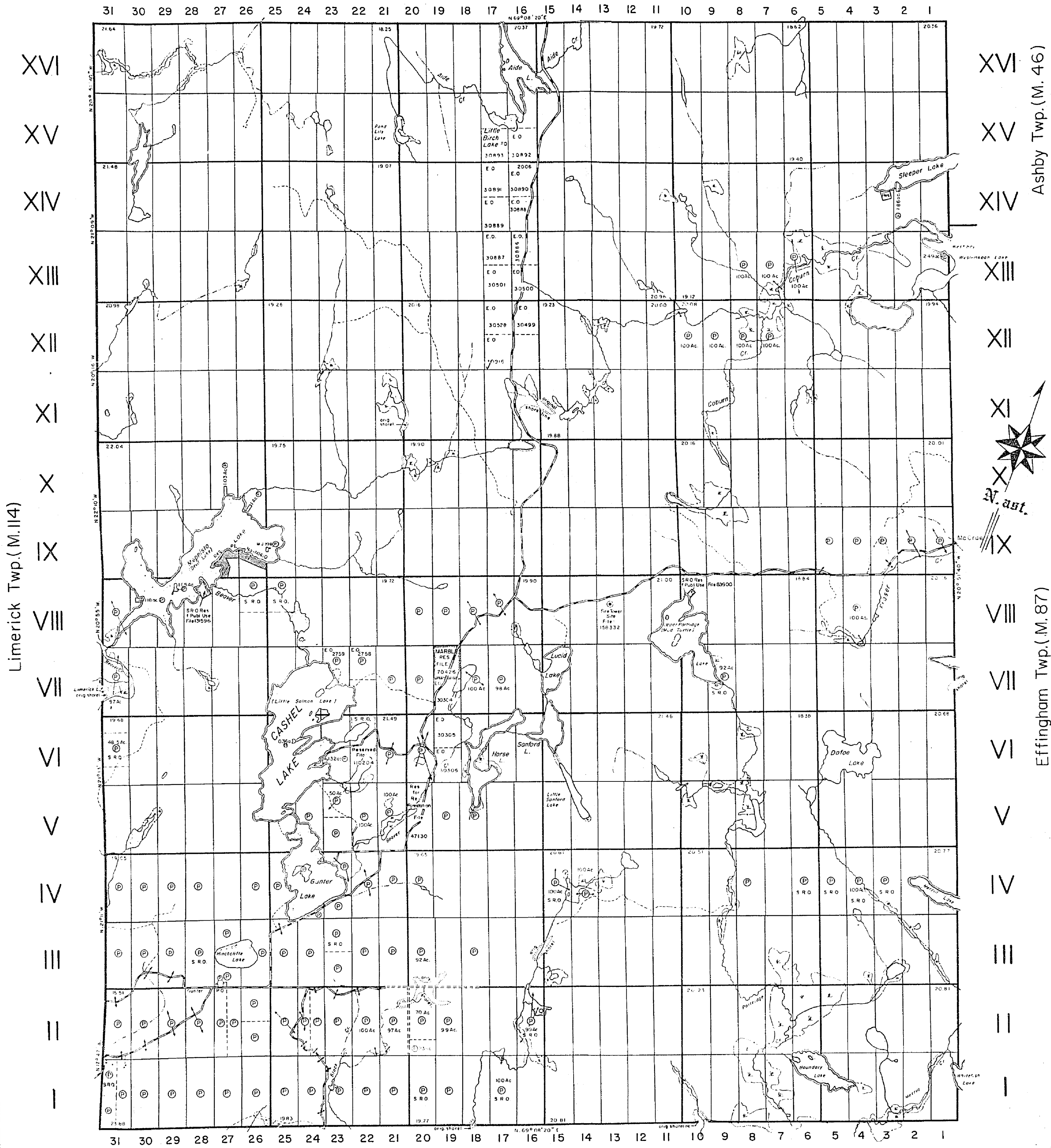
APR 20 1964

ONTARIO DEPT. OF MINES

ONT. DEPT. OF MINES
MINING LANDS BR.
THIS MAP FOR CHECKING
PURPOSES ONLY - MUST
NOT BE SOLD.

PLAN NO.-M.71

DEPARTMENT OF MINES
—ONTARIO—



Grimsthorpe Twp.(M.97)

Mayo Twp. (M.125)

THE TOWNSHIP OF
OF

CASHEL

COUNTY OF
HASTINGS

EASTERN ONTARIO
MINING DIVISION

SCALE: 1-INCH=40 CHAINS

LEGEND


- | | |
|-----------------------|--------|
| PATENTED LAND | ⊙ |
| CROWN LAND SALE | CS |
| LEASES | ⊙ |
| LOCATED LAND | Loc. |
| LICENSE OF OCCUPATION | L.O. |
| MINING RIGHTS ONLY | M.R.O. |
| SURFACE RIGHTS ONLY | S.R.O. |
| POADS | — |
| IMPROVED ROADS | — |
| KING'S HIGHWAYS | — |
| RAILWAYS | — |
| POWER LINES | — |
| MARSH OR MUSKEG | — |
| MINES | — |
| CANCELLED | — |
| TRAILS | — |

NOTES

This Map Is Not To Be Used
FOR SURVEY PURPOSES.

Lot And Concession Lines Shown Hereon Are Projected From The Best Informations Available, But Their True Position Is Not Guaranteed. For Official Survey Purposes Consult The Original Survey Plans And Field Notes Of Records In The Dept. Of Lands & Forests.

40' Surface rights reservation around all lakes and rivers.

Lakes And Road Allowance Shown Thus:  Are Shown On Original Plan Of Survey Dated May 17, 1861 But Are Not Shown On The Map Series Of The Ontario Forests Resources Inventory Sheets.

ONT. DEPT. OF MINES
MINING LANDS BR.
THIS MAP FOR CHECKING
PURPOSES ONLY - MUST
NOT BE SOLD.

DATE OF ISSUE
SEP 9 1884
ONTARIO DEPT. OF MINES

PLAN NO. - M. 71

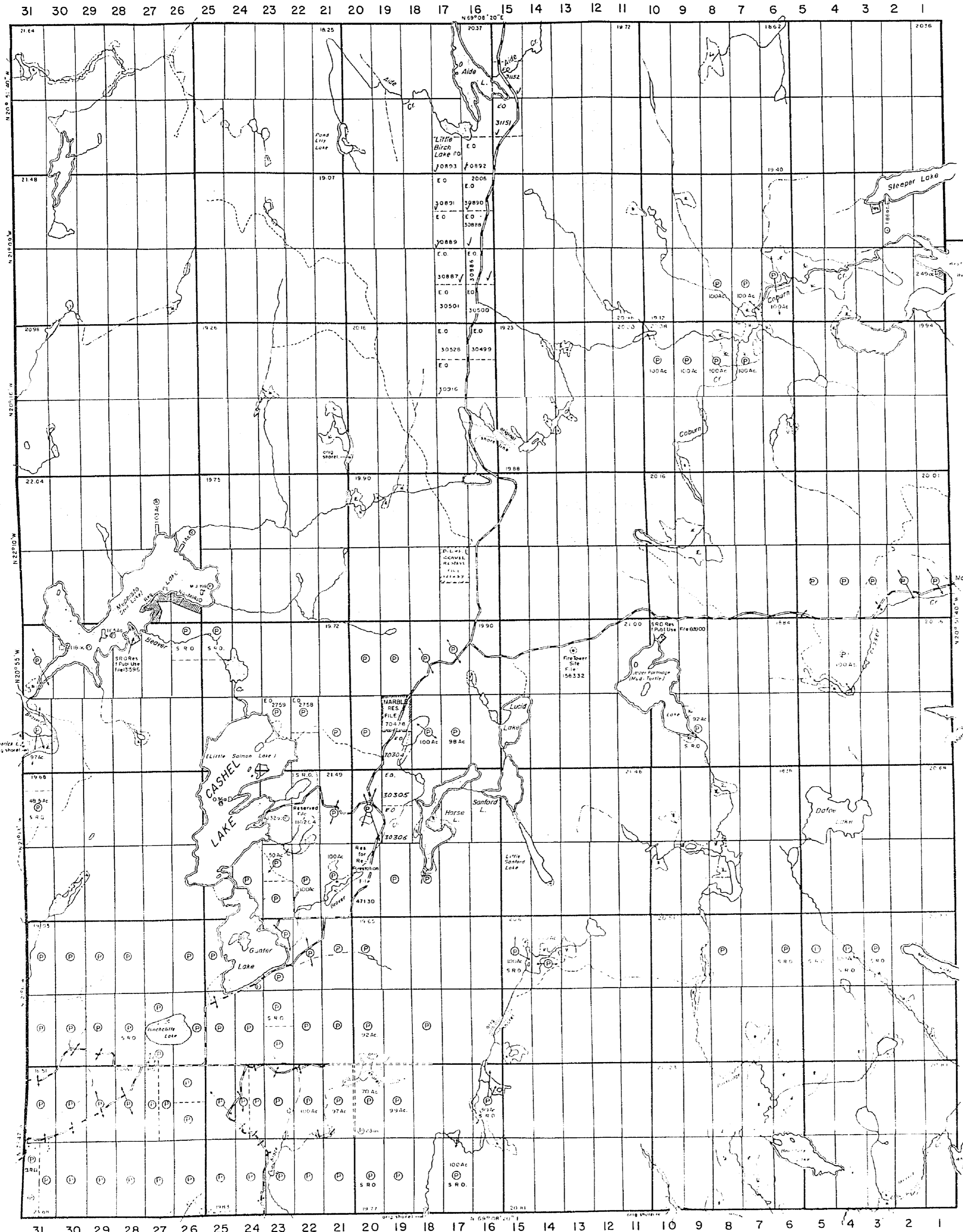
DEPARTMENT OF MINES
—ONTARIO—

Limerick Twp. (M.114)

Ashby Twp. (M. 46)

Effingham Twp. (M.87)

Grimsthorpe Twp. (M.97)



Mayo Twp. (M. 125)

THE TOWNSHIP OF

CASHEL

COUNTY OF HASTINGS

EASTERN ONTARIO MINING DIVISION

SCALE: 1-INCH=40 CHAINS

LEGEND

- PATENTED LAND
- CROWN LAND SALE
- LEASES
- LOCATED LAND
- LICENSE OF OCCUPATION
- MINING RIGHTS ONLY
- SURFACE RIGHTS ONLY
- ROADS
- IMPROVED ROADS
- KING'S HIGHWAYS
- RAILWAYS
- POWER LINES
- MARSH OR MUSKOG
- MINES
- CANCELLED
- TRAILS

- CS
- Loc
- L.O.
- M.R.O.
- S.R.O.

NOTES

This Map Is Not To Be Used FOR SURVEY PURPOSES.

Lot And Concession Lines Shown Hereon Are Projected From The Best Informations Available, But Their True Position Is Not Guaranteed. For Official Survey Purposes Consult The Original Survey Plans And Field Notes Of Records In The Dept. Of Lands & Forests.

40' Surface rights reservation around all lakes and rivers.

Lakes And Road Allowance Shown Thus: Are Shown On Original Plan Of Survey Dated May 17, 1861 But Are Not Shown On The Map Series Of The Ontario Forests Resources Inventory Sheets.

DATE OF ISSUE

ONTARIO DEPT. OF MINES

ONT. DEPT. OF MINES MINING LANDS BR.

THIS MAP FOR CHECKING PURPOSES ONLY - MUST NOT BE SOLD.

PLAN NO.-M.71

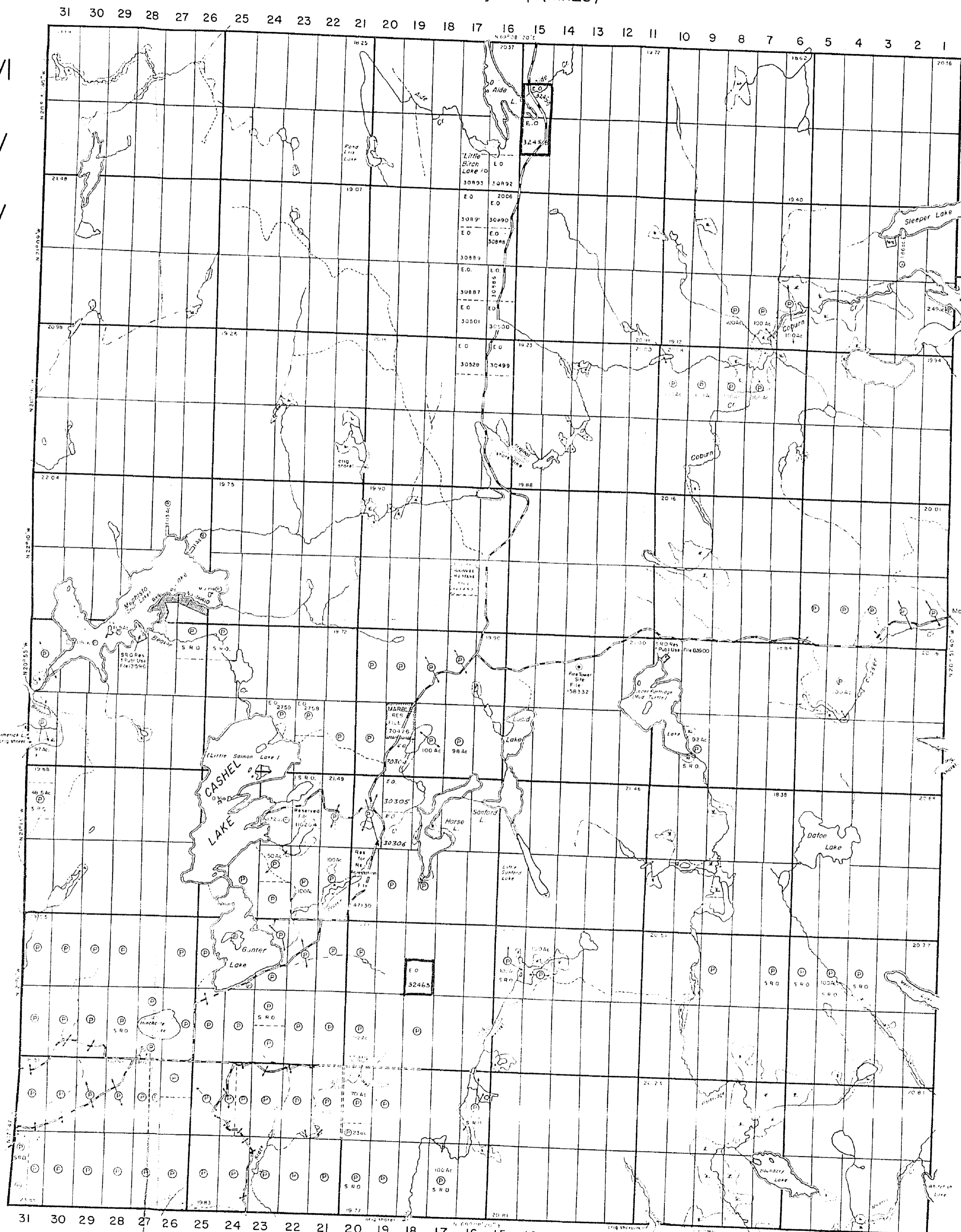
DEPARTMENT OF MINES

Limerick Twp. (M. 114)

Ashby Twp. (M. 46)

Effingham Twp. (M. 87)

Grimsthorpe Twp. (M. 97)



Mayo Twp. (M.125)

THE TOWNSHIP OF
OF

CASHEL

COUNTY OF
HASTINGS

EASTERN ONTARIO
MINING DIVISION

SCALE: 1-INCH=40 CHAINS

LEGEND

- PATENTED LAND ⊙
- CROWN LAND SALE ⊙
- LEASES ⊙
- LOCATED LAND ⊙
- LICENSE OF OCCUPATION ⊙
- MINING RIGHTS ONLY ⊙
- SURFACE RIGHTS ONLY ⊙
- ROADS —
- IMPROVED ROADS —
- KING'S HIGHWAYS —
- RAILWAYS —
- POWER LINES —
- MARSH OR MUSKEG —
- MINES —
- CANCELLED —
- TRAILS —

NOTES

This Map Is Not To Be Used
FOR SURVEY PURPOSES.

Lot And Concession Lines Shown Hereon Are Projected From The Best Informations Available, But Their True Position Is Not Guaranteed. For Official Survey Purposes Consult The Original Survey Plans And Field Notes Of Records In The Dept. Of Lands & Forests.

400' Surface rights reservation around all lakes and rivers.

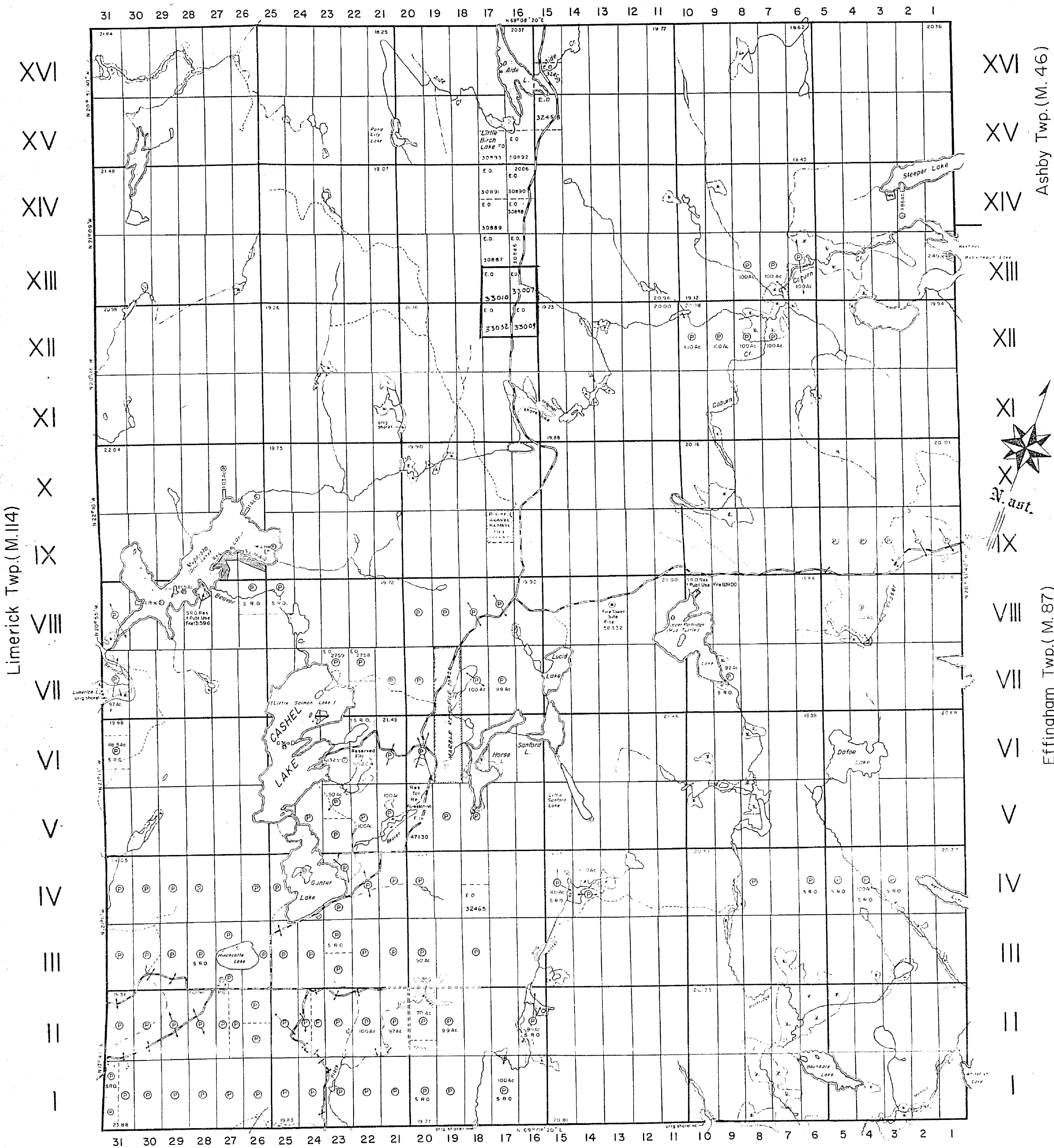
Lands And Road Allowance Shown Thus: Are Shown On Original Plan Of Survey Dated May 17, 1861 But Are Not Shown On The Map Series Of The Ontario Forests Resources Inventory Sheets.

ONT. DEPT. OF MINES
MINING LANDS BR.
THIS MAP FOR CHECKING
PURPOSES ONLY - MUST
NOT BE SOLD.

DATE OF ISSUE
JAN 14 1966
ONTARIO DEPT. OF MINES

PLAN NO.-M.71

DEPARTMENT OF MINES
—ONTARIO—



Ashby Twp. (M. 46)

Effingham Twp. (M.87)

Limerick Twp. (M.114)

Grimsthorpe Twp. (M.97)

Mayo Twp. (M.125)

THE TOWNSHIP OF
OF
CASHEL

COUNTY OF
HASTINGS
EASTERN ONTARIO
MINING DIVISION

SCALE: 1-INCH=40 CHAINS

LEGEND

- PATENTED LAND
- CROWN LAND SALE
- LEASES
- LOCATED LAND
- LICENSE OF OCCUPATION
- MINING RIGHTS ONLY
- SURFACE RIGHTS ONLY
- ROADS
- IMPROVED ROADS
- KING'S HIGHWAYS
- RAILWAYS
- POWER LINES
- MARSH OR MUSKEG
- MINES
- CANCELLED
- TRAILS

NOTES

This Map Is Not To Be Used
FOR SURVEY PURPOSES.

Lot And Concession Lines Shown Hereon Are Projected From The Best Information Available, But Their True Position Is Not Guaranteed. For Official Survey Purposes Consult The Original Survey Plans And Field Notes Of Records In The Dept. Of Lands & Forests.

40' Surface rights reservation around all lakes and rivers.

Survey And Road Allowance Shown Thus: ...
The Town Of Original Plan Of Survey
dated May 17, 1851 But Are Not Shown On
The Map Series Of The Ontario Forests
Resources Inventory Sheets.

DATE OF ISSUE

May 8, 1957

ONTARIO DEPT. OF MINES

ONT. DEPT. OF MINES
MINING LANDS BR.

THIS MAP FOR CHECKING
PURPOSES ONLY - MUST
NOT BE SOLD.

PLAN NO.-M.71


DEPARTMENT OF MINES
—ONTARIO—

Limerick Twp. (M.114)

Ashby Twp. (M.46)

Effingham Twp. (M.87)

Grimsthorpe Twp. (M.97)



Mayo Twp. (M.125)

THE TOWNSHIP OF

CASHEL

COUNTY OF HASTINGS

EASTERN ONTARIO MINING DIVISION

SCALE: 1-INCH=40 CHAINS

LEGEND

- PATENTED LAND
- CROWN LAND SALE
- LEASES
- LOCATED LAND
- LICENSE OF OCCUPATION
- MINING RIGHTS ONLY
- SURFACE RIGHTS ONLY
- ROADS
- IMPROVED ROADS
- KING'S HIGHWAYS
- RAILWAYS
- POWER LINES
- MARSH OR MUSKEG
- MINES
- CANCELLED
- TRAILS

- CS
- Loc.
- L.O.
- MRO.
- SRO.

NOTES

This Map Is Not To Be Used FOR SURVEY PURPOSES.

Lot And Concession Lines Shown Hereon Are Projected From The Best Informations Available, But Their True Position Is Not Guaranteed. For Official Survey Purposes Consult The Original Survey Plans And Field Notes Of Records In The Dept. Of Lands & Forests.

400' Surface rights reservation around all Lakes and Rivers.

Lakes And Road Allowance Shown Thus: Are Shown On Original Plan Of Survey Dated May 17, 1861 But Are Not Shown On The Map Series Of The Ontario Forests Resources Inventory Sheets.

DATE OF L.S.

MAY 8 1867

ONTARIO DEPT. OF MINES

ONT. DEPT. OF MINES MINING LANDS DE. THIS MAP FOR CHECKING PURPOSES ONLY - MUST NOT BE SOLD.

PLAN NO.-M.71

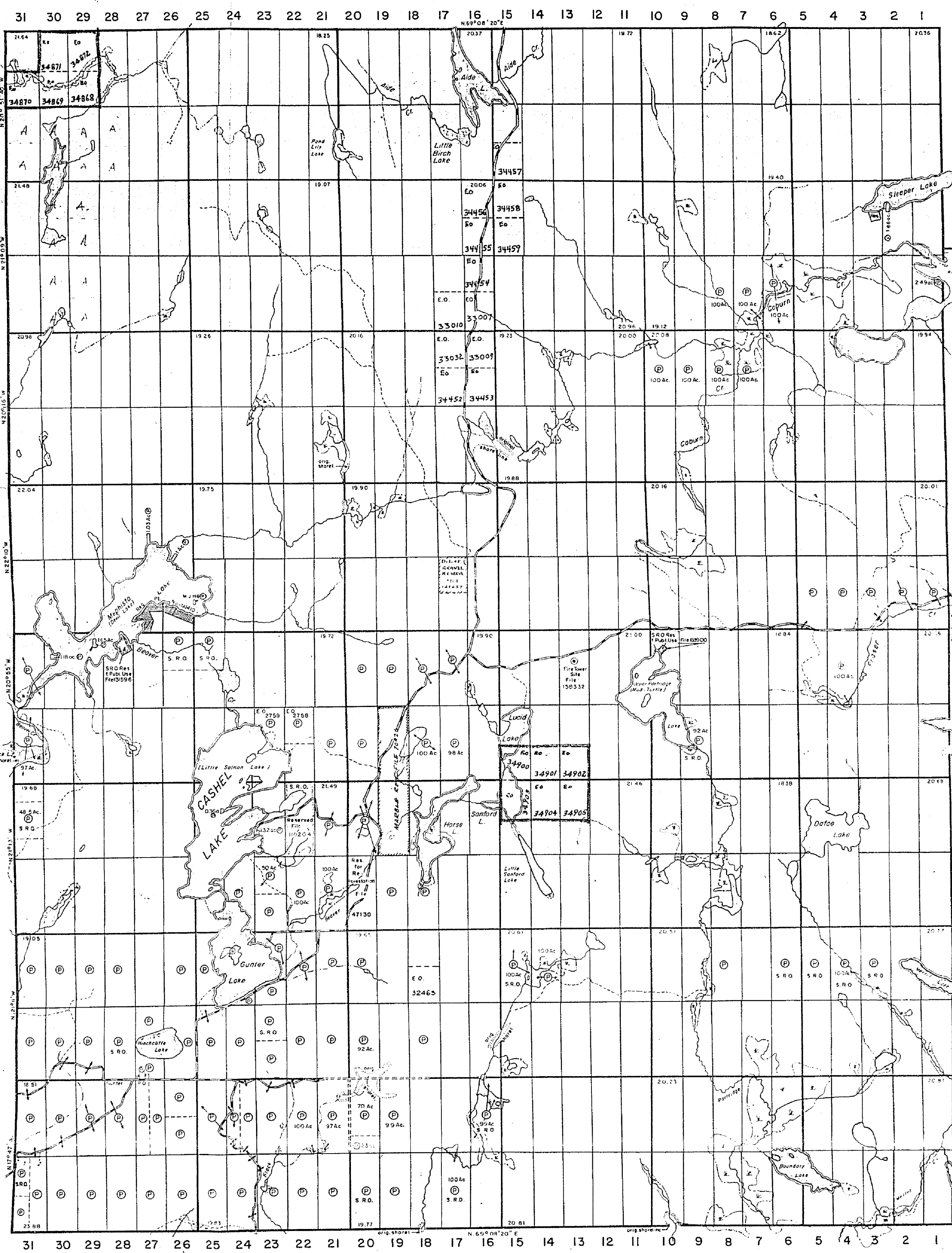
DEPARTMENT OF MINES -ONTARIO-

XVI
XV
XIV
XIII
XII
XI
X
IX
VIII
VII
VI
V
IV
III
II
I

XVI
XV
XIV
XIII
XII
XI
X
IX
VIII
VII
VI
V
IV
III
II
I

Ashby Twp.(M.46)

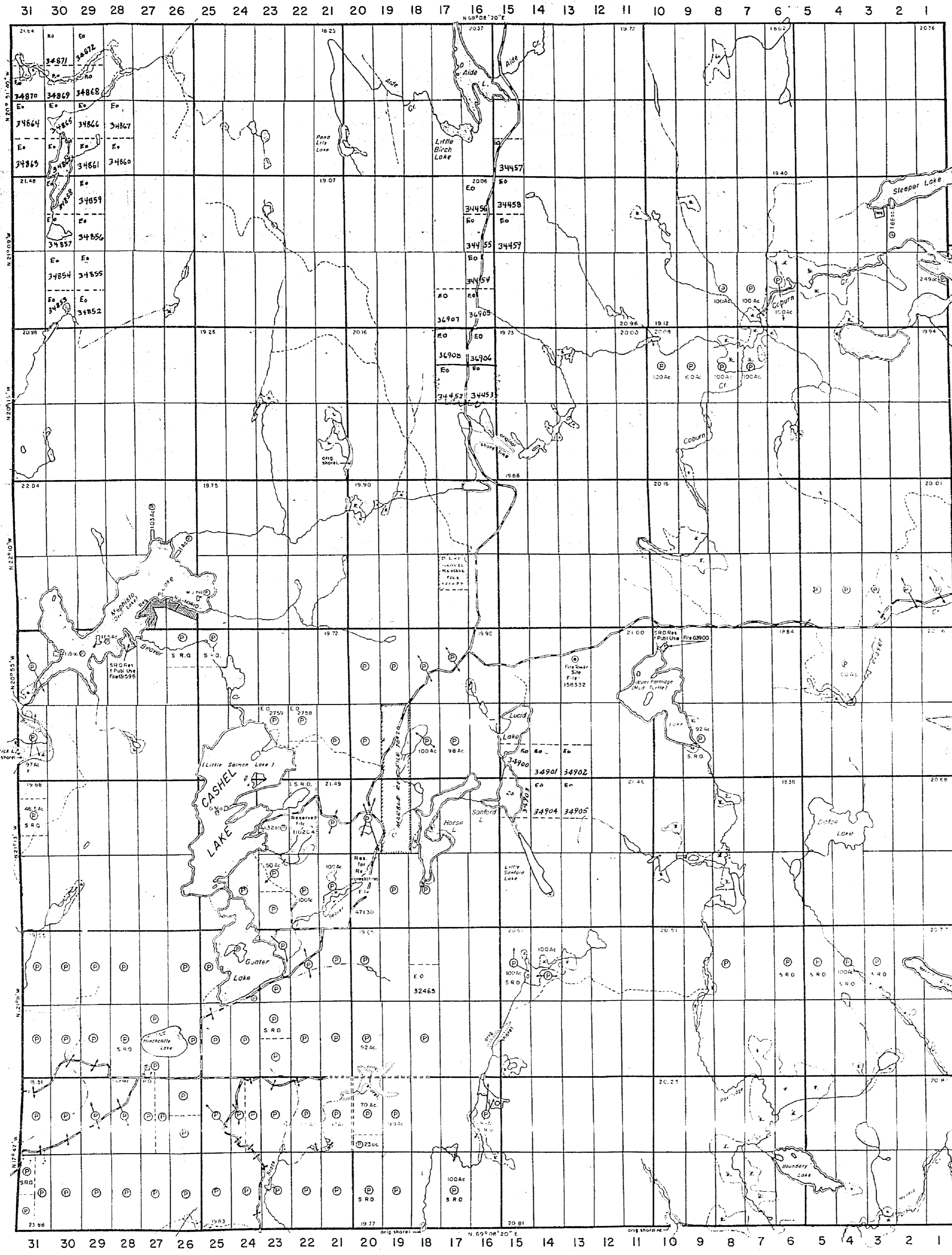
Effingham Twp.(M.87)



Limerick Twp.(M.114)

Grimsthorpe Twp.(M.97)

Mayo Twp. (M. 125)



Limerick Twp. (M. 114)

Ashby Twp. (M. 46)

Effingham Twp. (M. 87)


THE TOWNSHIP OF
OF
CASHEL

COUNTY OF
HASTINGS
EASTERN ONTARIO
MINING DIVISION

SCALE: 1-INCH=40 CHAINS

LEGEND

- PATENTED LAND
- CROWN LAND SALE
- LEASES
- LOCATED LAND
- LICENSE OF OCCUPATION
- MINING RIGHTS ONLY
- SURFACE RIGHTS ONLY
- ROADS
- IMPROVED ROADS
- KING'S HIGHWAYS
- RAILWAYS
- POWER LINES
- MARSH OR MUSKEG
- MINES
- CANCELLED
- TRAILS




NOTES

This Map Is Not To Be Used
FOR SURVEY PURPOSES.

Lot And Concession Lines Shown Hereon Are Projected From The Best Informations Available, But Their True Position Is Not Guaranteed. For Official Survey Purposes Consult The Original Survey Plans And Field Notes Of Records In The Dept. Of Lands & Forests.

400' Surface rights reservation around all lakes and rivers.

Lots and road Allowance Shown Thus: --- Are Shown On Original Plan Of Survey Dated May 17, 1861 But Are Not Shown On The Map Series Of The Ontario Forests Resources Inventory Sheets.



DATE OF ISSUE

JAN 26 1958

ONTARIO DEPT. OF MINES

ONT. DEPT. OF MINES
MINING LANDS BR.
THIS MAP FOR CHECKING
PURPOSES ONLY - MUST
NOT BE SOLD.

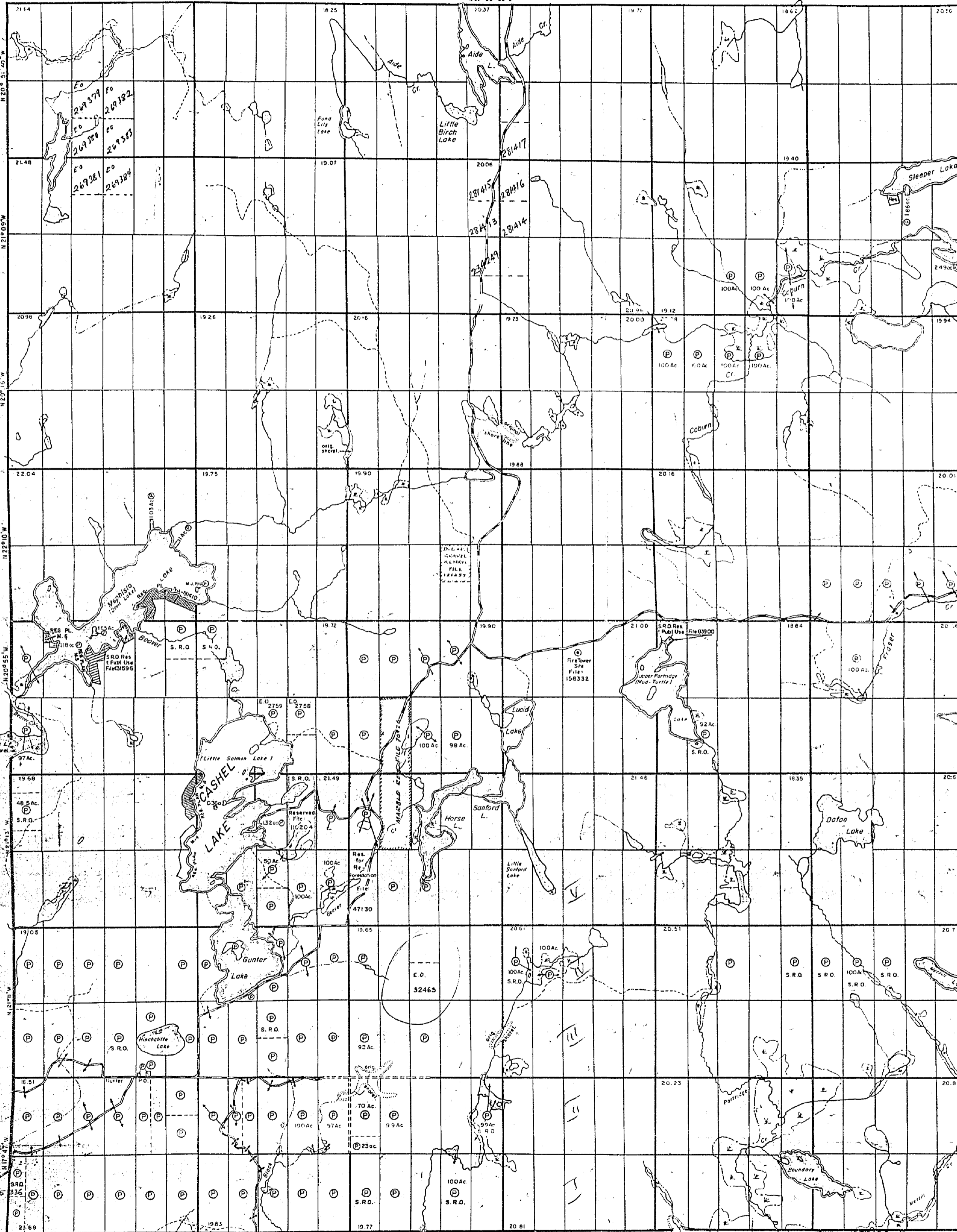
PLAN NO.-M.71

DEPARTMENT OF MINES
—ONTARIO—

Grimsthorpe Twp. (M. 97)

Mayo Twp.(M.125)

31 30 29 28 27 26 25 24 23 22 21 20 19 18 17 16 15 14 13 12 11 10 9 8 7 6 5 4 3 2 1



31 30 29 28 27 26 25 24 23 22 21 20 19 18 17 16 15 14 13 12 11 10 9 8 7 6 5 4 3 2 1

Grimsthorpe Twp.(M.97)

THE TOWNSHIP OF

CASHEL


COUNTY OF HASTINGS

EASTERN ONTARIO MINING DIVISION

SCALE: 1-INCH=40 CHAINS

LEGEND

- PATENTED LAND
- CROWN LAND SALE
- LEASES
- LOCATED LAND
- LICENSE OF OCCUPATION
- MINING RIGHTS ONLY
- SURFACE RIGHTS ONLY
- ROADS
- IMPROVED ROADS
- KING'S HIGHWAYS
- RAILWAYS
- POWER LINES
- MARSH OR MUSKEG
- MINES
- CANCELLED
- TRAILS



NOTES

This Map Is Not To Be Used FOR SURVEY PURPOSES.

Lot And Concession Lines Shown Hereon Are Projected From The Best Informations Available, But Their True Position Is Not Guaranteed. For Official Survey Purposes Consult The Original Survey Plans And Field Notes Of Records In The Dept. Of Lands & Forests.

400' Surface rights reservation around all Lakes and Rivers.

Lakes And Road Allowance Shown Thereon Are Shown On Original Plans Of Survey Dated May 17, 1861 But Are Not Shown On The Map Series Of The Ontario Forests Resources Inventory Sheets.

DATE OF ISSUE

DEC 1 1969

ONTARIO DEPT. OF MINES

PLAN NO.-M.71

DEPARTMENT OF MINES -ONTARIO-

XVI

XV

XIV

XIII

XII

XI

X

IX

VIII

VII

VI

V

IV

III

II

I

XVI

XV

XIV

XIII

XII

XI

X

IX

VIII

VII

VI

V

IV

III

II

I

Ashby Twp.(M.46)

Effingham Twp.(M.87)



Limerick Twp.(M.114)



Mayo Twp. (M.125)

THE TOWNSHIP OF
OF

CASHEL

COUNTY OF
HASTINGS

EASTERN ONTARIO
MINING DIVISION

SCALE: 1-INCH=40 CHAINS

LEGEND

- | | |
|-----------------------|---|
| PATENTED LAND | ⊙ |
| GRANT LAND SALE | ⊙ |
| LEASES | ⊙ |
| LOCATED LAND | ⊙ |
| LICENSE OF OCCUPATION | ⊙ |
| MINING RIGHTS ONLY | ⊙ |
| SURFACE RIGHTS ONLY | ⊙ |
| ROADS | — |
| IMPROVED ROADS | — |
| KING'S HIGHWAYS | — |
| RAILWAYS | — |
| POWER LINES | — |
| MARSH OR MUSKEG | — |
| MINES | ⊙ |
| CANCELLED | ⊙ |
| TRAILS | — |

NOTES

This Map Is Not To Be Used
FOR SURVEY PURPOSES.

Lot And Concession Lines Shown Hereon Are Projected From The Best Information Available, But Their True Position Is Not Guaranteed. For Official Survey Purposes Consult The Original Survey Plans And Field Notes Of Records In The Dept. Of Lands & Forests.

40' Surface rights reservation around all lakes and rivers.

Lake And Road Allowance Shown Thus:— Are From An Original Plan Of Survey (dated May 17, 1861) but Are Not Shown On The Map Series Of The Ontario Forests Resources Inventory Sheets.



N. ast.

XVI
XV
XIV
XIII
XII
XI
X
IX
VIII
VII
VI
V
IV
III
II
I

XVI
XV
XIV
XIII
XII
XI
X
IX
VIII
VII
VI
V
IV
III
II
I

Limerick Twp. (M.114)


Ashby Twp. (M.46)
Effingham Twp. (M.87)

Grimsthorpe Twp. (M.97)

DATE OF ISSUE
FEB 26 1971
ONT. DEPT. OF MINES
AND NORTHERN AFFAIRS

PLAN NO.-M.71

ONTARIO
DEPARTMENT OF MINES
AND NORTHERN AFFAIRS



Mayo Twp. (M. 125)

THE TOWNSHIP OF
OF

CASHEL

COUNTY OF
HASTINGS

EASTERN ONTARIO
MINING DIVISION

SCALE: 1-INCH=40 CHAINS

LEGEND

- PATENTED LAND
- CROWN LAND SALE
- LEASES
- LOCATED LAND
- LICENSE OF OCCUPATION
- MINING RIGHTS ONLY
- SURFACE RIGHTS ONLY
- ROADS
- IMPROVED ROADS
- KING'S HIGHWAYS
- RAILWAYS
- POWER LINES
- MARSH OR MUSKEG
- MINES
- CANCELLED
- TRAILS

- CS
- Loc.
- L.O.
- M.R.O.
- S.R.O.

NOTES

This Map Is Not To Be Used
FOR SURVEY PURPOSES.

Lot And Concession Lines Shown Hereon Are Projected From The Best Informations Available, But Their True Position Is Not Guaranteed. For Official Survey Purposes Consult The Original Survey Plans And Field Notes Of Records In The Dept. Of Lands & Forests.

400' Surface rights reservation around all lakes and rivers

Land and water resources shown thus are shown on original plan of survey dated May 17, 1861 but are not shown on the map series of the Ontario Forests Resources Inventory Sheets.

DATE OF ISSUE

SEP 17 1971

ONT. DEPT. OF MINES

PLAN NO.-M. 71

ONTARIO
DEPARTMENT OF MINES
AND NORTHERN AFFAIRS

XVI

XV

XIV

XIII

XII

XI

X

IX

VIII

VII

VI

V

IV

III

II

I

XVI

XV

XIV

XIII

XII

XI

X

IX

VIII

VII

VI

V

IV

III

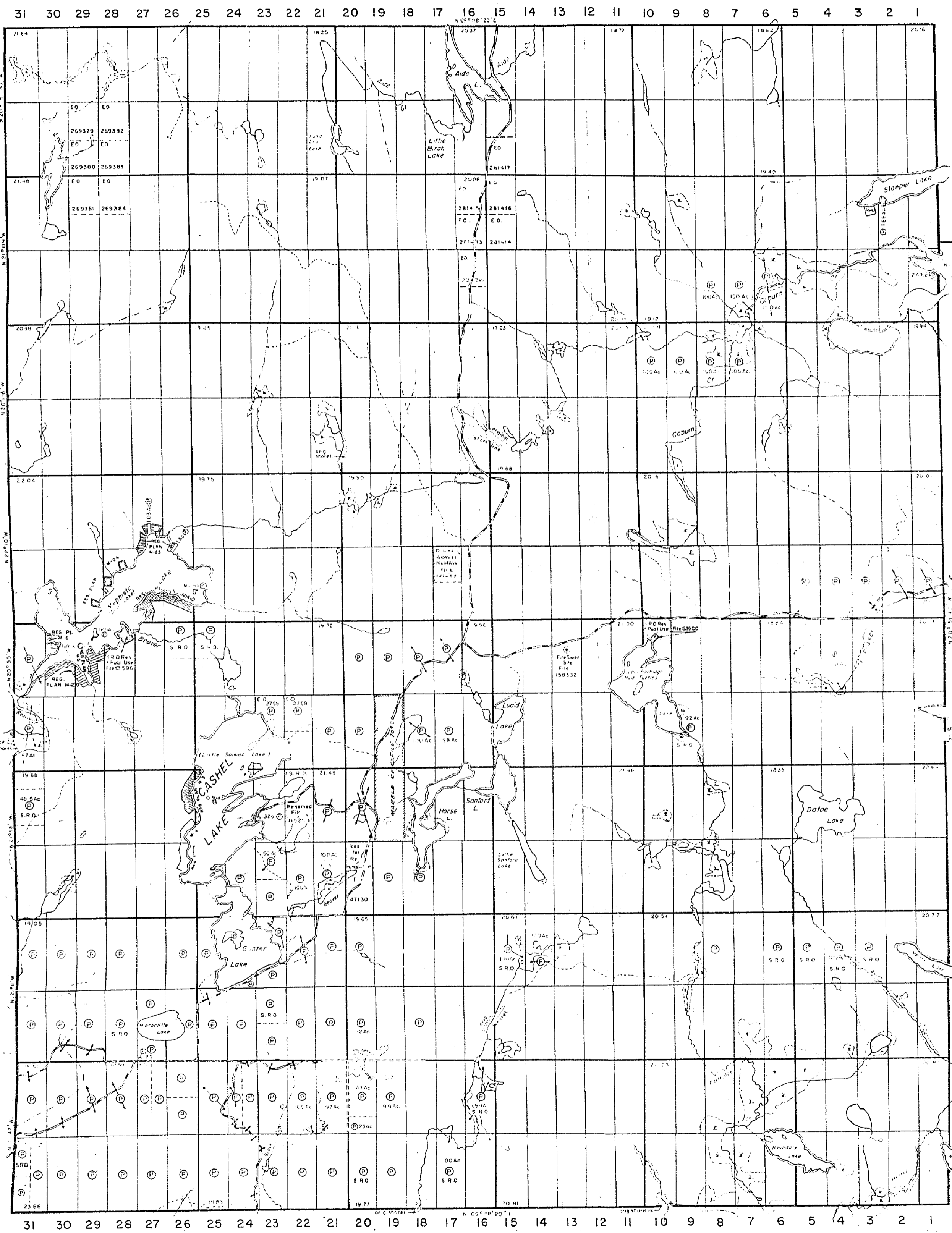
II

I

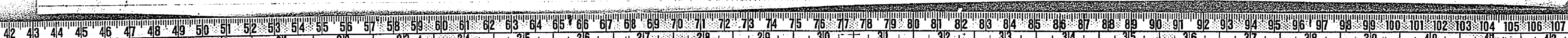
Ashby Twp. (M. 46)

Effingham Twp. (M. 87)

Limerick Twp. (M. 114)



Grimsthorpe Twp. (M. 97)



Mayo Twp. (M.125)

THE TOWNSHIP OF

CASHEL

COUNTY OF HASTINGS

EASTERN ONTARIO MINING DIVISION

SCALE: 1-INCH=40 CHAINS

LEGEND

- PATENTED LAND
- CROWN LAND SALE
- LEASES
- LOCATED LAND
- LICENSE OF OCCUPATION
- MINING RIGHTS ONLY
- SURFACE RIGHTS ONLY
- ROADS
- IMPROVED ROADS
- KING'S HIGHWAYS
- RAILWAYS
- POWER LINES
- MARSH OR MUSKEG
- MINES
- CANCELLED
- TRAILS

NOTES

This Map Is Not To Be Used FOR SURVEY PURPOSES.

Lot And Concession Lines Shown Hereon Are Projected From The Best Informations Available, But Their True Position Is Not Guaranteed. For Official Survey Purposes Consult The Original Survey Plans And Field Notes Of Records In The Dept. Of Lands & Forests.

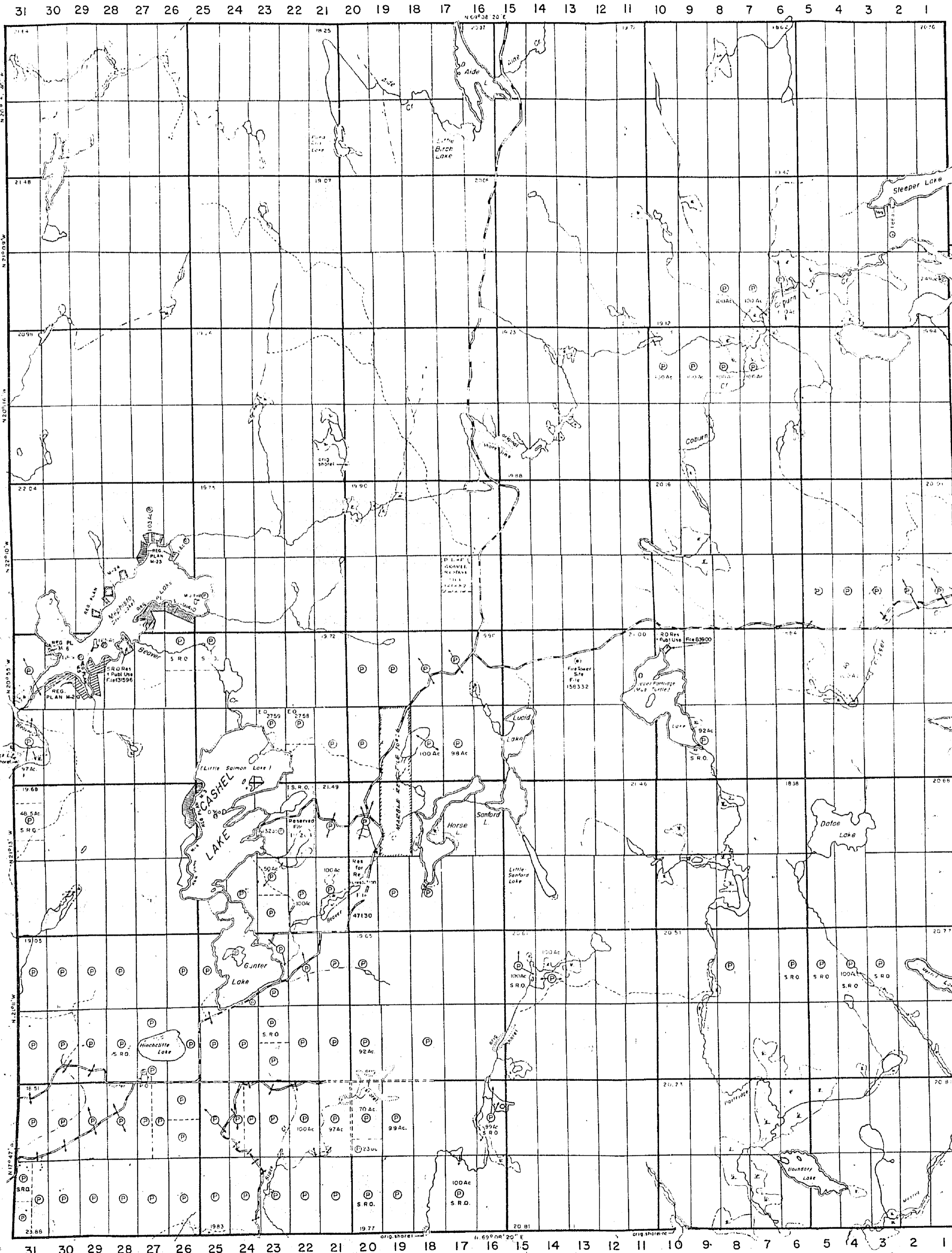
400' Surface rights reservation around all Lakes and Rivers.

Lines And Road Allowance Shown Thus: Are Shown On Original Plan Of Survey Dated May 17, 1861 But Are Not Shown On The Map Series Of The Ontario Forests Resources Inventory Sheets.

DATE OF ISSUE
APR 26 1972
ONT. DEPT. OF MINES AND NORTHERN AFFAIRS

PLAN NO.-M.71

ONTARIO DEPARTMENT OF MINES AND NORTHERN AFFAIRS




Grimsthorpe Twp.(M.97)

XVI
XV
XIV
XIII
XII
XI
X
IX
VIII
VII
VI
V
IV
III
II
I

XVI
XV
XIV
XIII
XII
XI
X
IX
VIII
VII
VI
V
IV
III
II
I

Limerick Twp.(M.114)

Ashby Twp.(M.46)
Effingham Twp.(M.87)



Mayo Twp. (M.125)

THE TOWNSHIP OF

CASHEL

COUNTY OF HASTINGS

EASTERN ONTARIO MINING DIVISION

SCALE: 1-INCH=40 CHAINS

LEGEND

- PATENTED LAND
- CROWN LAND SALE
- LEASES
- LOCATED LAND
- LICENSE OF OCCUPATION
- MINING RIGHTS ONLY
- SURFACE RIGHTS ONLY
- ROADS
- IMPROVED ROADS
- KING'S HIGHWAYS
- RAILWAYS
- POWER LINES
- MARSH OR MUSKEG
- MINES
- CANCELLED
- TRAILS

NOTES

This Map Is Not To Be Used FOR SURVEY PURPOSES.

Lot And Concession Lines Shown Hereon Are Projected From The Best Informations Available, But Their True Position Is Not Guaranteed. For Official Survey Purposes Consult The Original Survey Plans And Field Notes Of Records In The Dept Of Lands & Forests.

400 Surface rights reservation around all Lakes and Rivers.

Lake and Road Allowance Shown Thus: Are Shown On Original Plan Of Survey, Dated M. 17, 1861 But Are Not Shown On The Map Series Of The Ontario Forests Resources Inventory Sheets.

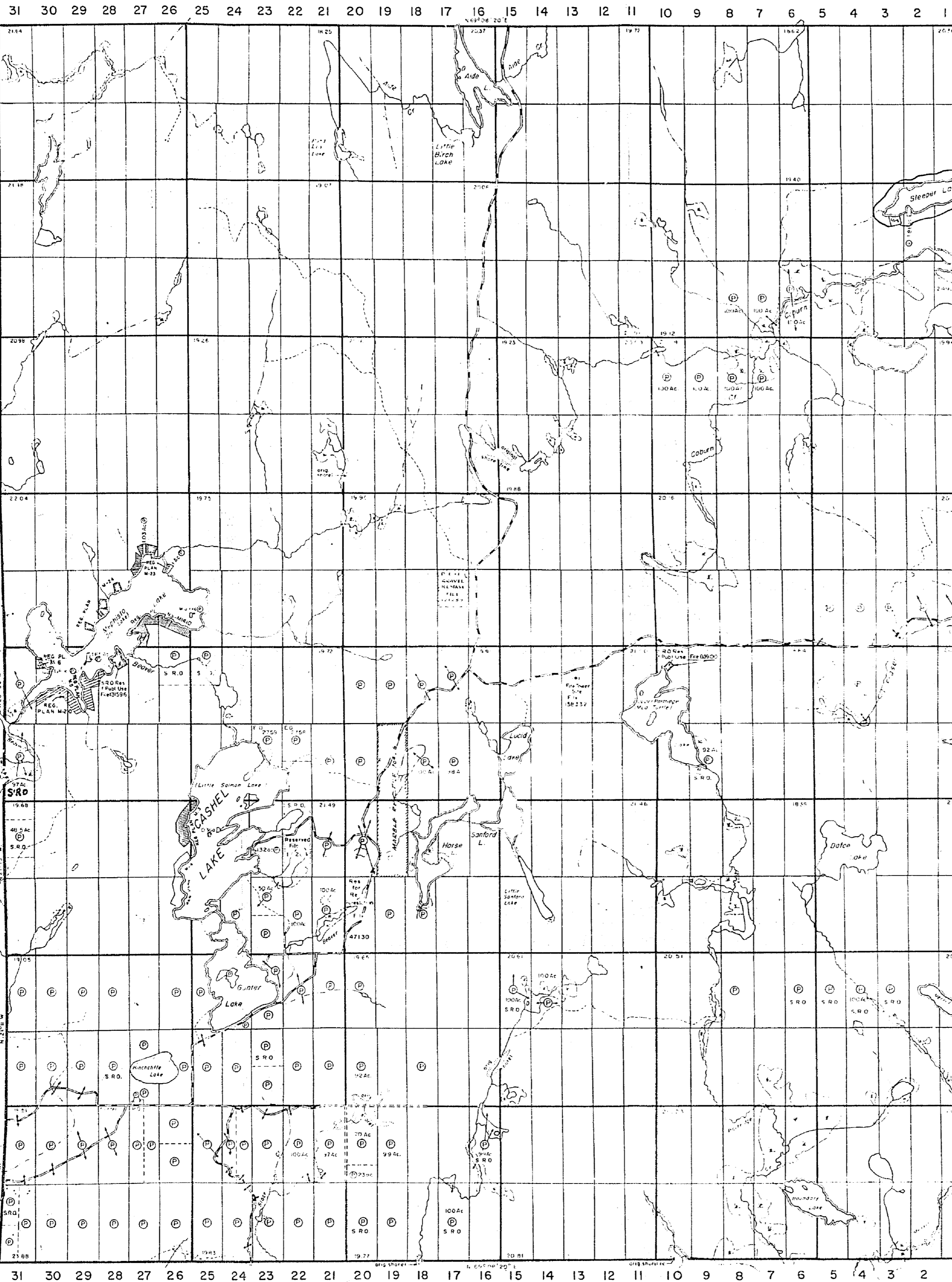
DATE OF ISSUE

APR 26 1972

ONT. DEPT. OF MINES AND NORTHERN AFFAIRS

PLAN NO.-M.71

ONTARIO DEPARTMENT OF MINES AND NORTHERN AFFAIRS




XVI
 XV
 XIV
 XIII
 XII
 XI
 X
 IX
 VIII
 VII
 VI
 V
 IV
 III
 II
 I

Ashby Twp. (M.46)
 Effingham Twp. (M.87)

XVI
 XV
 XIV
 XIII
 XII
 XI
 X
 IX
 VIII
 VII
 VI
 V
 IV
 III
 II
 I

Limerick Twp. (M.114)

Grimsthorpe Twp. (M.97)



Mayo Twp. (M.125)

THE TOWNSHIP OF ^A

CASHEL

COUNTY OF HASTINGS

EASTERN ONTARIO MINING DIVISION

SCALE: 1-INCH=40 CHAINS

LEGEND

- PATENTED LAND
- CROWN LAND SALE
- LEASES
- LOCATED LAND
- LICENSE OF OCCUPATION
- MINING RIGHTS ONLY
- SURFACE RIGHTS ONLY
- ROADS
- IMPROVED ROADS
- KING'S HIGHWAYS
- RAILWAYS
- POWER LINES
- MARSH OR MUSKEG
- MINES
- CANCELLED
- TRAILS

NOTES

This Map Is Not To Be Used FOR SURVEY PURPOSES

Lot And Concession Lines Shown Hereon Are Projected From The Best Information Available But Their True Position Is Not Guaranteed For Official Survey Purposes Consult The Original Survey Plans And Field Notes Of Records In The Dept. Of Lands & Forests.

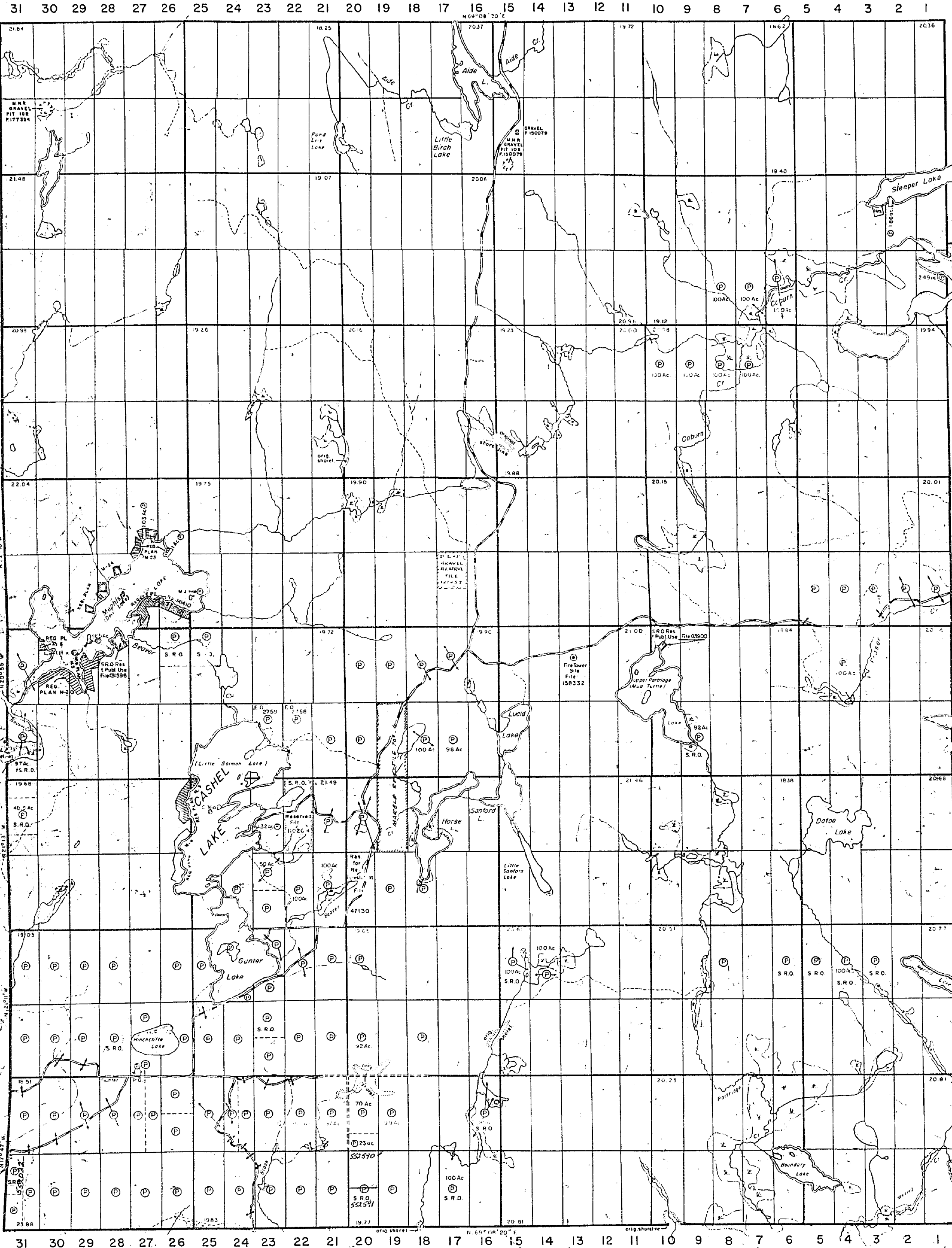
400' Surface rights reservation around all Lakes and Rivers.

Lakes And Road Allowance Shown Thus: Are Shown On Original Plan Of Survey Dated May 17, 1861 But Are Not Shown On The Map Series Of The Ontario Forests Resources Inventory Sheets.

MINING LANDS - DATE OF ISSUE NOV. 17 1975 MINISTRY OF NATURAL RESOURCES

PLAN NO. - M.71

MINISTRY OF NATURAL RESOURCES SURVEYS AND MAPPING BRANCH



XVI
XV
XIV
XIII
XII
XI
X
IX
VIII
VII
VI
V
IV
III
II
I


XVI
XV
XIV
XIII
XII
XI
X
IX
VIII
VII
VI
V
IV
III
II
I

Limerick Twp. (M.114)

Ashtby Twp. (M.46)

Effingham Twp. (M.87)

Grimsthorpe Twp. (M.97)



Mayo Twp. (M.125)

THE TOWNSHIP
D.M. OF A
Bancroft m-71

CASHEL

COUNTY OF
HASTINGS

EASTERN ONTARIO
MINING DIVISION

SCALE: 1-INCH=40 CHAINS

LEGEND

- | | |
|-----------------------|---|
| PATENTED LAND | ⊙ |
| CROWN LAND SALE | ⊙ |
| LEASES | ⊙ |
| LOCATED LAND | ⊙ |
| LICENSE OF OCCUPATION | ⊙ |
| MINING RIGHTS ONLY | ⊙ |
| SURFACE RIGHTS ONLY | ⊙ |
| ROADS | — |
| IMPROVED ROADS | — |
| KING'S HIGHWAYS | — |
| RAILWAYS | — |
| POWER LINES | — |
| MARSH OR MUSKEG | — |
| MINES | — |
| CANCELLED | — |
| TRAILS | — |

NOTES

This Map Is Not To Be Used
FOR SURVEY PURPOSES.

Lot And Concession Lines Shown Hereon Are Projected From The Best Informations Available, But Their True Position Is Not Guaranteed. For Official Survey Purposes Consult The Original Survey Plans And Field Notes Of Records In The Dept. Of Lands & Forests.

400' Surface rights reservation around all Lakes and Rivers.

Lakes And Road Allowance Shown Thus: — | —
Are Shown On Original Plan Of Survey
Dated May 17, 1861 But Are Not Shown On
The Map Series Of The Ontario Forests
Resources Inventory Sheets.

AREAS WITHDRAWN FROM DISPOSITION

Description	Order No.	Date	Disposition	File
⊙ M.N.R. Reserve (Public Access)	15/6/78			189503
⊙ Reserve Public Access (S.R.O.)				05900
⊙ Reserve for Reforestation				47130

DATE OF ISSUE

JUL - 7 1982

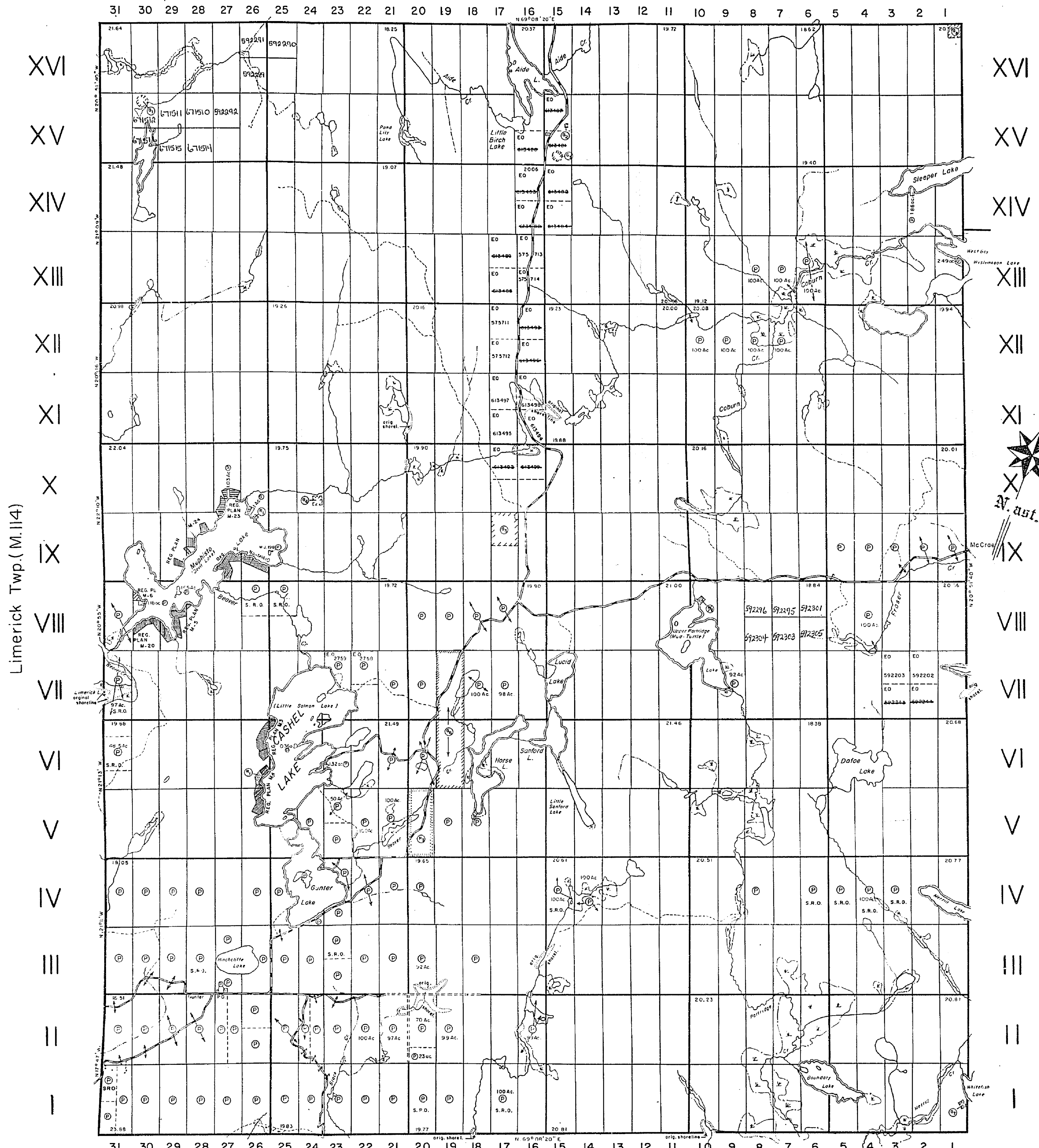
Ministry of Natural Resources
TORONTO

SAND & GRAVEL


⊙ M.N.R. Gravel Pit No. 102	FILE: 177354
⊙ GRAVEL	FILE: 150079
⊙ M.N.R. GRAVEL PIT No. 103	FILE: 150079
⊙ QUARRY PERMIT	
⊙ M.N.R. GRAVEL RESERVE	FILE: 121257
⊙ MARBLE RESERVE	FILE: 70426
⊙ M.N.R. GRAVEL RES. No. 200	FILE: 168983
⊙ M.N.R. GRAVEL RESERVE	

PLAN NO.-M.71

ONTARIO
MINISTRY OF NATURAL RESOURCES
SURVEYS AND MAPPING BRANCH



Grimsthorpe Twp.(M.97)



Mayo Twp. (M.125)

THE TOWNSHIP
"A" OF M-71

CASHEL

D.M. BANCROFT
COUNTY OF
HASTINGS

EASTERN ONTARIO
MINING DIVISION

SCALE: 1-INCH=40 CHAINS

LEGEND

- PATENTED LAND
- CROWN LAND SALE
- LEASES
- LOCATED LAND
- LICENSE OF OCCUPATION
- MINING RIGHTS ONLY
- SURFACE RIGHTS ONLY
- ROADS
- IMPROVED ROADS
- KING'S HIGHWAYS
- RAILWAYS
- POWER LINES
- MARSH OR MUSKEG
- MINES
- CANCELLED
- TRAILS

NOTES

This Map Is Not To Be Used
FOR SURVEY PURPOSES.

Lot And Concession Lines Shown Hereon Are Projected From The Best Informations Available, But Their True Position Is Not Guaranteed. For Official Survey Purposes Consult The Original Survey Plans And Field Notes Of Records In The Dept. Of Lands & Forests.

400' Surface rights reservation around all Lakes and Rivers.

Lakes And Road Allowance Shown Thus: ==
Are Shown On Original Plan Of Survey Dated May 17, 1861 But Are Not Shown On The Map Series Of The Ontario Forests Resources Inventory Sheets.

AREAS WITHDRAWN FROM DISPOSITION

Description	Order No.	Date	Disposition	File
M.N.R. Reserve (Public Access)	15/6/78			185503
Reserve for Reforestation				47130

DATE OF ISSUE

JUN 24 1983

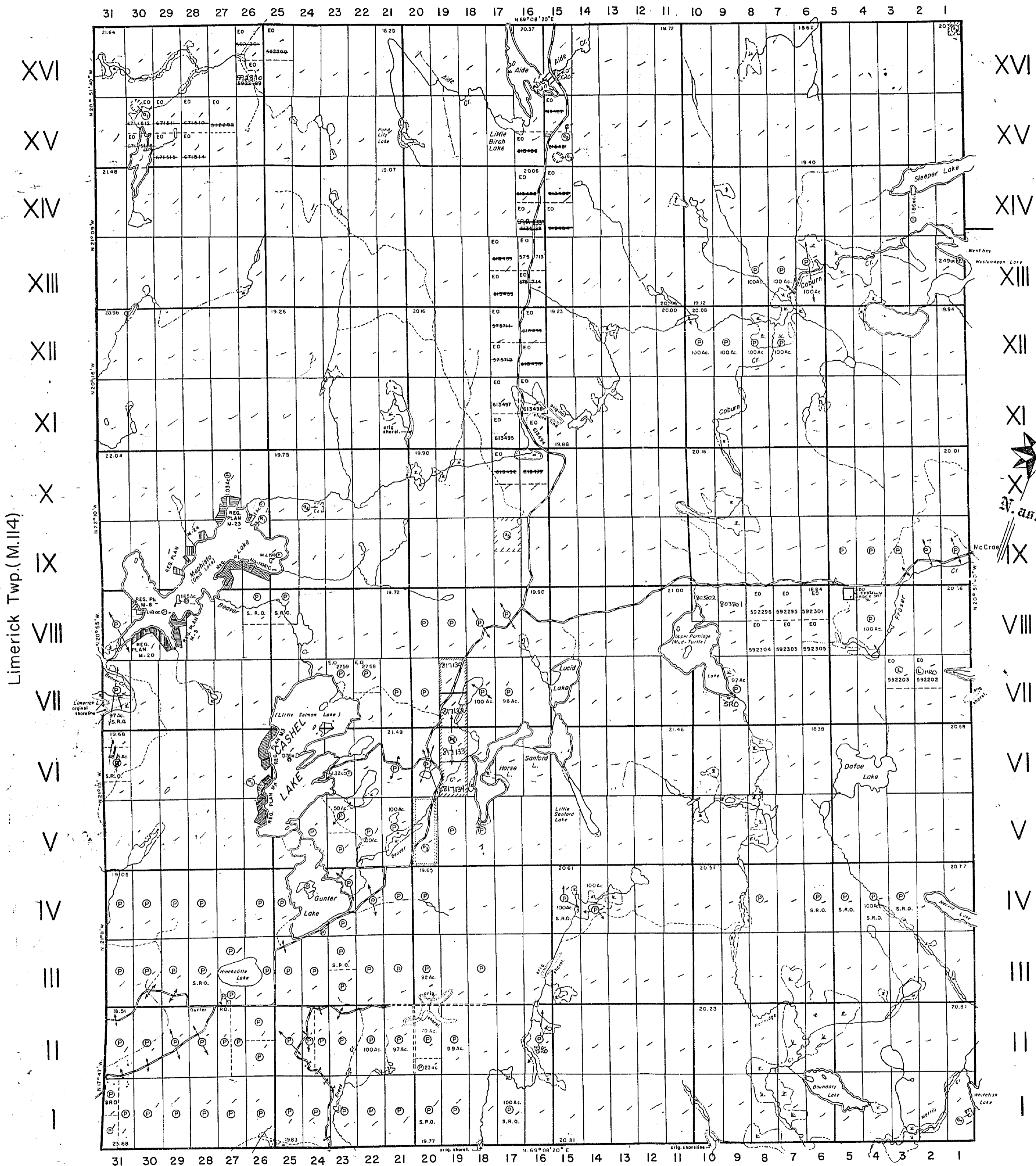
Ministry of Natural Resources
TORONTO

SAND & GRAVEL

M.N.R. Gravel Pit No.102	FILE: 177354
GRAVEL	FILE: 150079
M.N.R. GRAVEL PIT No.103	FILE: 150079
QUARRY PERMIT	
M.N.R. GRAVEL RESERVE	FILE: 121257
RESERVE FOR STAKING UNDER SEC 21E	70426
M.N.R. GRAVEL RES. No. 280	FILE: 168985
M.N.R. GRAVEL RESERVE	

PLAN NO.-M.71

ONTARIO
MINISTRY OF NATURAL RESOURCES
SURVEYS AND MAPPING BRANCH




Ashby Twp. (M.46)

Effingham Twp. (M.87)

Limerick Twp. (M.114)

Grimsthorpe Twp. (M.97)



Mayo Twp. (M.125)

THE TOWNSHIP
A OF M.71
CASHIEL
BANGROFT DISTRICT
COUNTY OF
HASTINGS

SOUTHERN ONTARIO
MINING DIVISION
RESIDENT GEOLOGIST- TWEED
SCALE: 1-INCH=40 CHAINS

LEGEND

- PATENTED LAND
- CROWN LAND SALE
- LEASES
- LOCATED LAND
- LICENSE OF OCCUPATION
- MINING RIGHTS ONLY
- SURFACE RIGHTS ONLY
- ROADS
- IMPROVED ROADS
- KING'S HIGHWAYS
- RAILWAYS
- POWER LINES
- MARSH OR MUSKEG
- MINES
- CANCELLED
- TRAILS
- PATENTED for S.R.O.

NOTES

This Map Is Not To Be Used
FOR SURVEY PURPOSES.

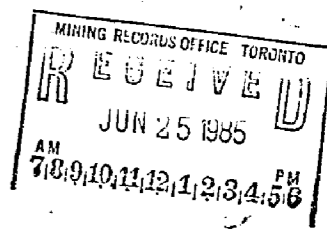
Lot And Concession Lines Shown Hereon Are
Projected From The Best Informations Available,
But Their True Position Is Not Guaranteed.
For Official Survey Purposes Consult The
Original Survey Plans And Field Notes Of
Records In The Dept. Of Lands & Forests.

400' Surface rights reservation around all
Lakes and Rivers.

Lakes And Road Allowance Shown Thus:
Are Shown On Original Plan Of Survey
Dated May 17, 1861 But Are Not Shown On
The Map Series Of The Ontario Forests
Resources Inventory Sheets.

AREAS WITHDRAWN FROM DISPOSITION

Description	Order No.	Date	Disposition	File
① M.N.R. Reserve (Public Access)	15/6/78			1188503
② SEC. 36/80		14/2/85	S.R.O.	
③ Reserve for Reforestation				47130
④ sec 36/80 wh/1977	25/8/87		S.R.O.	182549



SAND & GRAVEL

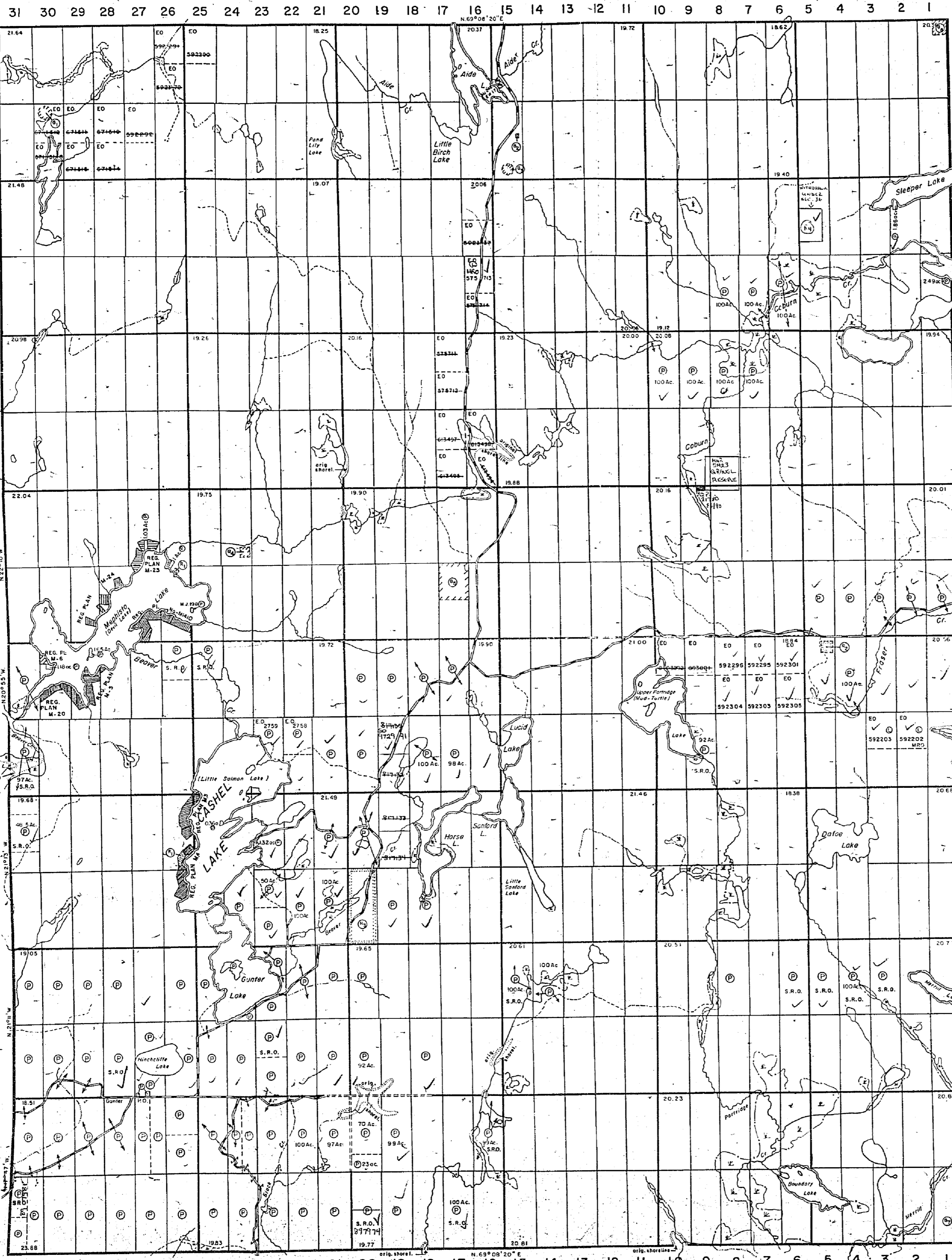
- ① M.N.R. Gravel Pit No. 102 FILE: 177354
- ② GRAVEL FILE: 150079
- ③ M.N.R. GRAVEL PIT No. 103 FILE: 150079
- ④ QUARRY PERMIT
- ⑤ M.N.R. GRAVEL RESERVE FILE: 121257
- ⑥ M.N.R. GRAVEL RES. No. 280 FILE: 168905
- ⑦ M.N.R. GRAVEL RESERVE

PLAN NO.-M.71

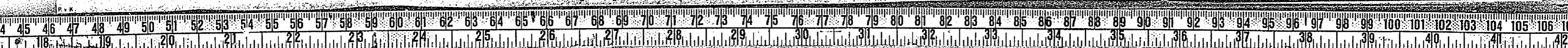
ONTARIO
MINISTRY OF NATURAL RESOURCES
SURVEYS AND MAPPING BRANCH

XVI
XV
XIV
XIII
XII
XI
X
IX
VIII
VII
VI
V
IV
III
II
I

XVI
XV
XIV
XIII
XII
XI
X
IX
VIII
VII
VI
V
IV
III
II
I



Grimsthorpe Twp.(M.97)



Mayo Twp. (M.125)

THE TOWNSHIP OF

CASHEL

COUNTY OF HASTINGS

SOUTHERN ONTARIO MINING DIVISION

SCALE: 1-INCH=40 CHAINS

LEGEND

- PATENTED LAND
- CROWN LAND SALE
- LEASES
- LOCATED LAND
- LICENSE OF OCCUPATION
- MINING RIGHTS ONLY
- SURFACE RIGHTS ONLY
- ROADS
- IMPROVED ROADS
- KING'S HIGHWAYS
- RAILWAYS
- POWER LINES
- MARSH OR MUSKEG
- MINES
- CANCELLED
- TRAILS
- PATENTED for S.R.O.

NOTES

This Map Is Not To Be Used FOR SURVEY PURPOSES.

Lot And Concession Lines Shown Hereon Are Projected From The Best Informations Available, But Their True Position Is Not Guaranteed. For Official Survey Purposes Consult The Original Survey Plans And Field Notes Of Records In The Dept. Of Lands & Forests.

400' Surface rights reservation around all Lakes and Rivers.

Lakes And Road Allowance Shown Thus: Are Shown On Original Plan Of Survey Dated May 17, 1861 But Are Not Shown On The Map Series Of The Ontario Forests Resources Inventory Sheets.

AREAS WITHDRAWN FROM DISPOSITION

Description	Order No.	Date	Disposition	File
MNR Reserve (Public Access)	15/6/78			188503
SEL 36/80		14/2/85	S.R.O.	
Reserve for Reforestation				47130
MC 34/80	1/1/81	26/9/87	S.R.O.	155019

DATE OF ISSUE

JAN - 4 1983

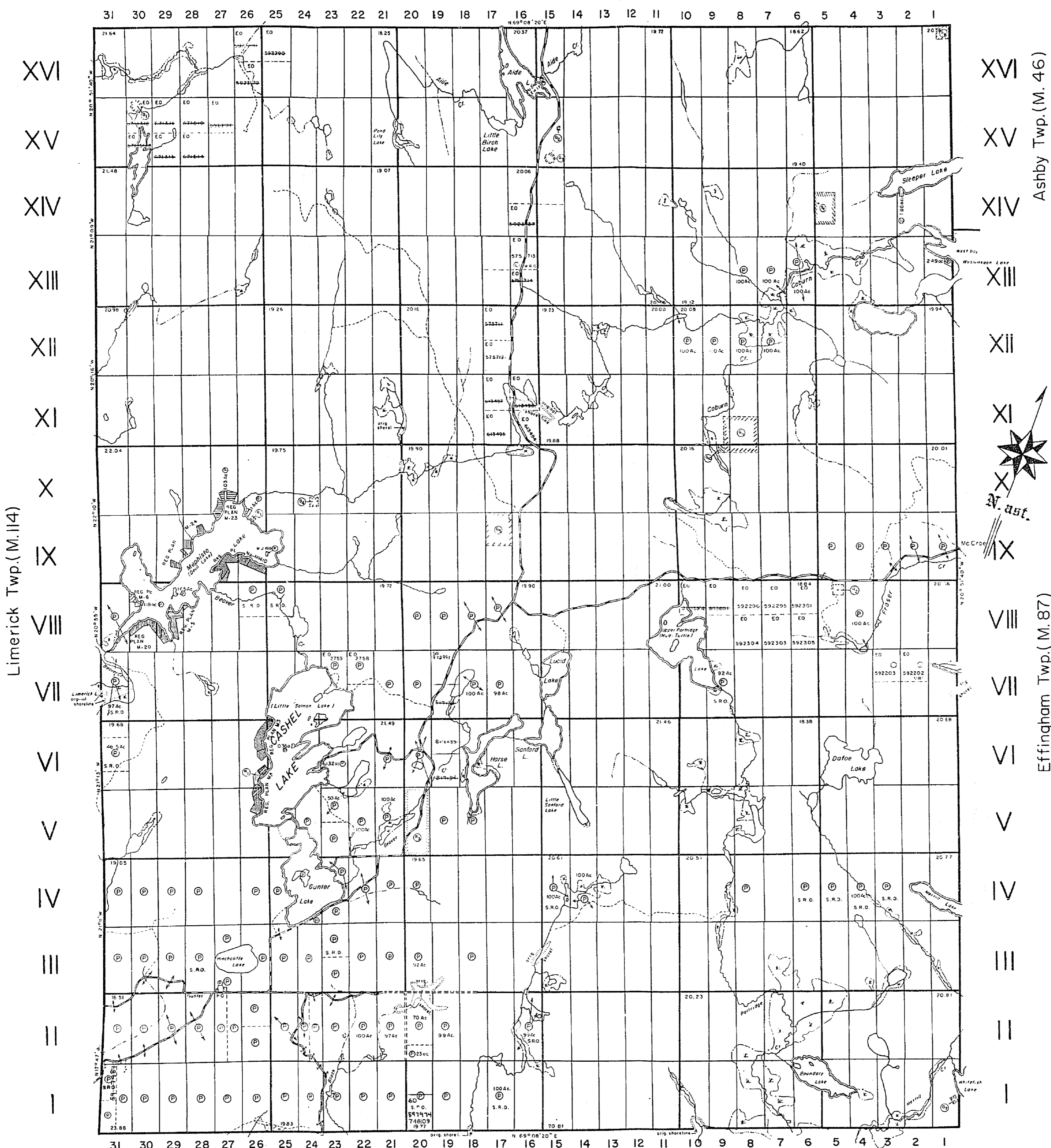
SOUTHERN ONTARIO MINING DIVISION

SAND & GRAVEL

MNR Gravel Pit No.102	FILE: 177354
GRAVEL	FILE: 150079
MNR. GRAVEL PIT No.103	FILE: 150079
QUARRY PERMIT	
MNR. GRAVEL RESERVE	FILE: 121257
MNR. GRAVEL RES. No. 180	FILE: 168983
MNR. GRAVEL RESERVE	
MNR. GRAVEL RESERVE	
QUARRY PERMIT	FILE: 21780

PLAN NO.-M.71

ONTARIO
MINISTRY OF NATURAL RESOURCES
SURVEYS AND MAPPING BRANCH




Limerick Twp. (M.114)

Ashby Twp. (M.46)

Effingham Twp. (M.87)

Grimsthorpe Twp. (M.97)



Mayo Twp. (M.125)

THE TOWNSHIP OF
OF
CASHEL
COUNTY OF
HASTINGS
SOUTHERN ONTARIO
MINING DIVISION

SCALE: 1-INCH=40 CHAINS

LEGEND

- PATENTED LAND
- CROWN LAND SALE
- LEASES
- LOCATED LAND
- LICENSE OF OCCUPATION
- MINING RIGHTS ONLY
- SURFACE RIGHTS ONLY
- ROADS
- IMPROVED ROADS
- KING'S HIGHWAYS
- RAILWAYS
- POWER LINES
- MARSH OR MUSKEG
- MINES
- CANCELLED
- TRAILS
- PATENTED for S.R.O.

NOTES

This Map Is Not To Be Used
FOR SURVEY PURPOSES.

Lot And Concession Lines Shown Hereon Are Projected From The Best Informations Available, But Their True Position Is Not Guaranteed. For Official Survey Purposes Consult The Original Survey Plans And Field Notes Of Records In The Dept. Of Lands & Forests.

400' Surface rights reservation around all Lakes and Rivers.

Lakes And Road Allowance Shown Thus: = = = =
Are Shown On Original Plan Of Survey Dated May 17, 1861 But Are Not Shown On The Map Series Of The Ontario Forests Resources Inventory Sheets.

AREAS WITHDRAWN FROM DISPOSITION

S.R. - SURFACE RIGHTS		M.R. - MINING RIGHTS	
Description	Order No.	Date	Disposition File
MNR Reserve (Public Access)	15/6/78		188503
SEC. 36/80		14/2/85	S.R.O.
Reserve for Reforestation			47130
SEC. 36/90	12/1/81	25/1/87	S.R.O. 55-24

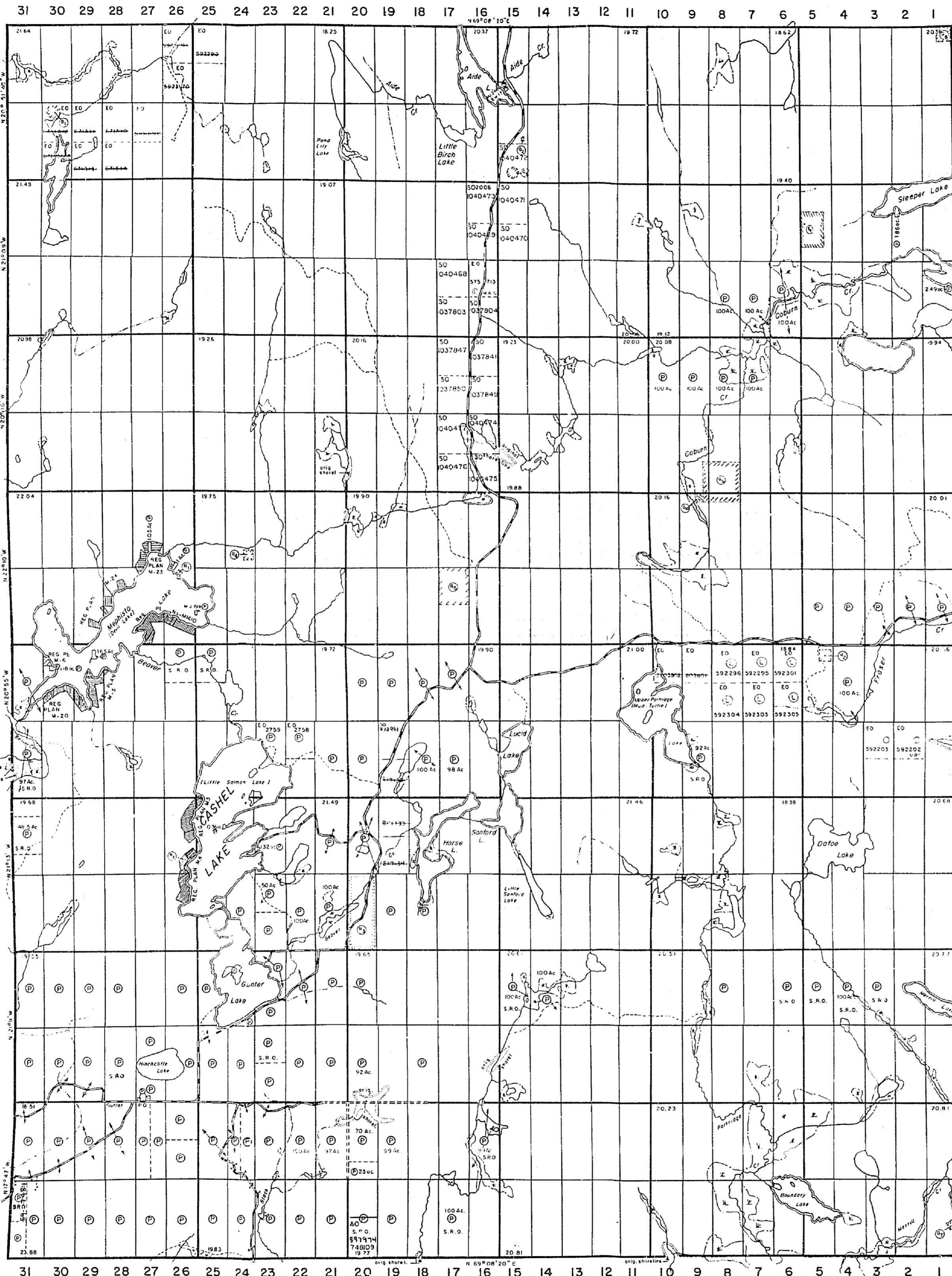
DATE OF ISSUE
JAN 1 1988
SOUTHERN ONTARIO
MINING DIVISION

SAND & GRAVEL

MNR Gravel P.P. No.102	FILE: 177354
GRAVEL	FILE: 150079
MNR. GRAVEL PIT No.103	FILE: 150079
QUARRY PERMIT	
MNR. GRAVEL RESERVE	FILE: 121237
MNR. GRAVEL RES. No. 280	FILE: 168983
MNR. GRAVEL RESERVE	
M.N.R. GRAVEL RESERVE	
QUARRY PERMIT	FILE: 21780

PLAN NO.-M.71

ONTARIO
MINISTRY OF NATURAL RESOURCES
SURVEYS AND MAPPING BRANCH



Limerick Twp. (M.114)

Ashby Twp. (M. 46)

Effingham Twp. (M.87)

Grimsthorpe Twp. (M.97)



Mayo Twp. (M.125)

THE TOWNSHIP OF
OF

CASHEL

COUNTY OF
HASTINGS

SOUTHERN ONTARIO
MINING DIVISION

SCALE: 1-INCH=40 CHAINS

LAND USE PERMITS
PUBLIC MARINE ACCESS POINTS

LEGEND

WASTE DISPOSAL SITES	* ⊕
PATENTED LAND	C.S.
CROWN LAND SALE	Loc.
LEASES	L.O.
LOCATED LAND	M.R.O.
LICENSE OF OCCUPATION	S.R.O.
MINING RIGHTS ONLY	
SURFACE RIGHTS ONLY	
ROADS	
IMPROVED ROADS	
KING'S HIGHWAYS	
RAILWAYS	
POWER LINES	
MARSH OR MUSKOG	
MINES	
CANCELLED	
TRAILS	
PATENTED for S.R.O.	

NOTES
This Map Is Not To Be Used
FOR SURVEY PURPOSES.

Lot And Concession Lines Shown Hereon Are Projected From The Best Informations Available, But Their True Position Is Not Guaranteed. For Official Survey Purposes Consult The Original Survey Plans And Field Notes Of Records In The Dept. Of Lands & Forests.

400' Surface rights reservation around all Lakes and Rivers.

Lakes And Road Allowance Shown Thus: == | ==
Are Shown On Original Plan Of Survey Dated May 17, 1861 But Are Not Shown On The Map Series Of The Ontario Forests Resources Inventory Sheets.

AREAS WITHDRAWN FROM DISPOSITION

Description	Order No.	Date	Disposition	File
M.N.R. Reserve (Public Access)	15/6/78			186503
SEC. 36/80		14/2/85	S.R.O.	
Reserve for Reforestation				47130
SEC. 34/80	43/19/81	25/8/87	S.R.O.	155599

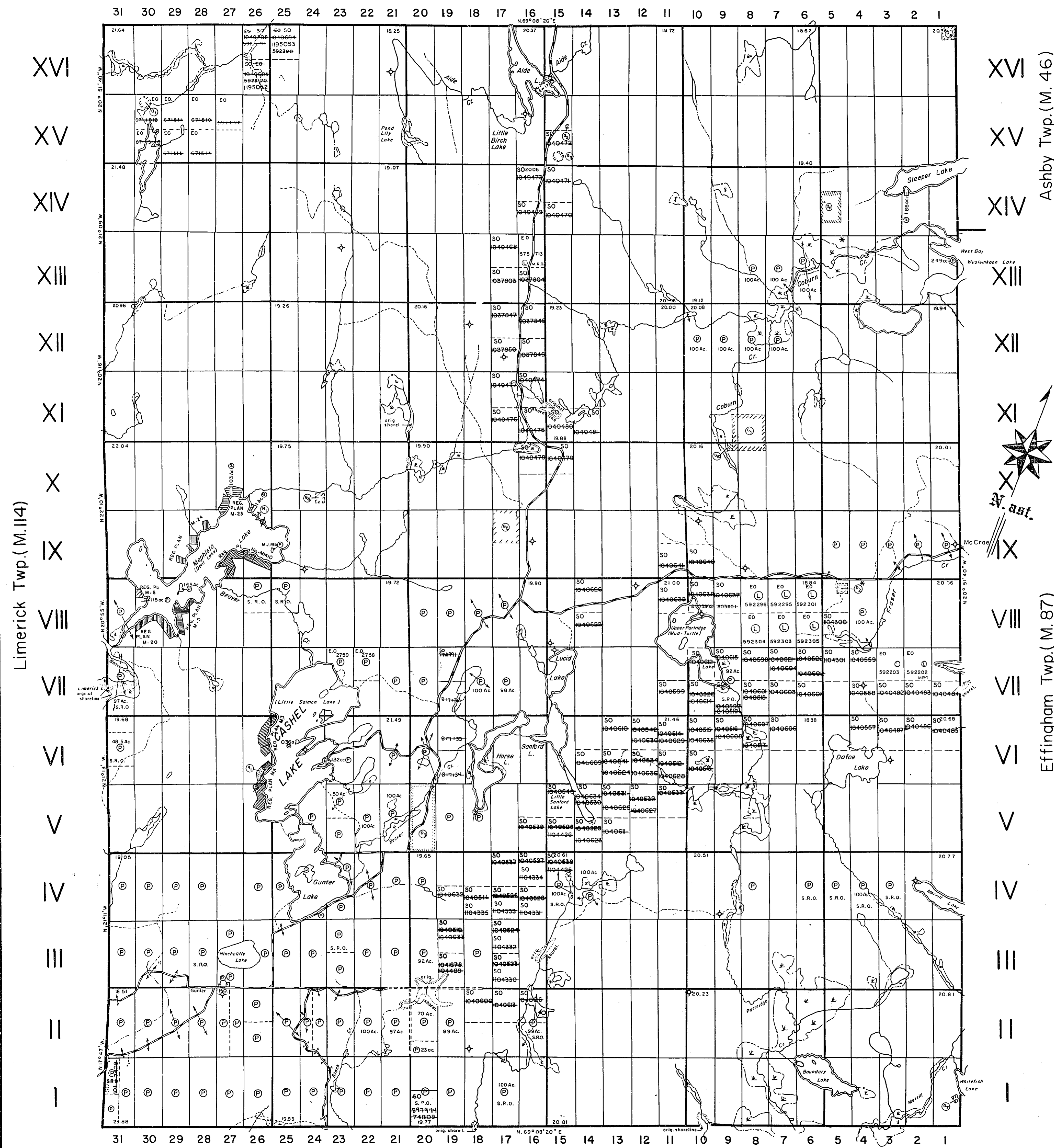
THE INFORMATION THAT APPEARS ON THIS MAP HAS BEEN COMPILED FROM VARIOUS SOURCES, AND ACCURACY IS NOT GUARANTEED. THOSE WISHING TO STAKE MINING CLAIMS SHOULD CONSULT WITH THE MINING RECORDER, MINISTRY OF NORTHERN DEVELOPMENT AND MINES, FOR ADDITIONAL INFORMATION ON THE STATUS OF THE LANDS SHOWN HEREON.

DATE OF ISSUE
AUG 03 1995
SOUTHERN ONTARIO
MINING DIVISION

SAND & GRAVEL

M.N.R. Gravel Pit No.102	FILE: 177354
GRAVEL	FILE: 150079
M.N.R. GRAVEL PIT No.103	FILE: 150079
QUARRY PERMIT	
M.N.R. GRAVEL RESERVE	FILE: 121257
M.N.R. GRAVEL RES. No. 280	FILE: 168983
M.N.R. GRAVEL RESERVE	
M.N.R. GRAVEL RESERVE	
QUARRY PERMIT	FILE: 21780

PLAN NO.-M.71
ONTARIO
MINISTRY OF NATURAL RESOURCES
SURVEYS AND MAPPING BRANCH



Limerick Twp.(M.114)

Asbby Twp.(M.46)

Effingham Twp.(M.87)

Grimsthorpe Twp.(M.97)