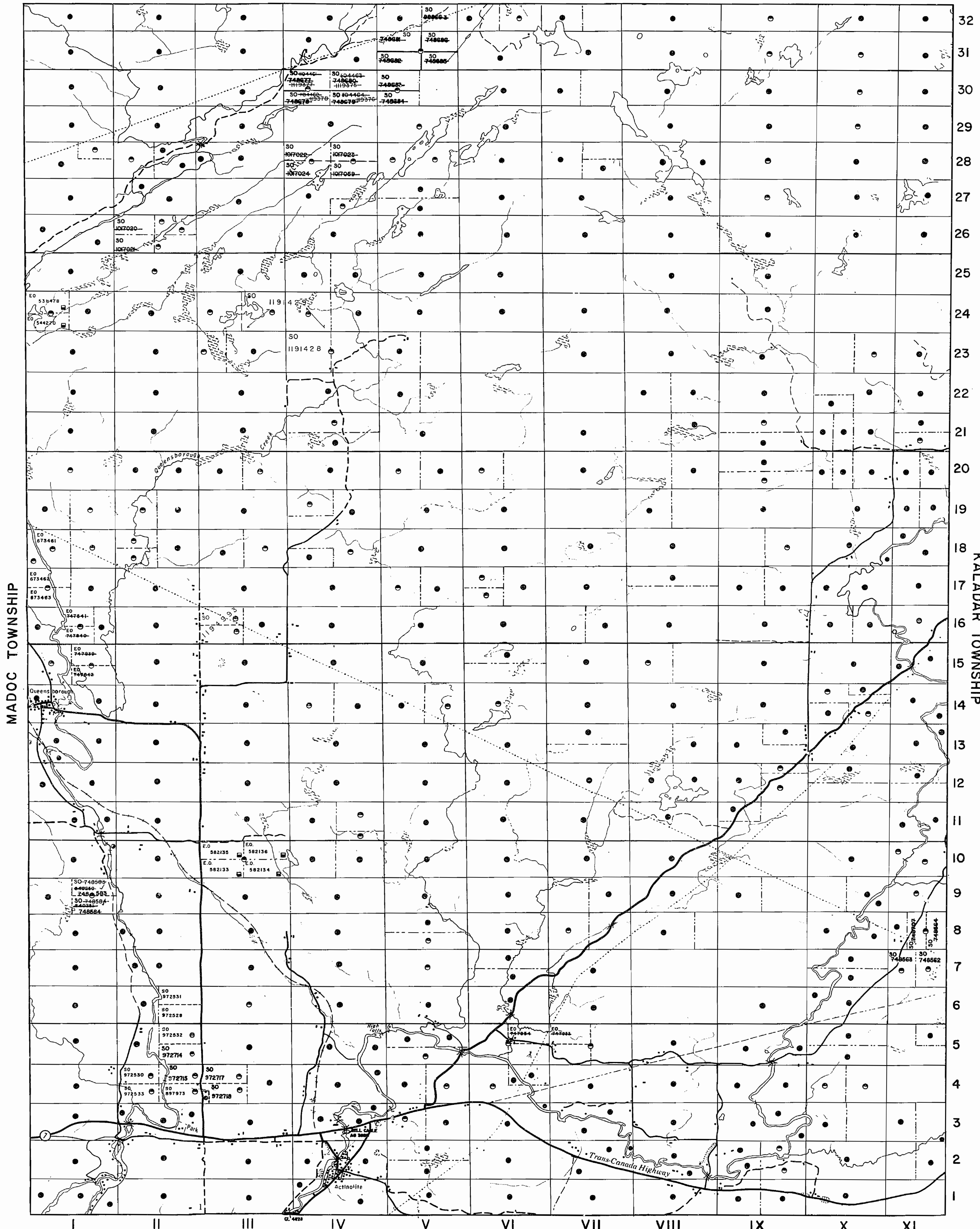


GRIMSTHORPE TOWNSHIP



LEGEND

- HIGHWAY AND ROUTE No.
- OTHER ROADS
- TRAILS
- SURVEYED LINES:
  - TOWNSHIPS, BASE LINES, ETC.
  - LOTS, MINING CLAIMS, PARCELS, ETC.
- UNSURVEYED LINES:
  - LOT LINES
  - PARCEL BOUNDARY
  - MINING CLAIMS ETC.
- RAILWAY AND RIGHT OF WAY
- UTILITY LINES
- NON-PERENNIAL STREAM
- FLOODING OR FLOODING RIGHTS
- SUBDIVISION OR COMPOSITE PLAN RESERVATIONS
- ORIGINAL SHORELINE
- MARSH OR MUSKEG
- MINES
- TRAVERSE MONUMENT

DISPOSITION OF CROWN LANDS

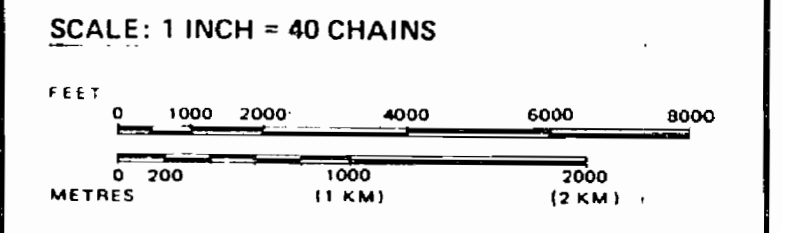
TYPE OF DOCUMENT	SYMBOL
PATENT, SURFACE & MINING RIGHTS	
" SURFACE RIGHTS ONLY	
" MINING RIGHTS ONLY	
LEASE, SURFACE & MINING RIGHTS	
" SURFACE RIGHTS ONLY	
" MINING RIGHTS ONLY	
LICENCE OF OCCUPATION	
ORDER-IN-COUNCIL	
RESERVATION	
CANCELLED	
SAND & GRAVEL	

AREAS WITHDRAWN FROM DISPOSITION

- M.R.O. - MINING RIGHTS ONLY
  - S.R.O. - SURFACE RIGHTS ONLY
  - M.+S. - MINING AND SURFACE RIGHTS
- | Description | Order No. | Date | Disposition | File |
|-------------|-----------|------|-------------|------|
|             |           |      |             |      |

DATE OF ISSUE  
 JUN - 1 1994  
 SOUTHERN ONTARIO  
 MINING DIVISION

THE INFORMATION THAT APPEARS ON THIS MAP HAS BEEN COMPILED FROM VARIOUS SOURCES, AND ACCURACY IS NOT GUARANTEED. THOSE WISHING TO STAKE MINING CLAIMS SHOULD CONSULT WITH THE MINING RECORDER, MINISTRY OF NORTHERN DEVELOPMENT AND MINES, FOR ADDITIONAL INFORMATION ON THE STATUS OF THE LANDS SHOWN HEREON.



TOWNSHIP  
**ELZEVIR**  
 M.N.R. ADMINISTRATIVE DISTRICT  
**TWEED**  
 MINING DIVISION  
 SOUTHERN ONTARIO  
 LAND TITLES / REGISTRY DIVISION  
**HASTINGS**

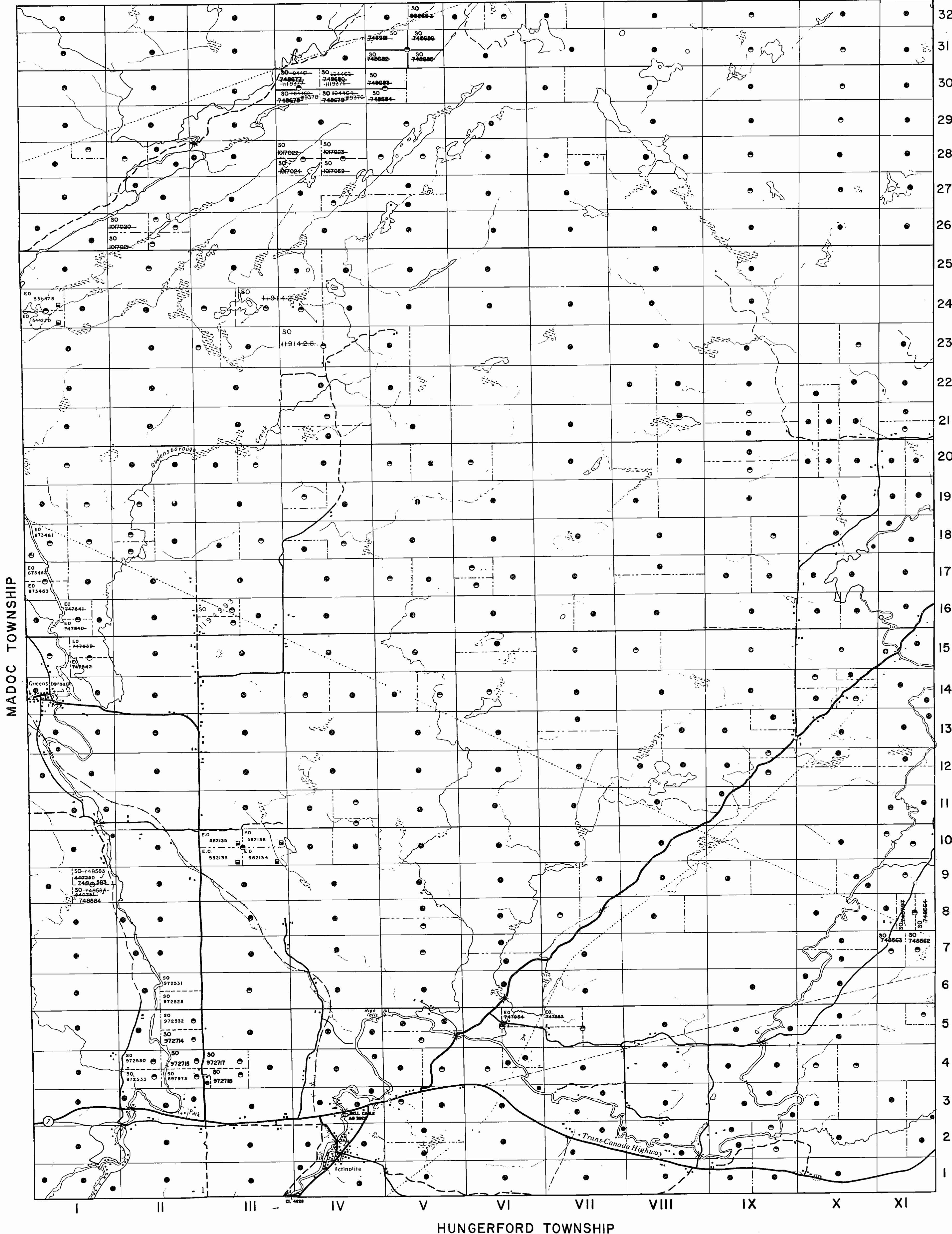
Ministry of Natural Resources Ontario  
 Ministry of Northern Development and Mines

Date: APRIL, 1987  
 Number: **G-1261**

HUNGERFORD TOWNSHIP



GRIMSTHORPE TOWNSHIP



LEGEND

- HIGHWAY AND ROUTE No.
- OTHER ROADS
- TRAILS
- SURVEYED LINES:
  - TOWNSHIPS, BASE LINES, ETC.
  - LOTS, MINING CLAIMS, PARCELS, ETC.
- UNSURVEYED LINES:
  - LOT LINES
  - PARCEL BOUNDARY
  - MINING CLAIMS ETC.
- RAILWAY AND RIGHT OF WAY
- UTILITY LINES
- NON-PERENNIAL STREAM
- FLOODING OR FLOODING RIGHTS
- SUBDIVISION OR COMPOSITE PLAN
- RESERVATIONS
- ORIGINAL SHORELINE
- MARSH OR MUSKEG
- MINES
- TRAVERSE MONUMENT

DISPOSITION OF CROWN LANDS

TYPE OF DOCUMENT	SYMBOL
PATENT, SURFACE & MINING RIGHTS	●
" SURFACE RIGHTS ONLY	○
" MINING RIGHTS ONLY	○
LEASE, SURFACE & MINING RIGHTS	■
" SURFACE RIGHTS ONLY	■
" MINING RIGHTS ONLY	■
LICENCE OF OCCUPATION	▼
ORDER-IN-COUNCIL	OC
RESERVATION	○
CANCELLED	○
SAND & GRAVEL	○

AREAS WITHDRAWN FROM DISPOSITION

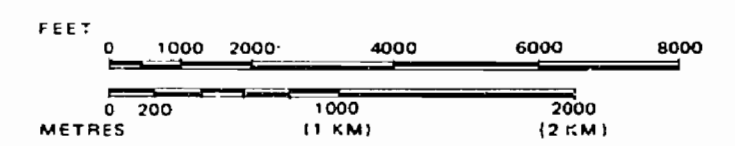
- M.R.O. - MINING RIGHTS ONLY
- S.R.O. - SURFACE RIGHTS ONLY
- M.+S. - MINING AND SURFACE RIGHTS

Description	Order No.	Date	Disposition	File

DATE OF ISSUE  
AUG 04 1995  
SOUTHERN ONTARIO  
MINING DIVISION

THE INFORMATION THAT APPEARS ON THIS MAP HAS BEEN COMPILED FROM VARIOUS SOURCES, AND ACCURACY IS NOT GUARANTEED. THOSE WISHING TO STAKE MINING CLAIMS SHOULD CONSULT WITH THE MINING RECORDER, MINISTRY OF NORTHERN DEVELOPMENT AND MINES, FOR ADDITIONAL INFORMATION ON THE STATUS OF THE LANDS SHOWN HEREON.

SCALE: 1 INCH = 40 CHAINS



TOWNSHIP

ELZEVR

M.N.R. ADMINISTRATIVE DISTRICT  
TWEED

MINING DIVISION  
SOUTHERN ONTARIO


LAND TITLES / REGISTRY DIVISION  
HASTINGS

Ministry of Natural Resources Ontario  
Ministry of Northern Development and Mines

Date APRIL, 1987

Number G-1261

GRIMSTHORPE TOWNSHIP



LEGEND

- HIGHWAY AND ROUTE No.
- OTHER ROADS
- TRAILS
- SURVEYED LINES:
  - TOWNSHIPS, BASE LINES, ETC.
  - LOTS, MINING CLAIMS, PARCELS, ETC.
- UNSURVEYED LINES:
  - LOT LINES
  - PARCEL BOUNDARY
  - MINING CLAIMS ETC.
- RAILWAY AND RIGHT OF WAY
- UTILITY LINES
- NON-PERENNIAL STREAM
- FLOODING OR FLOODING RIGHTS
- SUBDIVISION OR COMPOSITE PLAN
- RESERVATIONS
- ORIGINAL SHORELINE
- MARSH OR MUSKEG
- MINES
- TRAVERSE MONUMENT

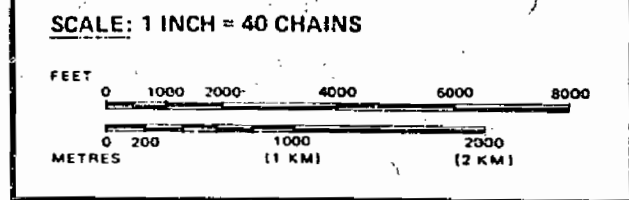
DISPOSITION OF CROWN LANDS

TYPE OF DOCUMENT	SYMBOL
PATENT, SURFACE & MINING RIGHTS	●
" SURFACE RIGHTS ONLY	○
" MINING RIGHTS ONLY	◐
LEASE, SURFACE & MINING RIGHTS	◑
" SURFACE RIGHTS ONLY	◒
" MINING RIGHTS ONLY	◓
LICENCE OF OCCUPATION	◔
ORDER-IN-COUNCIL	OC
RESERVATION	○
CANCELLED	○
SAND & GRAVEL	○

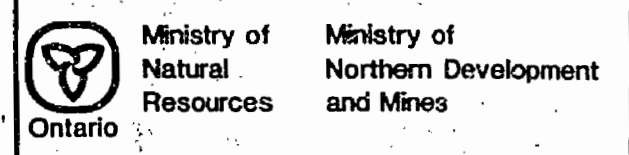
AREAS WITHDRAWN FROM DISPOSITION

Description	Order No.	Date	Disposition	File
M.R.O. - MINING RIGHTS ONLY				
S.R.O. - SURFACE RIGHTS ONLY				
M. + S. - MINING AND SURFACE RIGHTS				

THE INFORMATION THAT APPEARS ON THIS MAP HAS BEEN COMPILED FROM VARIOUS SOURCES, AND ACCURACY IS NOT GUARANTEED. THOSE WISHING TO STAKE MINING CLAIMS SHOULD CONSULT WITH THE MINING RECORDER, MINISTRY OF NORTHERN DEVELOPMENT AND MINES, FOR ADDITIONAL INFORMATION ON THE STATUS OF THE LANDS SHOWN HEREON.



TOWNSHIP  
**ELZEVIR**  
M.N.R. ADMINISTRATIVE DISTRICT  
TWEED  
MINING DIVISION  
SOUTHERN ONTARIO  
LAND TITLES / REGISTRY DIVISION  
HASTINGS



Date: APRIL, 1987  
Number: **G-1261**

MADOC TOWNSHIP

KALADAR TOWNSHIP


HUNGEREORD TOWNSHIP



GRINSTHORPE

NEADOC

KALADARI



400' Surface rights reservation around lakes & rivers

ENCUMBERED

LEGEND

RECEIVED  
AUG 15 1962

- CANCELLED PATENTED LAND
- GROWN LAND SALE CASES
- OCCUPIED LAND
- LICENSURE OCCUPATION
- MINING RIGHTS ONLY
- SURFACE RIGHTS ONLY
- P
- S.R.O.
- C
- Loc
- Geo
- M.O.
- S.R.O.

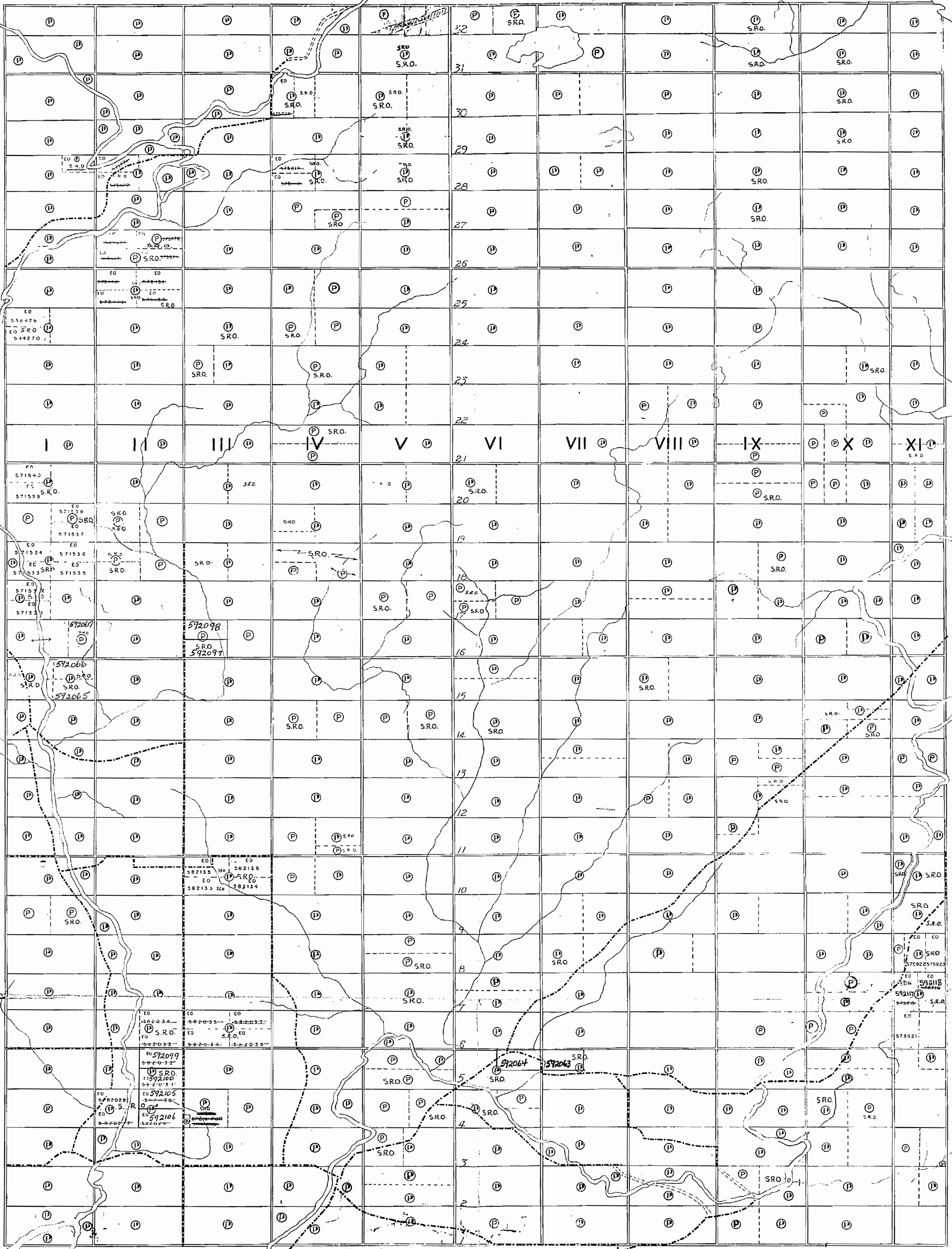
DATE OF ISSUE  
ONE DEPT. OF MINES  
MINING LANDS BY  
THIS WAY FOR SEARCHING  
PURPOSES ONLY - MUST  
NOT BE SOLED

# MINER

PLAN







MINDEN

KALADAR

DATE OF ISSUE  
NOV. 13 1980  
SURVEYS AND MAPPING  
BRANCH

400' Surface rights reservation around all lakes & rivers.

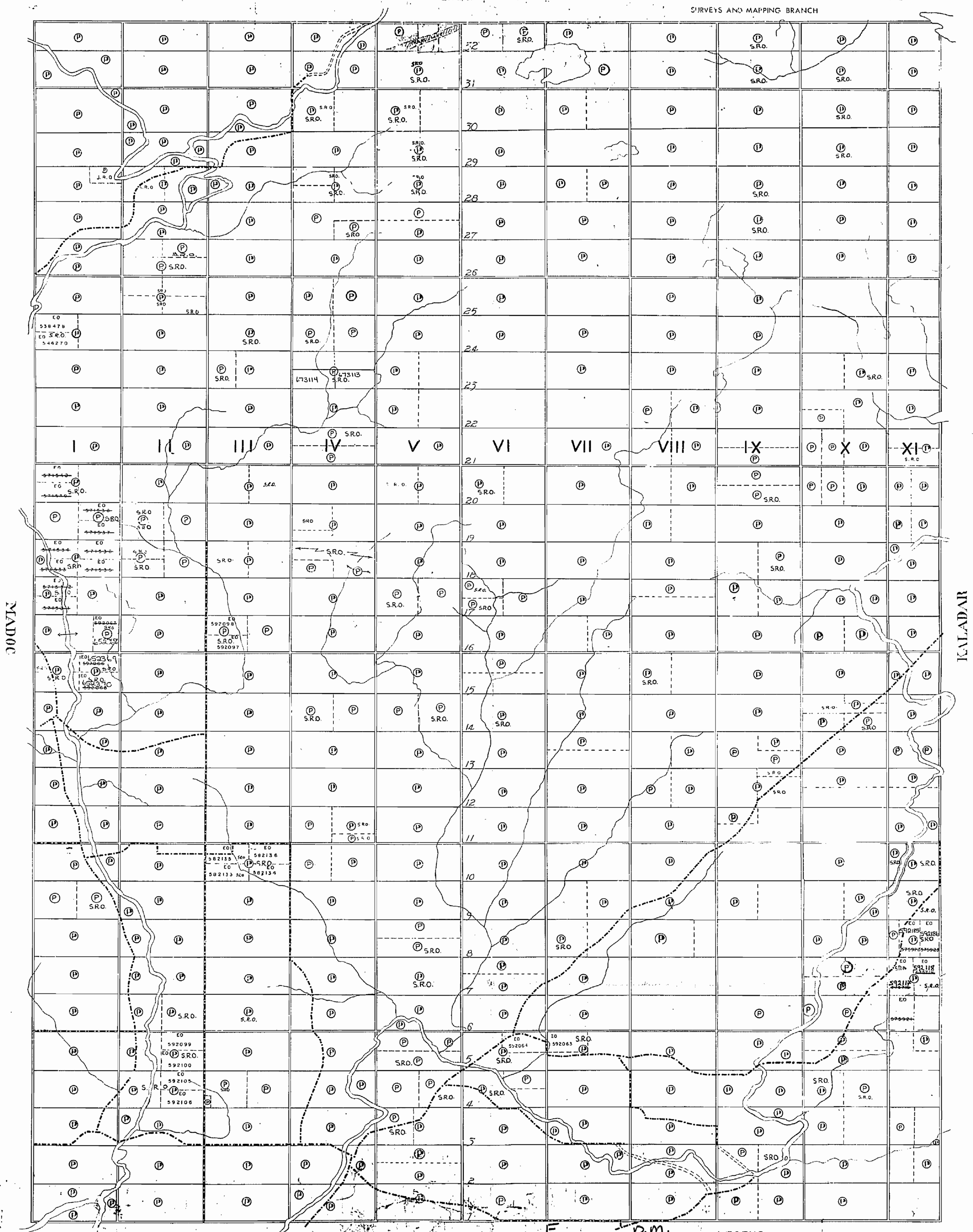
SCALE  
40 Chains = 1"  
DISTRICT MAN.  
TWEED

E HUNGERFORD (M89)  
**MENZIE**

LEGEND

- CANCELLED PATENTED LAND
- CROWN LAND SALE
- LEASES
- LOCATED LAND
- LICENSE OF OCCUPATION
- MINING RIGHTS ONLY
- SURFACE RIGHTS ONLY
- M.R.O.
- S.R.O.





MADOC

KALADAR

DATE OF ISSUE  
JULY 22 1982  
Ministry of Natural Resources  
TORONTO

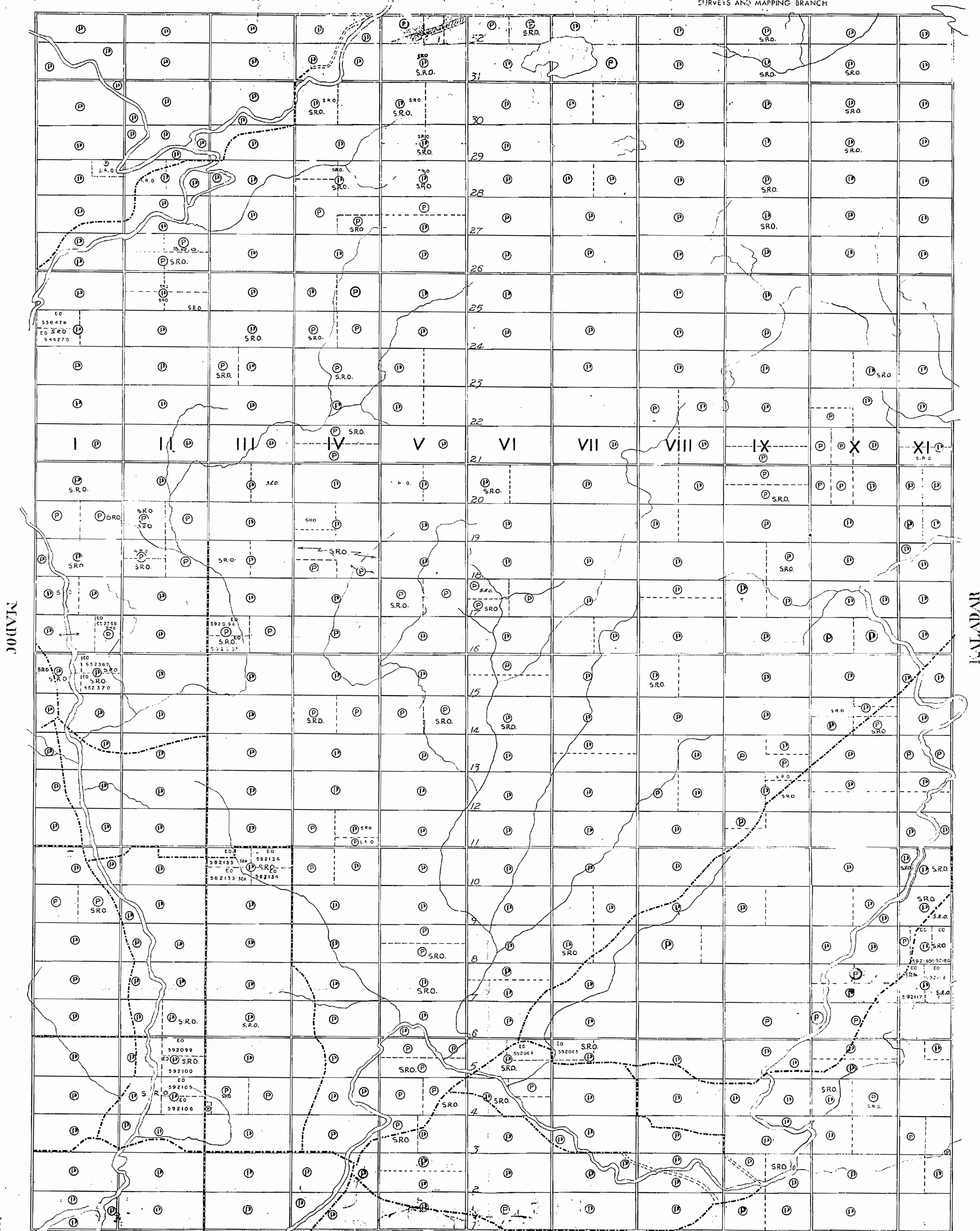
400' Surface rights reservation around all lakes & rivers  
SCALE  
40 Chains = 1/2 Mile

HUNGERFORD  
M-89  
D.M.  
TWEED

LEGEND  
 CANCELLED PATENTED LAND  
 CROWN LAND SALE  
 LEASES  
 LOCATED LAND  
 LICENSE OF OCCUPATION  
 MINGING RIGHTS ONLY  
 SURFACE RIGHTS ONLY  
 M.R.O.  
 S.R.O.







DUNDAS

KALAMAZOO

HUNGERFORD

LEGEND

DATE OF ISSUE  
APR 22 1983  
Ministry of Natural Resources  
TORONTO

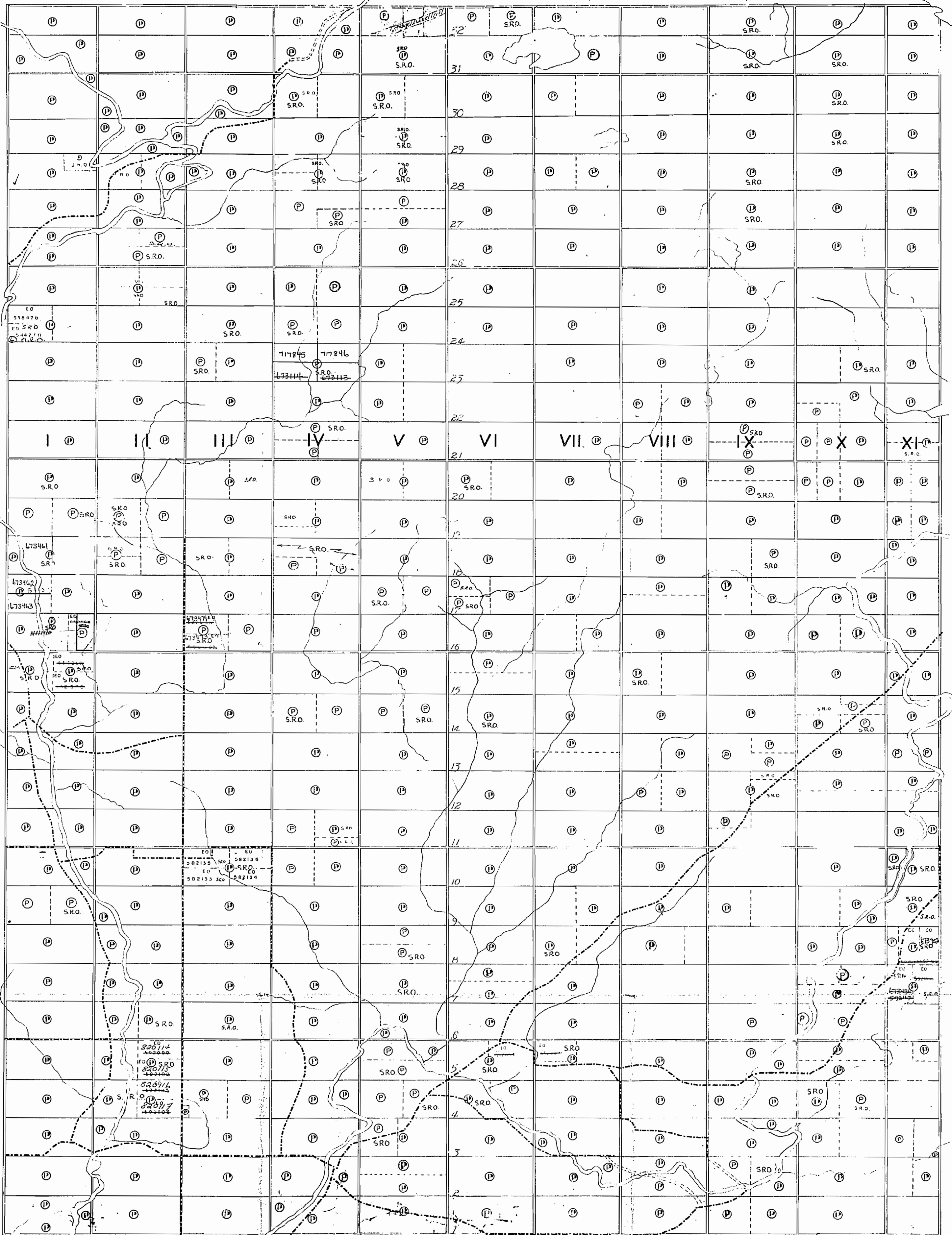
400' Surface rights reservation around all lakes & rivers.  
SCALE  
40 Chains = 1 Mile

CANCELLED PATENTED LAND  
CROWN LAND SALE  
LEASES  
LOCATED LAND  
LICENSE OF OCCUPATION

C MINING RIGHTS ONLY  
S.R.O. SURFACE RIGHTS ONLY  
M.R.O. S.R.O.







MADOC

KALAMBAR

DATE OF ISSUE  
JUN 30 1933  
Ministry of Natural Resources  
TORONTO

400' Surface rights reservation around all lakes & rivers.

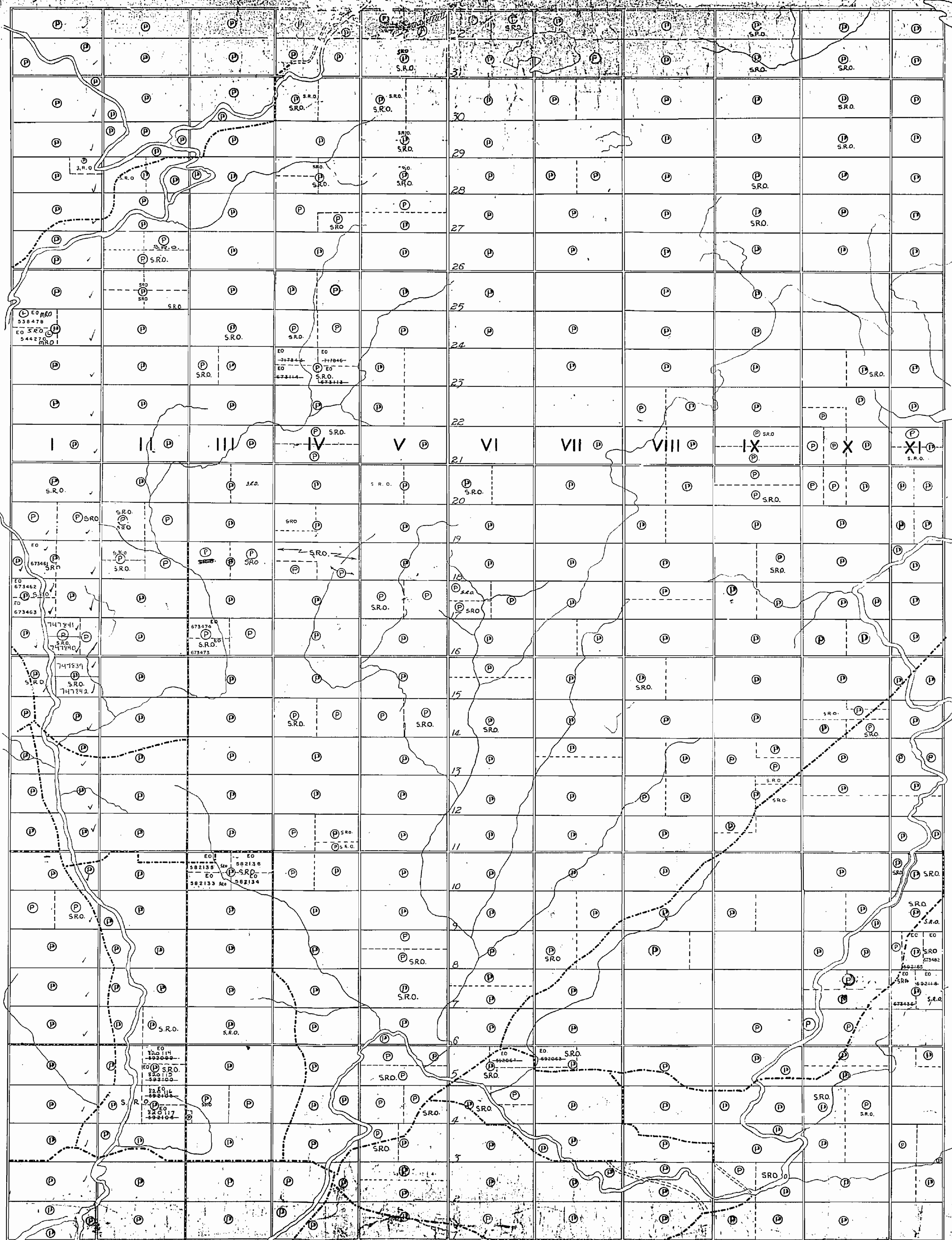
SCALE D.M. TWEED  
40 Chains = 1" **KALAMBAR**

GRINSTHORPE M-89

LEGEND

- CANCELLED PATENTED LAND
- CROWN LAND SALE
- LEASES
- LOCATED LAND
- REVENUE OF OCCUPATION
- (P) MINING RIGHTS ONLY
- (S.R.O.) SURFACE RIGHTS ONLY
- (M.R.O.) M.R.O. S.R.O.
- (L.O.) L.O.





MADOC

KALADAR


400 Surface rights reservation around alluvial  
 SCALE  
 40 Chains =

M.89  
 DISTRICT MANAGER  
 TWEED

LEGEND

CANCELLED  
 PAINTED LAND  
 TOWN PLANNING SALE  
 CASES  
 LOCATED AND  
 RECORD OF OCCUPATION

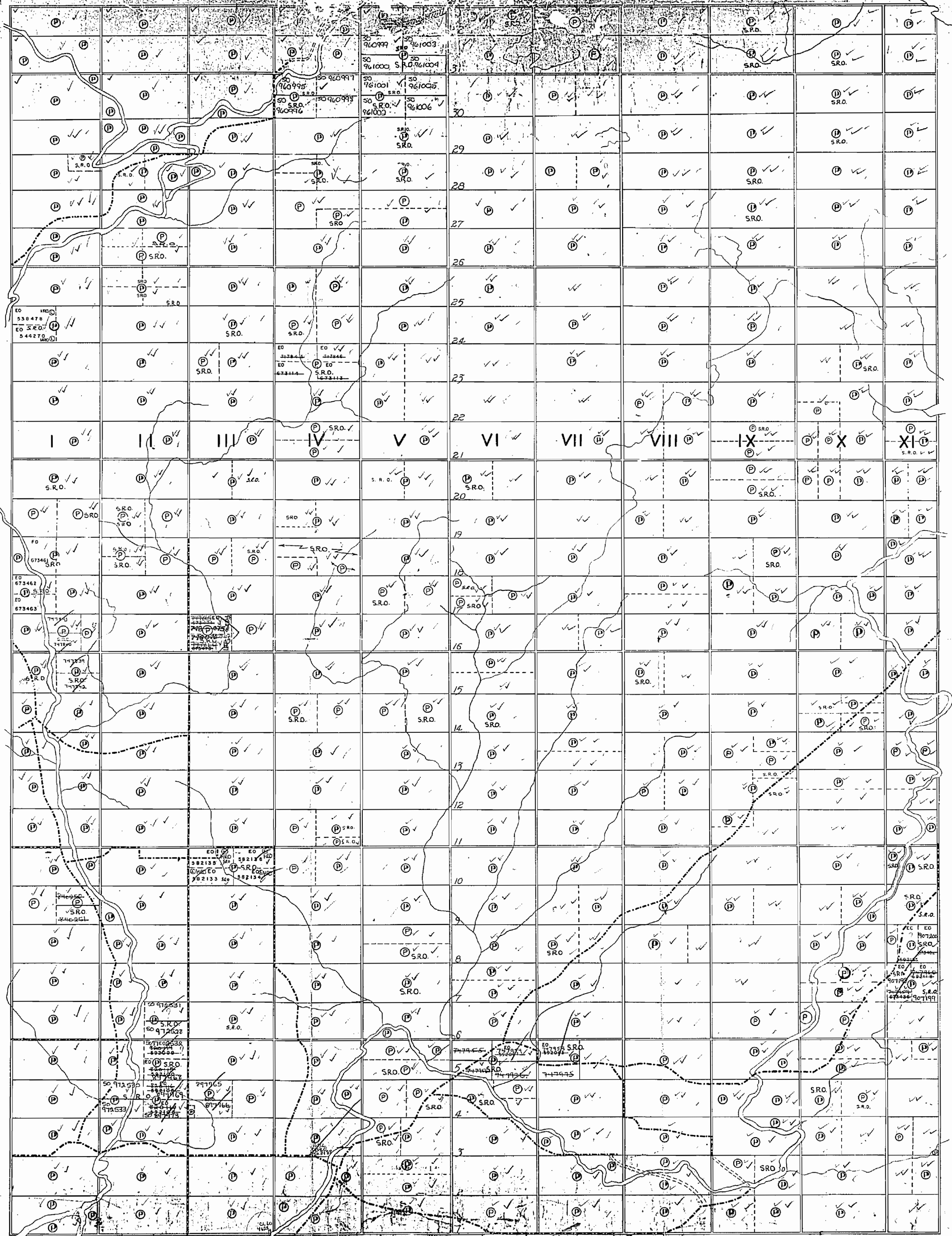
MINING RIGHTS ONLY  
 SURFACE RIGHTS ONLY  
 NOV 15 1984  
 NOV 7 8 9 10 11 12 13 14 15





MADOC

KALADAR

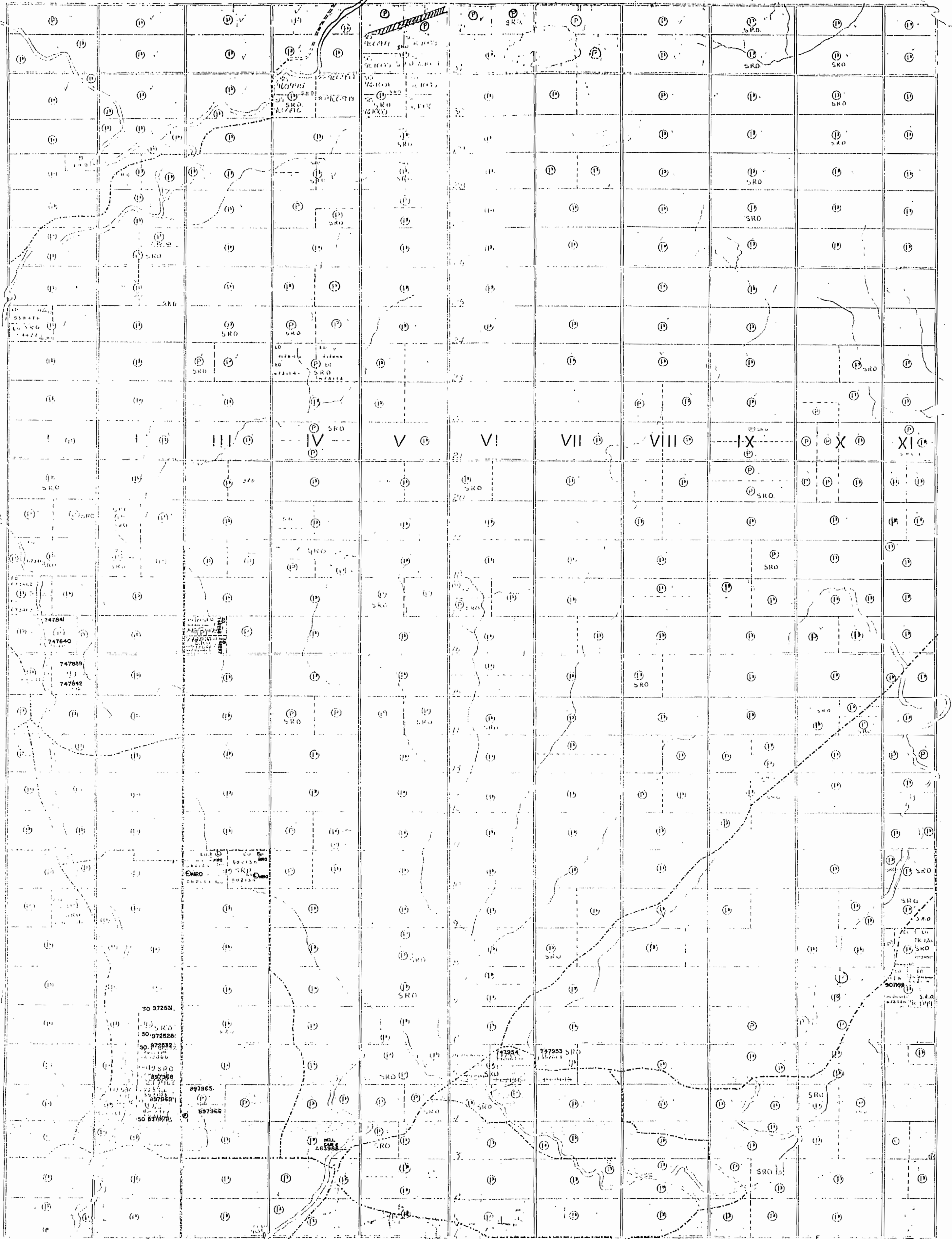


400 Surface rights reservation around all  
**SCALE**  
 40 Chans

MADOC  
 ELZEVIR TWP.  
 DISTRICT MANAGER  
 TWEED  
 RESIDENT GEOLOGIST  
 TWEED

**LEGEND**  
 SOUTHERN ONTARIO  
 MINING RIGHTS ONLY  
 SURFACE RIGHTS ONLY  
 CANCELLED  
 UNPAID LAND SALE  
 UNPAID AND  
 UNPAID  
 NATURAL RESOURCES  
 JAN 1 1985





3600 JK

EALADAR

400' Surface rights reservation around all u.l.s. & l.v.s.  
**SCALE**  
40 Chains = 1/4"

M.89  
E  
ELZEVR. TWP.  
DISTRICT MANAGER  
TWEED

LEGEND SOUTHERN ONTARIO


○	MINING RIGHTS ONLY	M.R.O.
○	SURFACE RIGHTS ONLY	S.R.O.
○	CANCELLED PATENTED LAND	
○	BROWN LAND SALE	
○	LEASED LAND	
○	LAND UNDER OCCUPATION	
○	NATURAL RESOURCES	

DATE OF ISSUE  
NOV 27 1987  
SOUTHERN ONTARIO  
MINING DIVISION

RES. GEO. TWEED  
M.N.R. DIST. TWEED



GRIMSTHORPE TOWNSHIP



**LEGEND**

HIGHWAY AND ROUTE No.	
OTHER ROADS	
TRAILS	
SURVEYED LINES	
TOWNSHIPS, BASE LINES, ETC.	
LOTS, MINING CLAIMS, PARCELS, ETC.	
UNSURVEYED LINES	
LOT LINES	
PARCEL BOUNDARY	
MINING CLAIMS ETC.	
RAILWAY AND RIGHT OF WAY	
UTILITY LINES	
NON PERENNIAL STREAM	
FLOODING OR FLOODING RIGHTS	
SUBDIVISION OR COMPOSITE PLAN	
RESERVATIONS	
ORIGINAL SHORE LINE	
MARSH OR MUSKELG	
MINES	
TRAVELER MONUMENT	

**DISPOSITION OF CROWN LANDS**

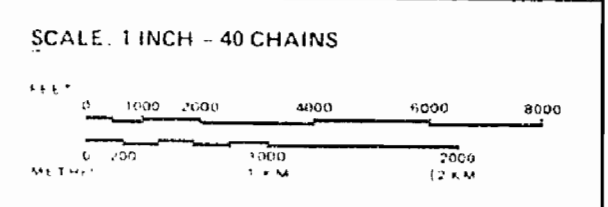
TYPE OF DOCUMENT	SYMBOL
PATENT SURFACE & MINING RIGHTS	
SURFACE RIGHTS ONLY	
MINING RIGHTS ONLY	
LEASE SURFACE & MINING RIGHTS	
SURFACE RIGHTS ONLY	
MINING RIGHTS ONLY	
LICENCE OF OCCUPATION	
ORDER IN COUNCIL	
RESERVATION	
CANCELLED	
SAND & GRAVEL	

**AREAS WITHDRAWN FROM DISPOSITION**

M.R.O. - MINING RIGHTS ONLY	
S.R.O. - SURFACE RIGHTS ONLY	
M.+S. - MINING AND SURFACE RIGHTS	

Description	Order No.	Date	Disposition	File

DATE OF ISSUE  
**JAN 20 1988**  
 SOUTHERN ONTARIO  
 MINING DIVISION



TOWNSHIP  
**ELZEVIR**  
 M.N.R. ADMINISTRATIVE DISTRICT  
**TWEED**  
 MINING DIVISION  
 SOUTHERN ONTARIO  
 LAND TITLES / REGISTRY DIVISION  
**HASTINGS**

Ministry of Natural Resources Ontario  
 Ministry of Northern Development and Mines

Date: **APRIL, 1987**  
 Number: **G-1261**


MADOC TOWNSHIP

KALADAR TOWNSHIP

HUNGERFORD TOWNSHIP

I II III IV V VI VII VIII IX X XI

32  
31  
30  
29  
28  
27  
26  
25  
24  
23  
22  
21  
20  
19  
18  
17  
16  
15  
14  
13  
12  
11  
10  
9  
8  
7  
6  
5  
4  
3  
2  
1





GRIMSTHORPE TOWNSHIP

LEGEND

- HIGHWAY AND ROUTE No.
- OTHER ROADS
- TRAILS
- SURVEYED LINES  
TOWNSHIPS, BASE LINES, ETC.
- LOTS, MINING CLAIMS, PARCELS, ETC.
- UNSURVEYED LINES  
LOT LINES
- PARCEL BOUNDARY
- MINING CLAIMS ETC.
- RAILWAY AND RIGHT OF WAY
- UTILITY LINES
- NON PERENNIAL STREAM
- FLOODING OR FLOODING RIGHTS
- SUBDIVISION OR COMPOSITE PLAN
- RESERVATIONS
- ORIGINAL SHORELINE
- MARSH OR MUSKEG
- MINES
- TRAVERSE MONUMENT

DISPOSITION OF CROWN LANDS

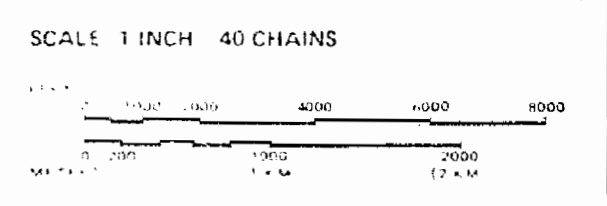
TYPE OF DOCUMENT	SYMBOL
PATENT, SURFACE & MINING RIGHTS	
SURFACE RIGHTS ONLY	
MINING RIGHTS ONLY	
LEASE SURFACE & MINING RIGHTS	
SURFACE RIGHTS ONLY	
MINING RIGHTS ONLY	
LICENCE OF OCCUPATION	
ORDER IN COUNCIL	
RESERVATION	
CANCELLED	
SAND & GRAVEL	

AREAS WITHDRAWN FROM DISPOSITION

- M.R.O. - MINING RIGHTS ONLY
- S.R.O. - SURFACE RIGHTS ONLY
- M.+S. - MINING AND SURFACE RIGHTS

Description    Order No.    Date    Disposition    File

DATE OF ISSUE  
FEB 16 1988  
SOUTHERN ONTARIO  
MINING DIVISION



TOWNSHIP  
**ELZEVIR**  
M.N.R. ADMINISTRATIVE DISTRICT  
**TWEED**  
MINING DIVISION  
**SOUTHERN ONTARIO**  
LAND TITLES / REGISTRY DIVISION  
**HASTINGS**

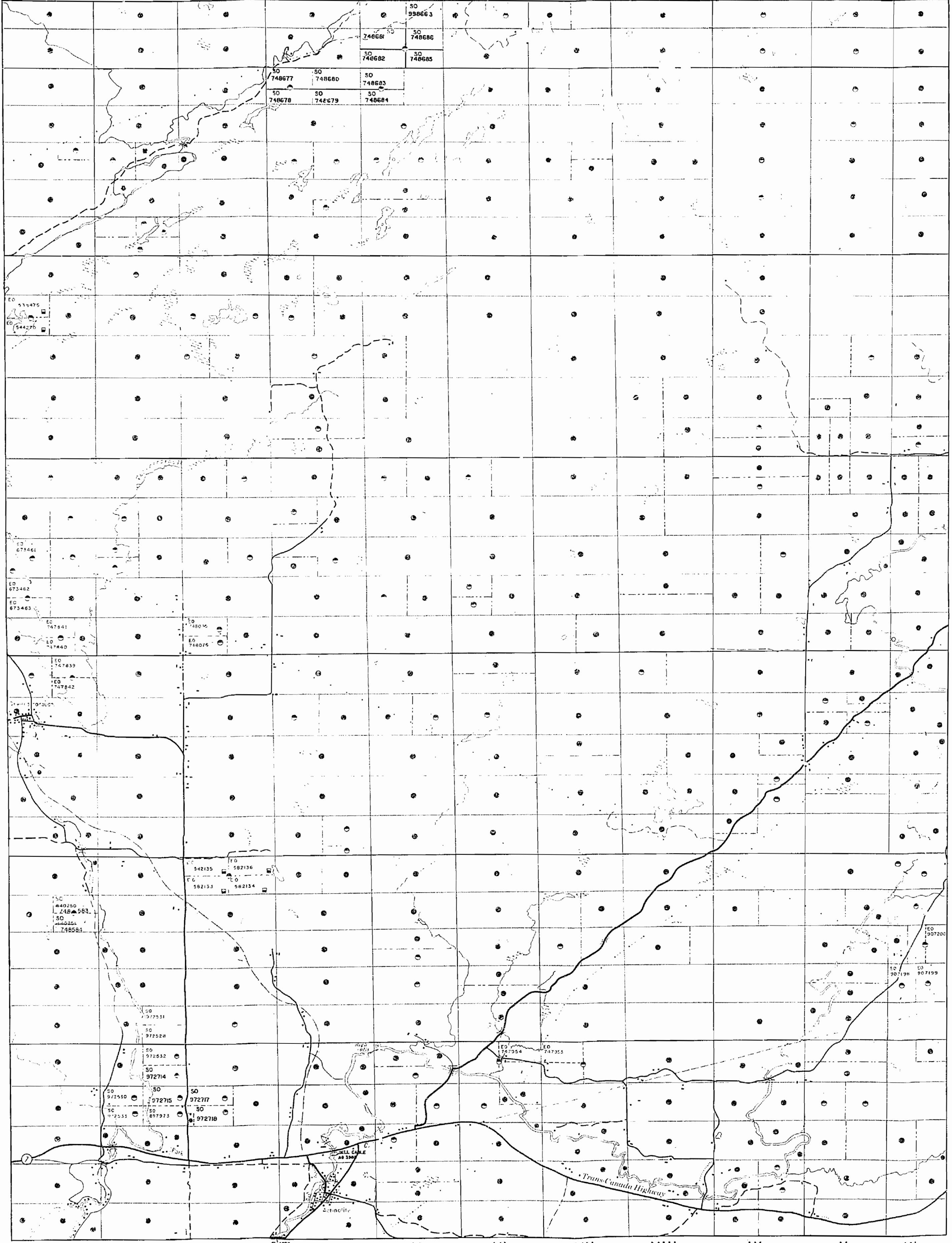
Ministry of Natural Resources Ontario    Ministry of Northern Development and Mines

Date APRIL, 1987    Number **G-1261**

MADOC TOWNSHIP

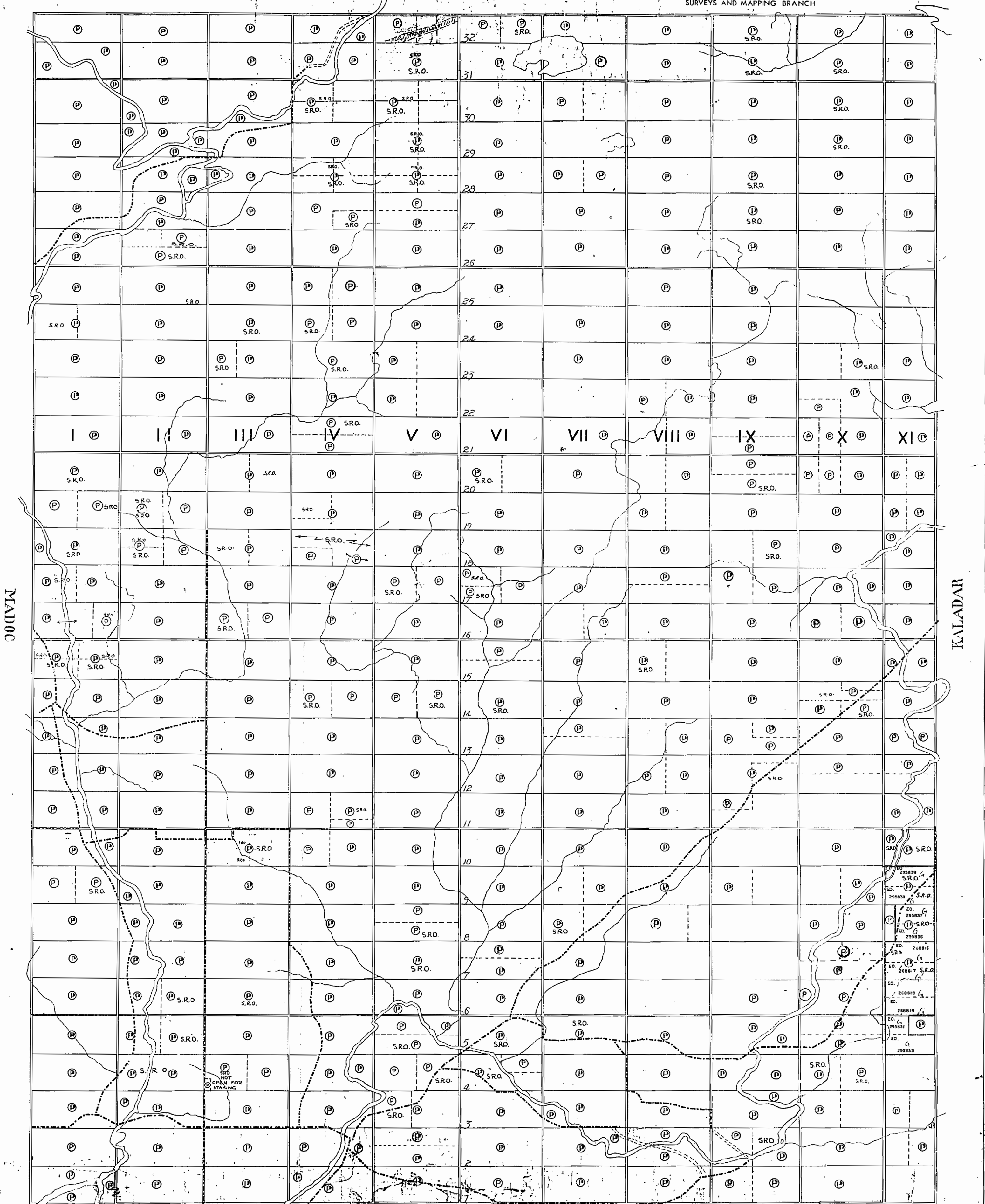
KALADAR TOWNSHIP

HUNGERFORD TOWNSHIP





GRIMSTHORPE



MADOC

KALADAR

400' Surface rights reservation around all lakes & rivers.  
SCALE  
40 Chains =

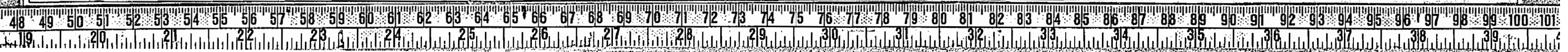
HUNGERFORD  
**PLANIR**

LEGEND

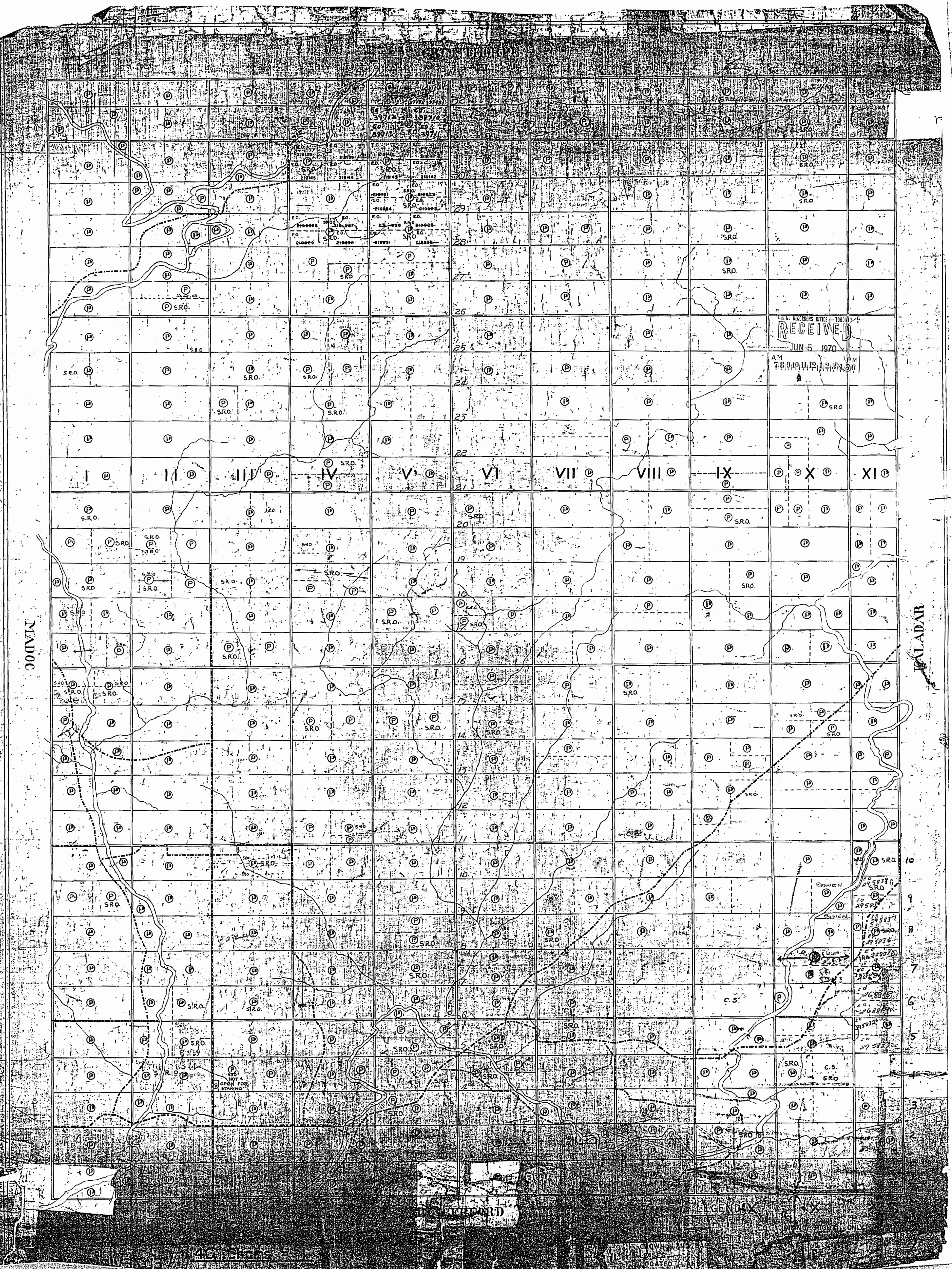
CANCELLED  
PATENTED LAND  
CROWN LAND SALE  
LEASES  
LOCATED LAND  
LICENSE OF OCCUPATION

MINING - FISHING LICENSES  
SURFACE RIGHTS ISSUE  
APR 18 1973  
MINISTRY OF NATURAL RESOURCES

M.R.O.  
S.R.O.







RECEIVED  
JUN 5 1970  
AM 7:09:10, 11:12:37, 4:36 PM

MADOC


KALADAR

I II III IV V VI VII VIII IX X XI

10  
9  
8  
7  
6  
5

40 CHINS

LEGEND





GRIMSTHORPE TOWNSHIP

LEGEND

- HIGHWAY AND ROUTE No.
- OTHER ROADS
- TRAILS
- SURVEYED LINES:
  - TOWNSHIPS, BASE LINES, ETC.
  - LOTS, MINING CLAIMS, PARCELS, ETC.
- UNSURVEYED LINES:
  - LOT LINES
  - PARCEL BOUNDARY
  - MINING CLAIMS ETC.
- RAILWAY AND RIGHT OF WAY
- UTILITY LINES
- NON-PERENNIAL STREAM
- FLOODING OR FLOODING RIGHTS
- SUBDIVISION OR COMPOSITE PLAN
- RESERVATIONS
- ORIGINAL SHORELINE
- MARSH OR MUSKEG
- MINES
- TRAVERSE MONUMENT

DISPOSITION OF CROWN LANDS

TYPE OF DOCUMENT	SYMBOL
PATENT, SURFACE & MINING RIGHTS	●
"  SURFACE RIGHTS ONLY	○
"  MINING RIGHTS ONLY	◐
LEASE, SURFACE & MINING RIGHTS	■
"  SURFACE RIGHTS ONLY	◼
"  MINING RIGHTS ONLY	◻
LICENCE OF OCCUPATION	▼
ORDER-IN-COUNCIL	○
RESERVATION	○
CANCELLED	○
SAND & GRAVEL	○

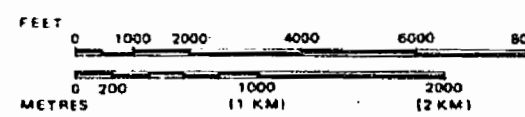
AREAS WITHDRAWN FROM DISPOSITION

- M.R.O. - MINING RIGHTS ONLY
- S.R.O. - SURFACE RIGHTS ONLY
- M.+S. - MINING AND SURFACE RIGHTS

Description	Order No.	Date	Disposition	File

THE INFORMATION THAT APPEARS ON THIS MAP HAS BEEN COMPILED FROM VARIOUS SOURCES, AND ACCURACY IS NOT GUARANTEED. THOSE WISHING TO STAKE MINING CLAIMS SHOULD CONSULT WITH THE MINING RECORDER, MINISTRY OF NORTHERN DEVELOPMENT AND MINES, FOR ADDITIONAL INFORMATION ON THE STATUS OF THE LANDS SHOWN HEREON.

SCALE: 1 INCH = 40 CHAINS



TOWNSHIP

ELZEVIR

M.N.R. ADMINISTRATIVE DISTRICT  
 TWEED  
 MINING DIVISION  
 SOUTHERN ONTARIO  
 LAND TITLES / REGISTRY DIVISION  
 HASTINGS



Ministry of Natural Resources

Ministry of Northern Development and Mines

Date APRIL, 1987

Number

G-1261

MADOC TOWNSHIP

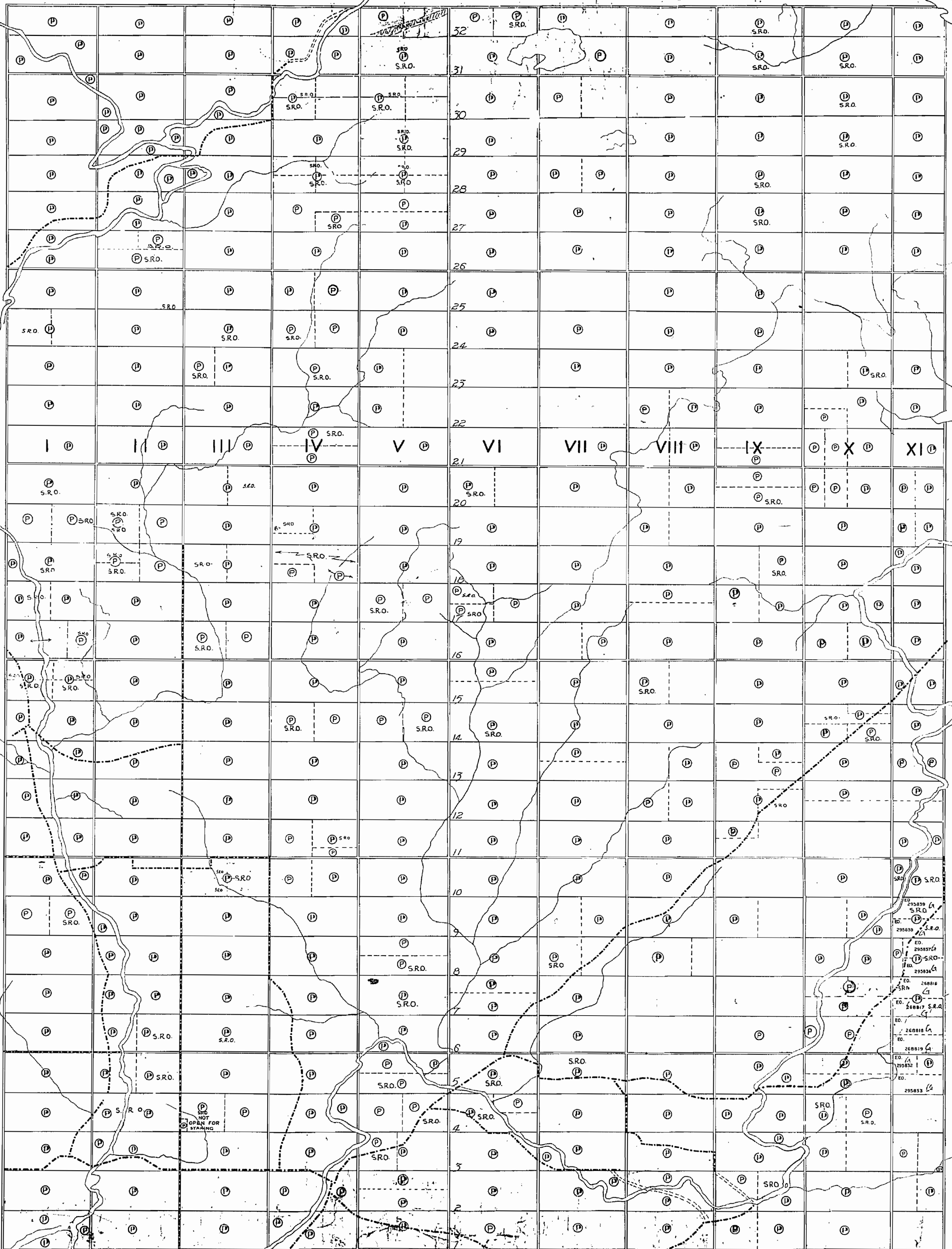
KALADAR TOWNSHIP

HUNGREFORD TOWNSHIP



GRIMSTHORPE

ONTARIO DEPARTMENT OF MINES AND NORTHERN AFFAIRS M.89



MADOC

KALADAR

DATE OF ISSUE

DEC 1972

ONT. DEPT. OF MINES AND NORTHERN AFFAIRS

400' Surface rights reservation around all lakes & rivers

SCALE

40 Chains = 1

HUNGERFORD

MINZNER

LEGEND


CANCELLED PATENTED LAND CROWN LAND SALE LEASES LOCATED LAND LICENSE OF OCCUPATION

MINING RIGHTS ONLY SURFACE RIGHTS ONLY M.R.O. S.R.O.





GRIMSTHORPE TOWNSHIP



LEGEND

- HIGHWAY AND ROUTE No.
- OTHER ROADS
- TRAILS
- SURVEYED LINES:
  - TOWNSHIPS, BASE LINES, ETC.
  - LOTS, MINING CLAIMS, PARCELS, ETC.
- UNSURVEYED LINES:
  - LOT LINES
  - PARCEL BOUNDARY
  - MINING CLAIMS ETC.
- RAILWAY AND RIGHT OF WAY
- UTILITY LINES
- NON-PERENNIAL STREAM
- FLOODING OR FLOODING RIGHTS
- SUBDIVISION OR COMPOSITE PLAN
- RESERVATIONS
- ORIGINAL SHORELINE
- MARSH OR MUSKEG
- MINES
- TRAVERSE MONUMENT

DISPOSITION OF CROWN LANDS

TYPE OF DOCUMENT	SYMBOL
PATENT, SURFACE & MINING RIGHTS	
" SURFACE RIGHTS ONLY	
" MINING RIGHTS ONLY	
LEASE, SURFACE & MINING RIGHTS	
" SURFACE RIGHTS ONLY	
" MINING RIGHTS ONLY	
LICENCE OF OCCUPATION	
ORDER-IN-COUNCIL	
RESERVATION	
CANCELLED	
SAND & GRAVEL	

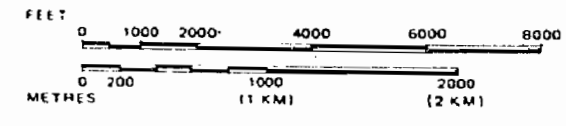
AREAS WITHDRAWN FROM DISPOSITION

- M.R.O. - MINING RIGHTS ONLY
  - S.R.O. - SURFACE RIGHTS ONLY
  - M.+S. - MINING AND SURFACE RIGHTS
- | Description | Order No. | Date | Disposition | File |
|-------------|-----------|------|-------------|------|
|             |           |      |             |      |

DATE OF ISSUE

MAY 24 1988  
SOUTHERN ONTARIO  
MINING DIVISION

SCALE: 1 INCH = 40 CHAINS



TOWNSHIP  
**ELZEVIR**  
M.N.R. ADMINISTRATIVE DISTRICT  
**TWEED**  
MINING DIVISION  
SOUTHERN ONTARIO  
LAND TITLES / REGISTRY DIVISION  
HASTINGS

Ministry of Natural Resources Ontario  
Ministry of Northern Development and Mines

Date: APRIL, 1987  
Number: **G-1261**

HUNGERFORD TOWNSHIP

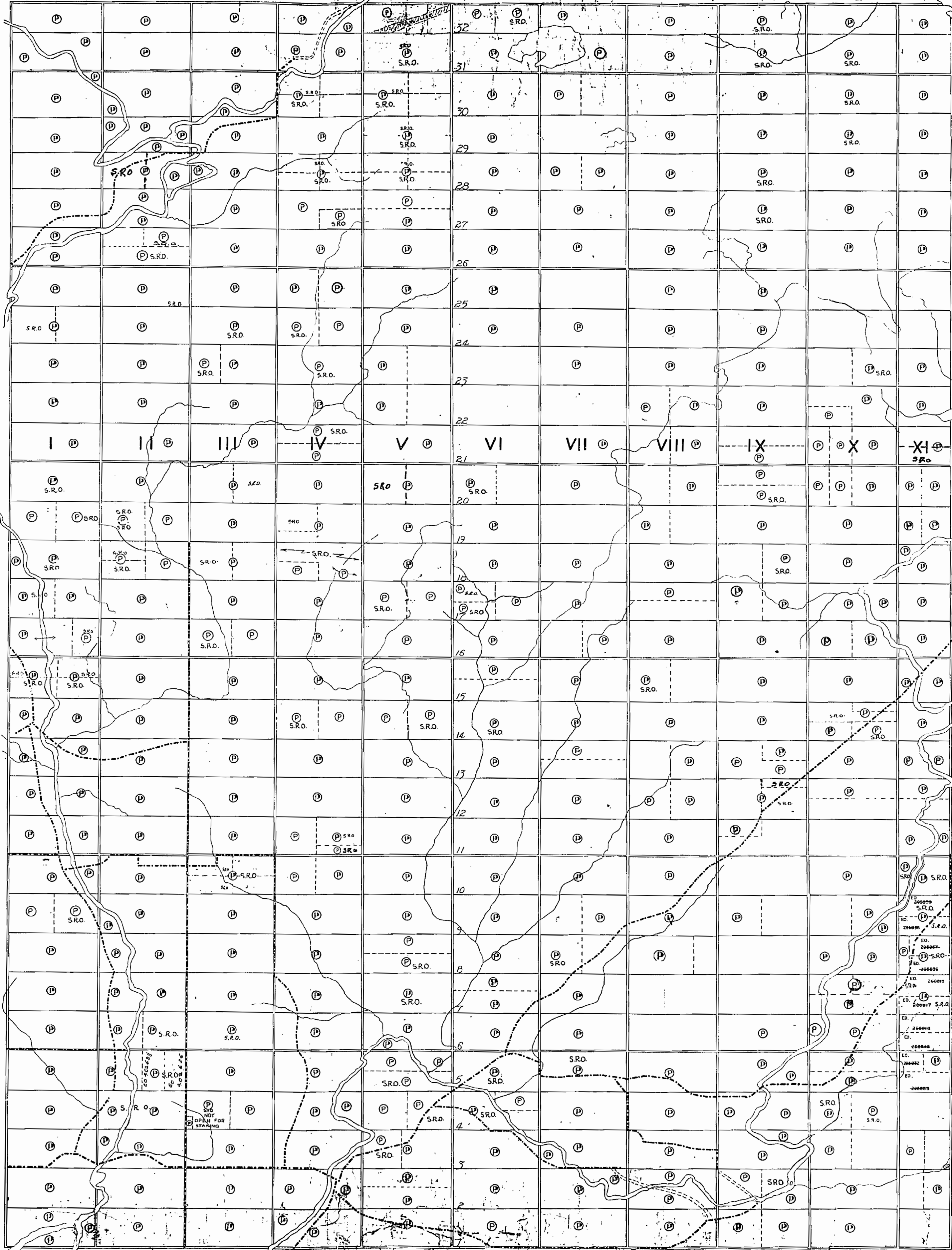
MADOC TOWNSHIP

KALADAR TOWNSHIP



MADOC

KALADAR



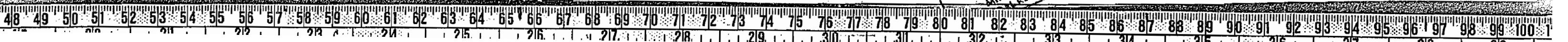
400' Surface rights reservation around all lakes & rivers  
 SCALE  
 40 Chains = 1"

LEGEND

C MINING RIGHTS ONLY  
 P SURFACE RIGHTS ONLY  
 S.R.O. M.R.O.  
 S.R.O.

**PLANNED**

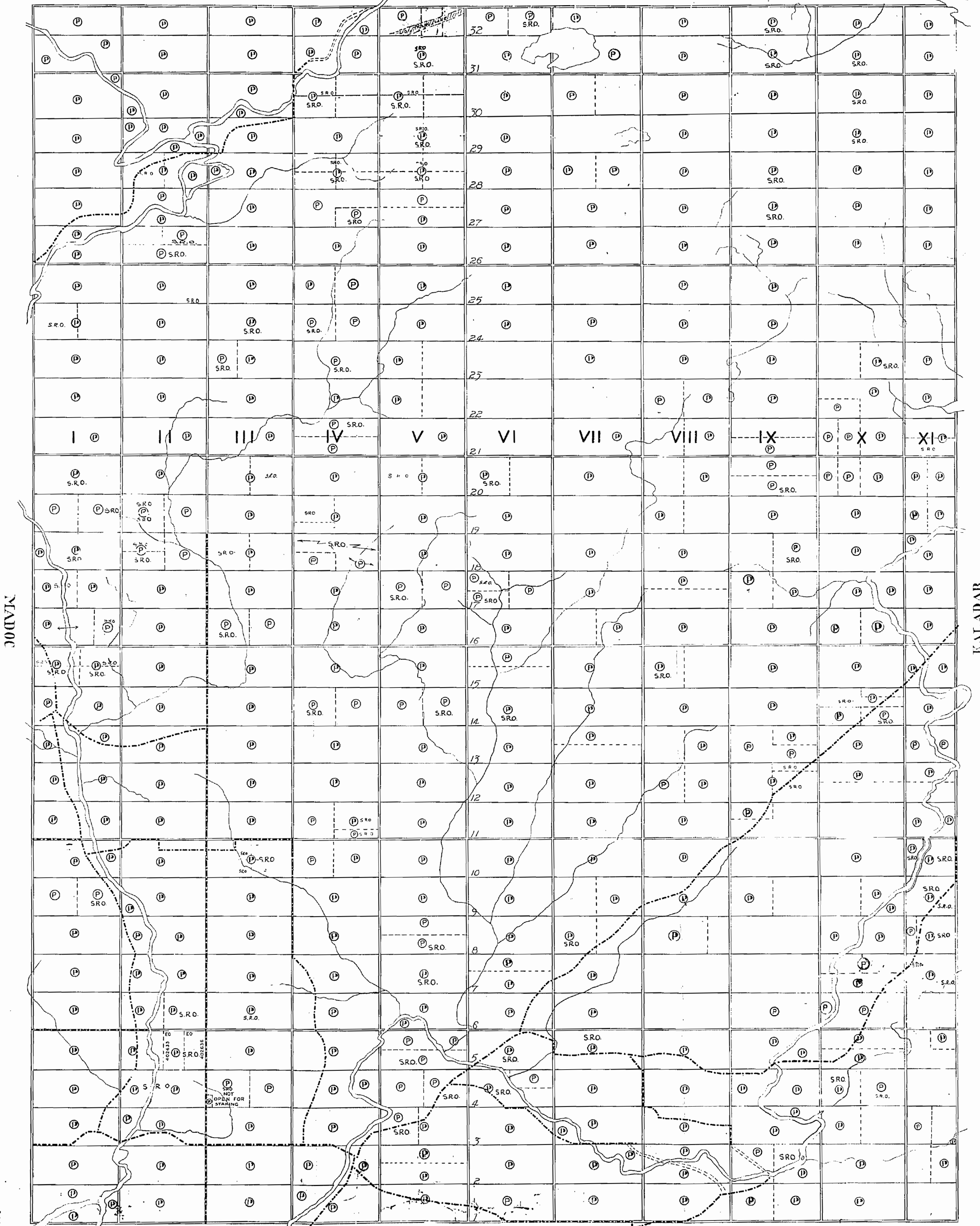
CANCELLED  
 UNPATENTED LAND  
 CROWN LAND SALE  
 LEASES  
 LOCATED LAND  
 LICENSE OF OCCUPATION  
 JUL 6 1973  
 MINISTRY OF NATURAL RESOURCES





GRIMSTHORPE

ONTARIO  
MINISTRY OF NATURAL RESOURCES M.89  
SURVEYS AND MAPPING BRANCH



MADOC

KALADAR

MINING LANDS  
DATE OF ISSUE  
JUN 25 1974  
MINISTRY  
OF NATURAL RESOURCES

400' Surface rights reservation around all lakes & rivers.  
SCALE  
40 Chains = 1"

HUNGERFORD  
**HUNGERFORD**

LEGEND

CANCELLED  
PATENTED LAND  
CROWN LAND SALE  
LEASES  
LOCATED LAND  
LEGEND OF OCCUPATION

C MINING RIGHTS ONLY  
P SURFACE RIGHTS ONLY  
M.R.O.  
S.R.O.



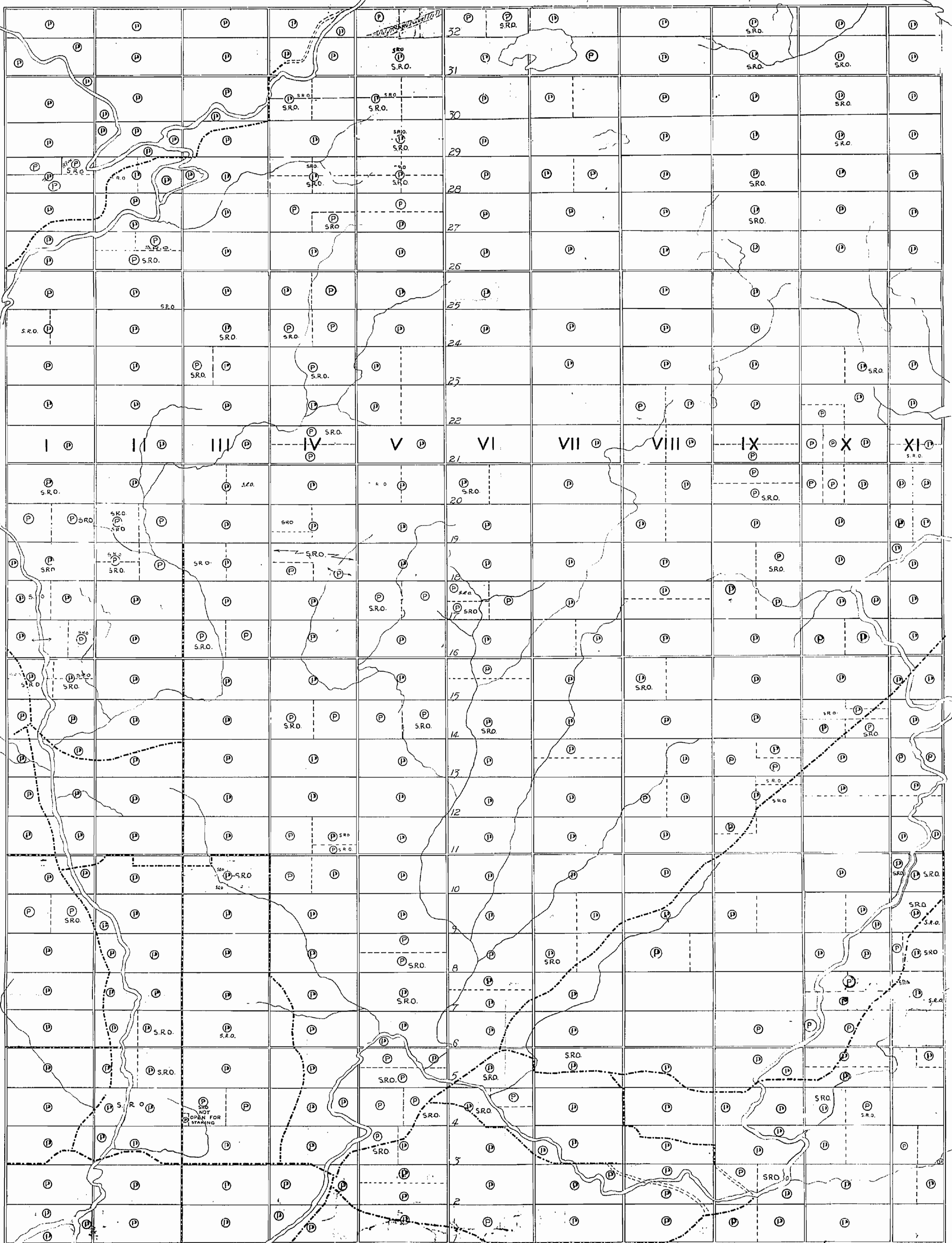


GRIMSTHORPE

19370 ELZIVIR

MADOC

KALADAR



MINING LANDS  
DATE OF ISSUE  
NOV 17 1975  
MINISTRY  
OF NATURAL RESOURCES

400' Surface rights reservation around all lakes & rivers.  
SCALE  
40 Chains = 1" **ELZIVIR**

HUNGERFORD

FILE

LEGEND

CANCELLED  
PATENTED LAND  
CROWN LAND SALE  
LEASES  
LOCATED LAND  
LICENSE OF OCCUPATION

C MINING RIGHTS ONLY  
P SURFACE RIGHTS ONLY  
M.R.O.  
S.R.O.

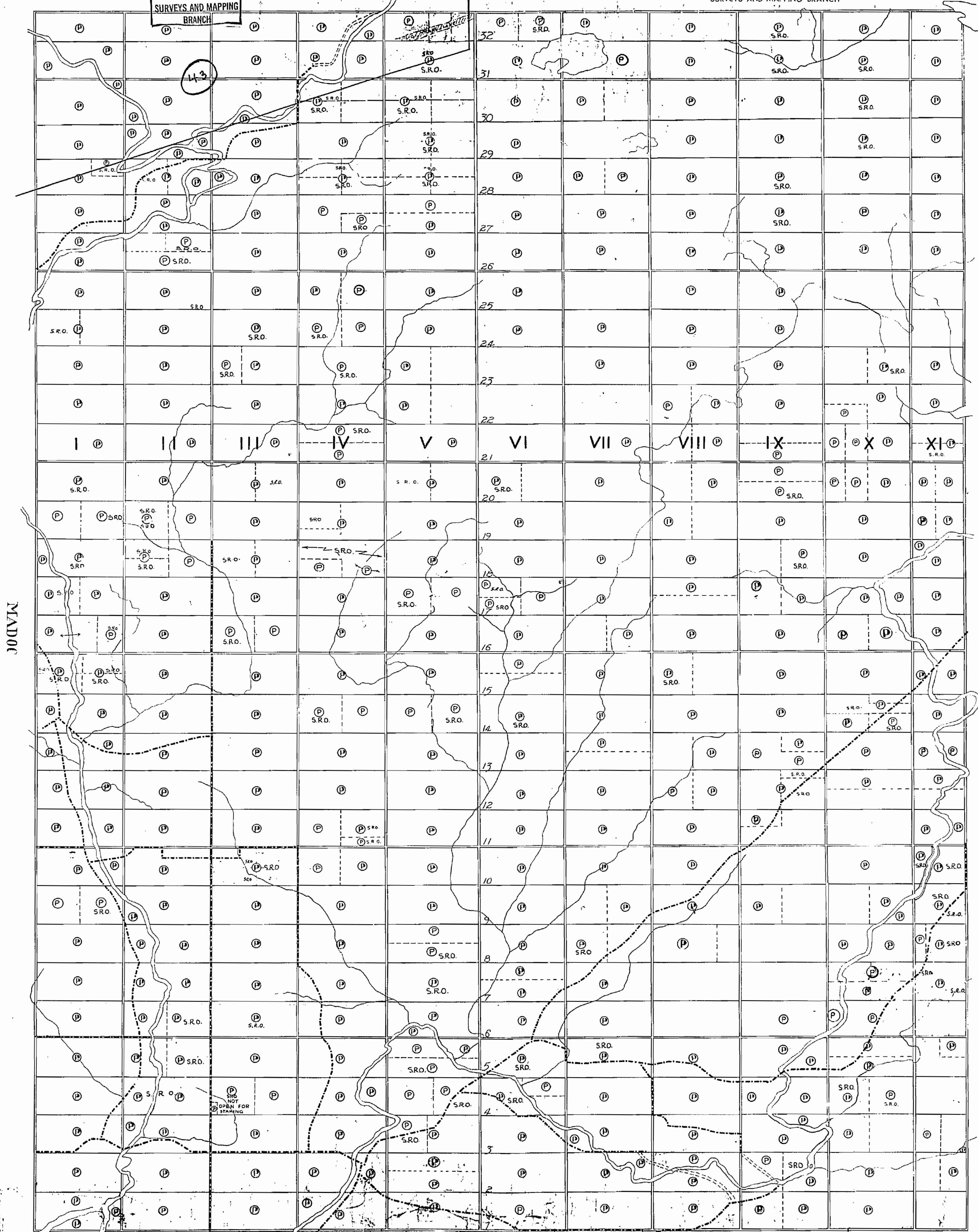




DATE OF ISSUE  
JUN 14 1976  
SURVEYS AND MAPPING  
BRANCH

GRIMSTHORPE

ONTARIO  
MINISTRY OF NATURAL RESOURCES M.89  
SURVEYS AND MAPPING BRANCH



MADOC

KALAMBAR

400' Surface rights reservation around all lakes & rivers  
SCALE  
40 Chains = 1" (1:1600)

ELZEVR TWP

LEGEND

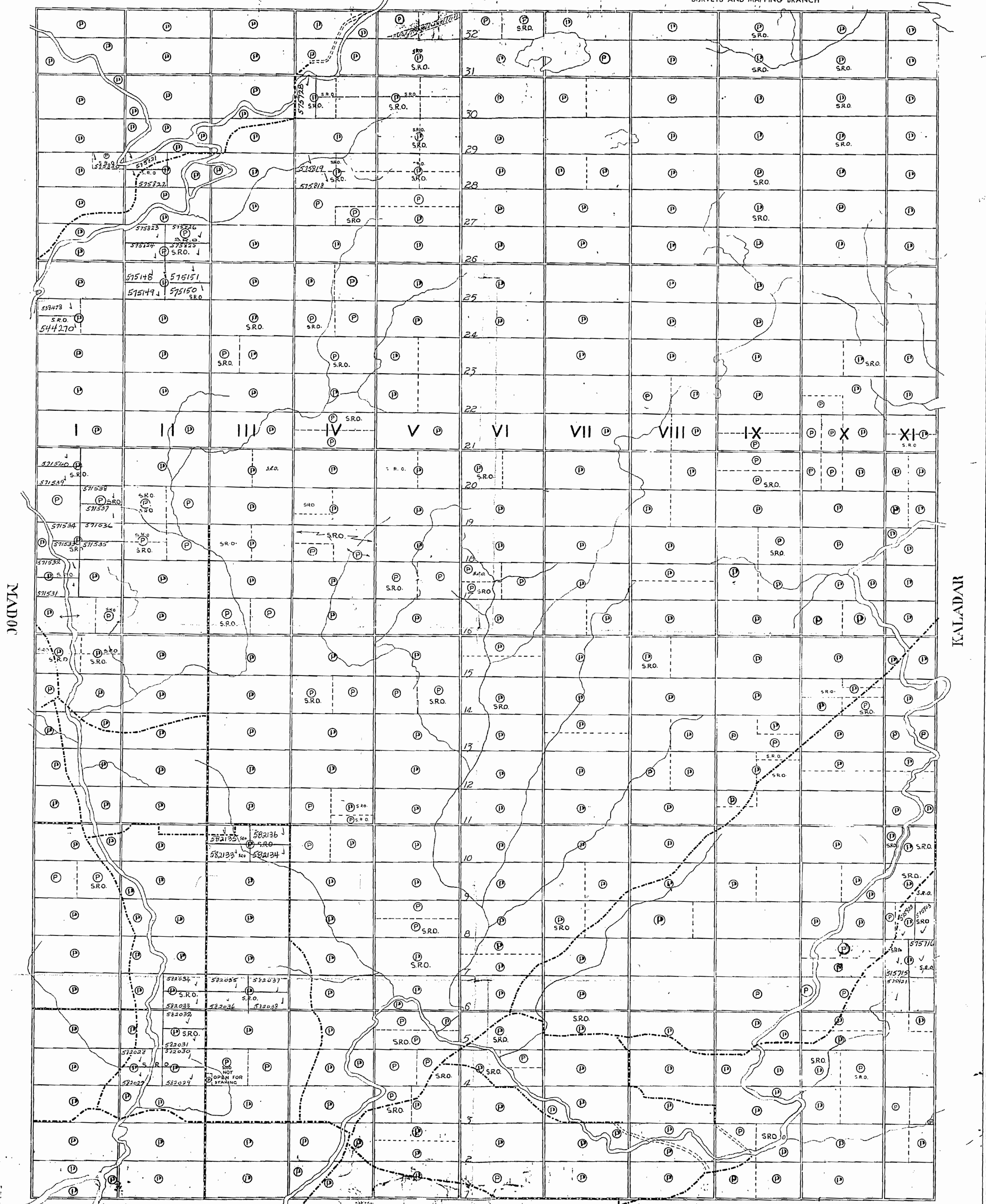
- CANCELLED PATENTED LAND
- CROWN LAND SALE LEASES
- LOCATED LAND
- LICENSE OF OCCUPATION
- MINING RIGHTS ONLY
- SURFACE RIGHTS ONLY
- M.R.O.
- S.R.O.





GRIMSTHORPE

ONTARIO  
MINISTRY OF NATURAL RESOURCES M.89  
SURVEYS AND MAPPING BRANCH



SCALE  
40 Chains = 1 Mile

ELZEVR TWP (M89) TWEED

LEGEND

- CANCELLED PATENTED LAND
- CROWN LAND SALE
- LEASES
- LOCATED LAND
- LICENSE OF OCCUPATION
- MINING RIGHTS ONLY SURFACE RIGHTS
- M.R.O. DATE OF ISSUE S.R.O.

NOV - 9 1977  
SURVEYS AND MAPPING BRANCH