

CARTIER

Sudbury District

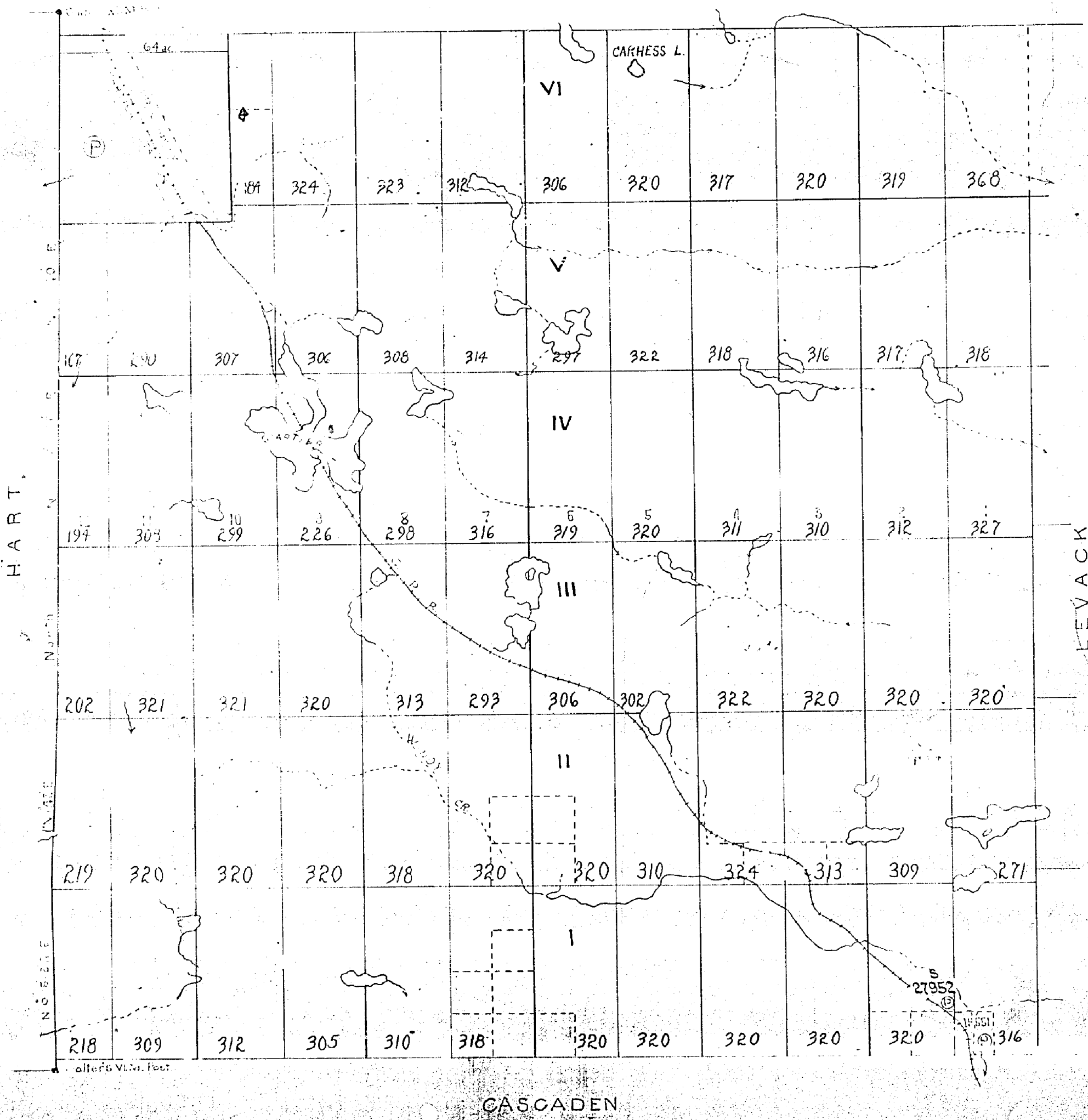
SCALE 40 CHAINS = 1 Inch.

No. h. R.



No. 10000000

HESS

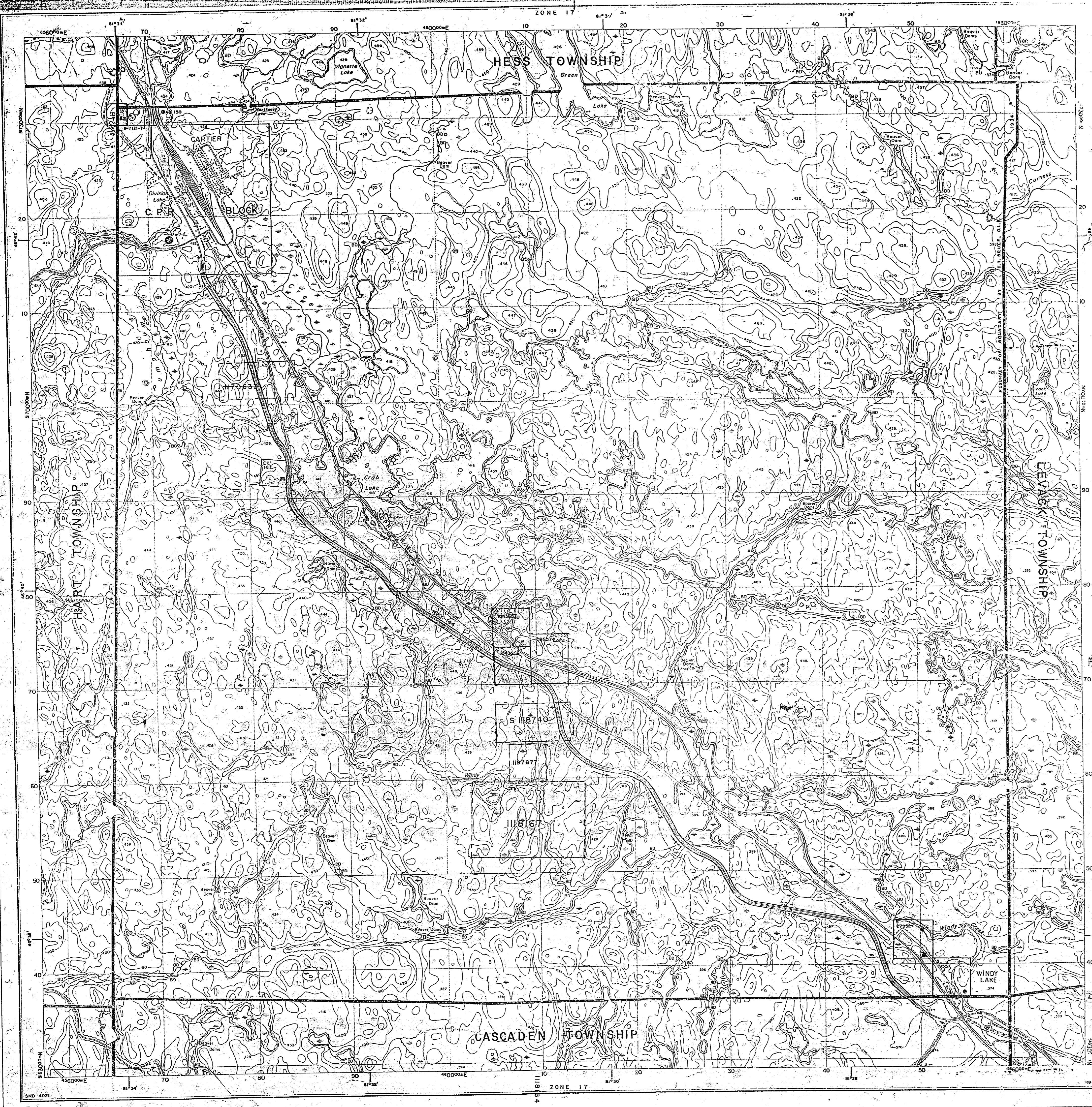


HART

LEVACK

CASCADEN

M704

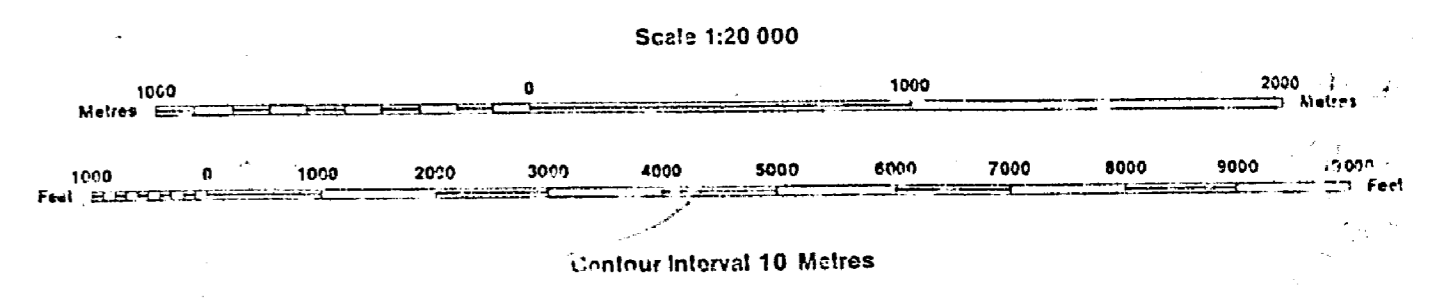


INDEX TO LAND DISPOSITION

PLAN
 G-4C21
 TOWNSHIP

CARTIER

M.R.R. ADMINISTRATIVE DISTRICT
 SUDBURY
 MINING DIVISION
 SUDBURY
 LAND TITLES/REGISTRY DIVISION
 SUDBURY



DATE OF ISSUE
 AUG 22 1985

AREAS WITHDRAWN FROM DISPOSITION:
 MRO - Mining Rights Only
 SRO - Surface Rights Only
 M+S - Mining and Surface Rights

SYMBOLS

Boundary
Township, Meridian, Baseline
Road allowance, surveyed
shoreline
Lot/Concession, surveyed
unsurveyed
Parcel, surveyed
unsurveyed
Right-of-way, road
railway
utility
Reservation
Cliff, Pit, File
Contour
Interpolated
Approximate
Depression
Control point (horizontal)
Flooded land
Mine head frame
Pipeline (above ground)
Railway, single track
double track
abandoned
Road, highway, county, township
access
trail, bush
Shoreline (original)
Transmission line
Wooded area

NOTES
 SUBDIVISION OF THIS TOWNSHIP INTO LOTS
 AND CONCESSIONS WAS ANNULLED ON 27 APR. 1955.

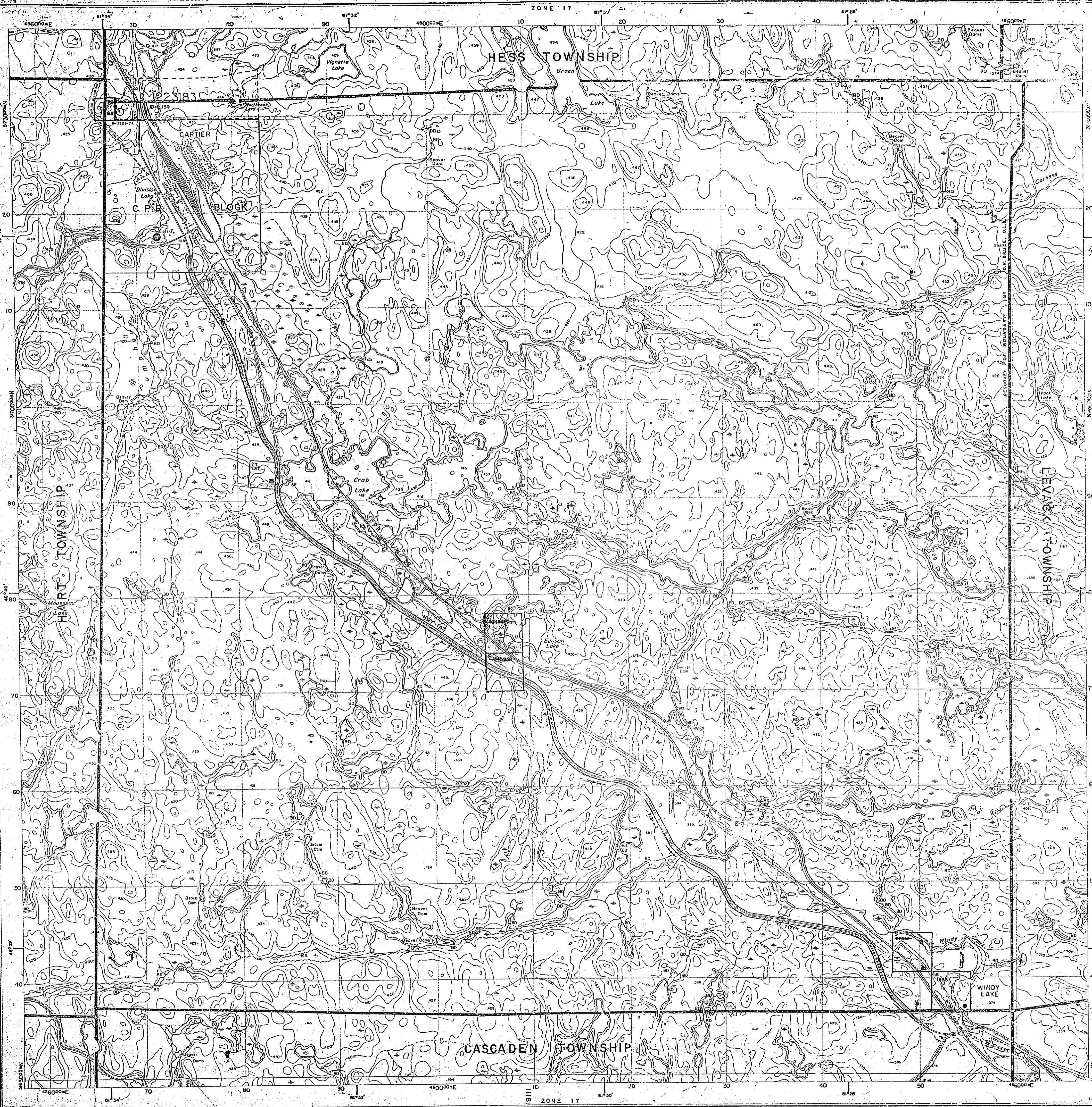
* S.R. & M.R. OPENED JUNE 1, 1892

LEGEND OF SYMBOLS

Patrol
Surface & Mining Rights
Surface Rights Only
Mining Rights Only
Lease
Surface & Mining Rights
Surface Rights Only
Mining Rights Only
Licence of Occupation
Order-in-Council
Cancelled
Reservation
Sand & Gravel
LAND USE PERMIT

THE INFORMATION THAT
 APPEARS ON THIS MAP
 HAS BEEN COMPILED
 FROM VARIOUS SOURCES,
 AND ACCURACY IS NOT
 GUARANTEED. THOSE
 WISHING TO STAKE MINING
 CLAIMS SHOULD CONSULT
 WITH THE MINING
 RECORDER, MINISTRY OF
 NORTHERN DEVELOPMENT
 AND MINES, FOR ADDITIONAL
 INFORMATION ON THE STATUS OF THE
 LANDS SHOWN HEREON.

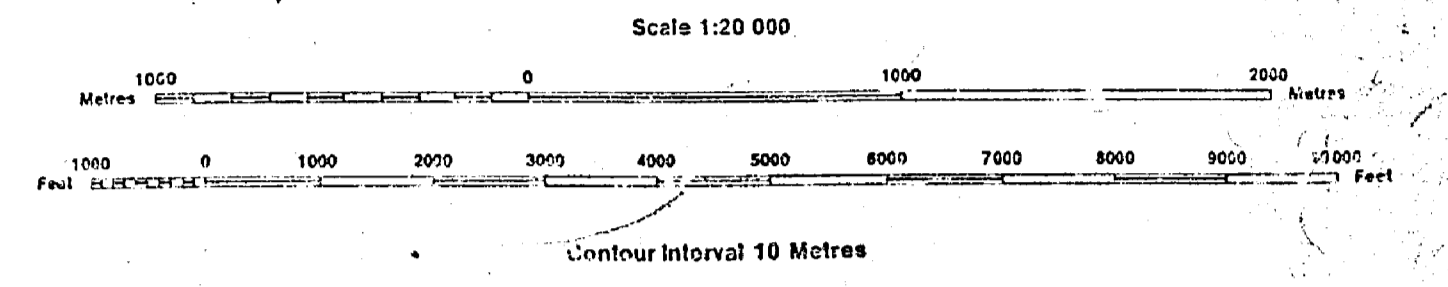
CARTIER TWP



INDEX TO LAND DISPOSITION

PLAN
G-4C21
 TOWNSHIP
CARTIER
 DATE OF ISSUE
OCT 22 1998
 PROVINCIAL RECORDING
 OFFICE - SUDBURY

M.R. ADMINISTRATIVE DISTRICT
SUDBURY
 MINING DIVISION
SUDBURY
 LAND TITLES/REGISTRY DIVISION
SUDBURY



AREAS WITHDRAWN FROM DISPOSITION

Description	Order No.	Date	Disposition	File
SEC. 36/80	W-42/86	21 M.Y. 1988	S.-M.	18555

SYMBOLS

Boundary
Township, Meridian, Baseline
Road allowance; surveyed
shoreline
Lot/Concession; surveyed
unsurveyed
Parcel; surveyed
unsurveyed
Right-of-way; road
railway
utility
Reservation
Cut, Pit, Fila
Contour
Interpolated
Approximate
Depression
Control point (horizontal)
Flooded land
Mine head frame
Pipeline (above ground)
Railway; single track
double track
abandoned
Road, highway, county, township
trail, bush
Shoreline (original)
True
Wooded area

NOTES

SUBDIVISION OF THIS TOWNSHIP INTO LOTS AND CONCESSIONS WAS ANNULLED ON 27 APR. 1953.

* S.R. & M.R. OPENED JUNE, 1992

DISPOSITION OF GROUP LOTS

Patrol
Surface & Mining Rights
Surface Rights Only
Mining Rights Only
Lease
Surface & Mining Rights
Surface Rights Only
Mining Rights Only
License of Occupation
Order-in-Council
Cancelled
Reservation
Sand & Gravel
LAND USE PERMIT

THE INFORMATION THAT APPEARS ON THIS MAP HAS BEEN COMPILED FROM VARIOUS SOURCES, AND ACCURACY IS NOT GUARANTEED. THOSE WISHING TO STAKE MINING CLAIMS SHOULD CONSULT WITH THE MINING RECORDER, MINISTRY OF NORTHERN DEVELOPMENT AND MINES, FOR ADDITIONAL INFORMATION ON THE STATUS OF THE LANDS SHOWN HEREON.

HESS TWP.

Handwritten: # 1-1-1
Twp
OLD

THE TOWNSHIP OF
OF
CARTIER
DISTRICT of SUDBURY
SUDBURY MINING
DIVISION

SCALE: 1 INCH TO 40 CHAINS

LEGEND

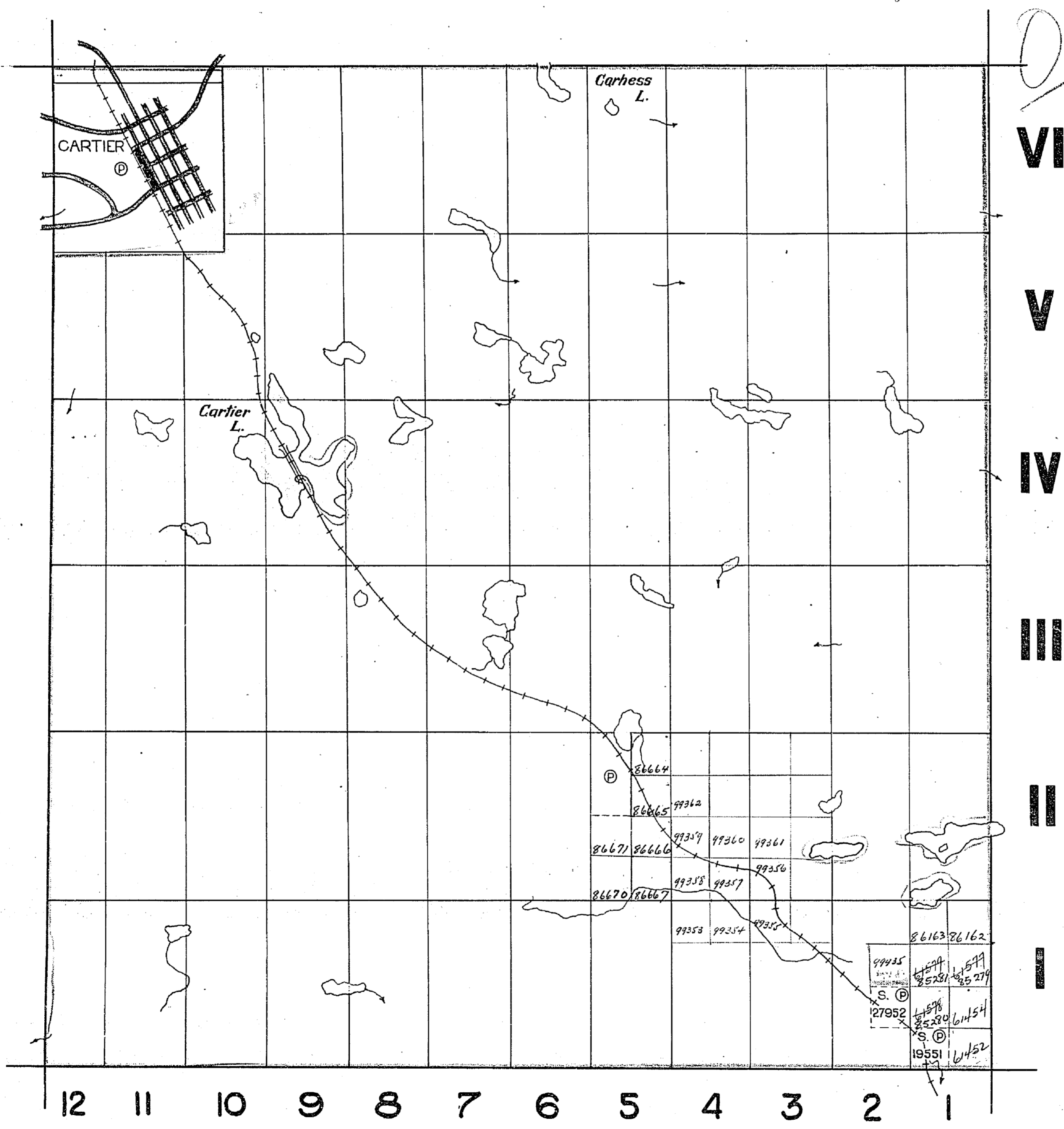
- PATENTED LAND.....Ⓟ
- CROWN LAND SALE.....Ⓞ
- LICENSE of OCCUPATION..LO.
- LOCATED LAND.....Loc.
- C.P.R. RAILWAY.....+++
- IMPROVED ROADS.....==

NOTES

Handwritten:
— 400' Res.
Subdivision Annulled
Subject to Sec 50



HART TWP



VI

V

IV

III

II

I

LEVACK TWP

CASCADEN TWP.



M-704

DEPARTMENT of MINES
ONTARIO

HESS TWP.

Tring file
sect 53

THE TOWNSHIP OF
OF
CARTIER
DISTRICT of SUDBURY
SUDBURY MINING
DIVISION

SCALE: 1 INCH TO 40 CHAINS

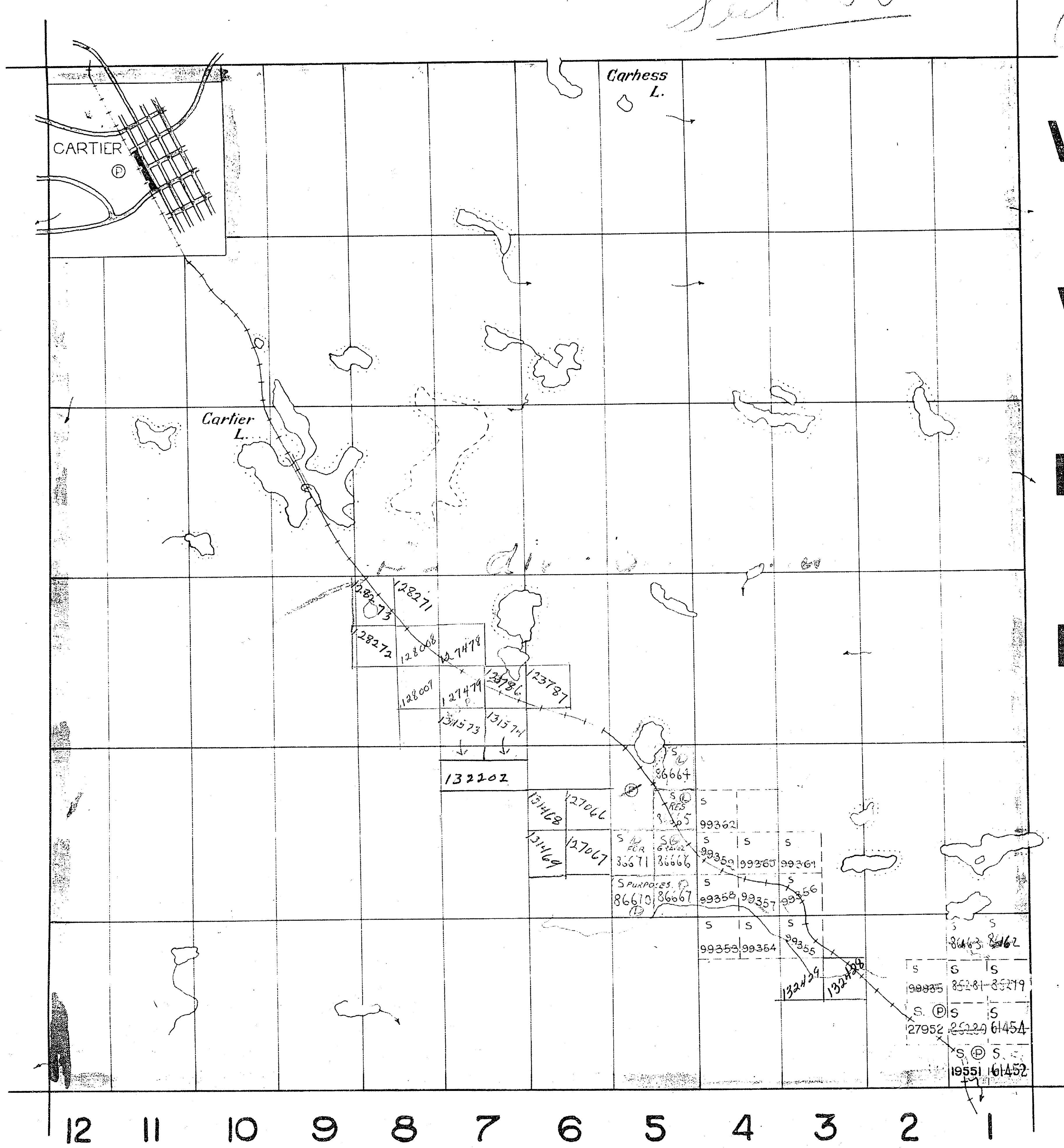
LEGEND

- PATENTED LAND Ⓞ
- CROWN LAND SALE Ⓞ
- LICENSE of OCCUPATION... L.O.
- LOCATED LAND..... Loc.
- C.P.R. RAILWAY..... +++
- IMPROVED ROADS..... ==

NOTES

For Reference to the Dept. of Lands & Forests
under this...

HART TWP



VI

V

IV

III

II

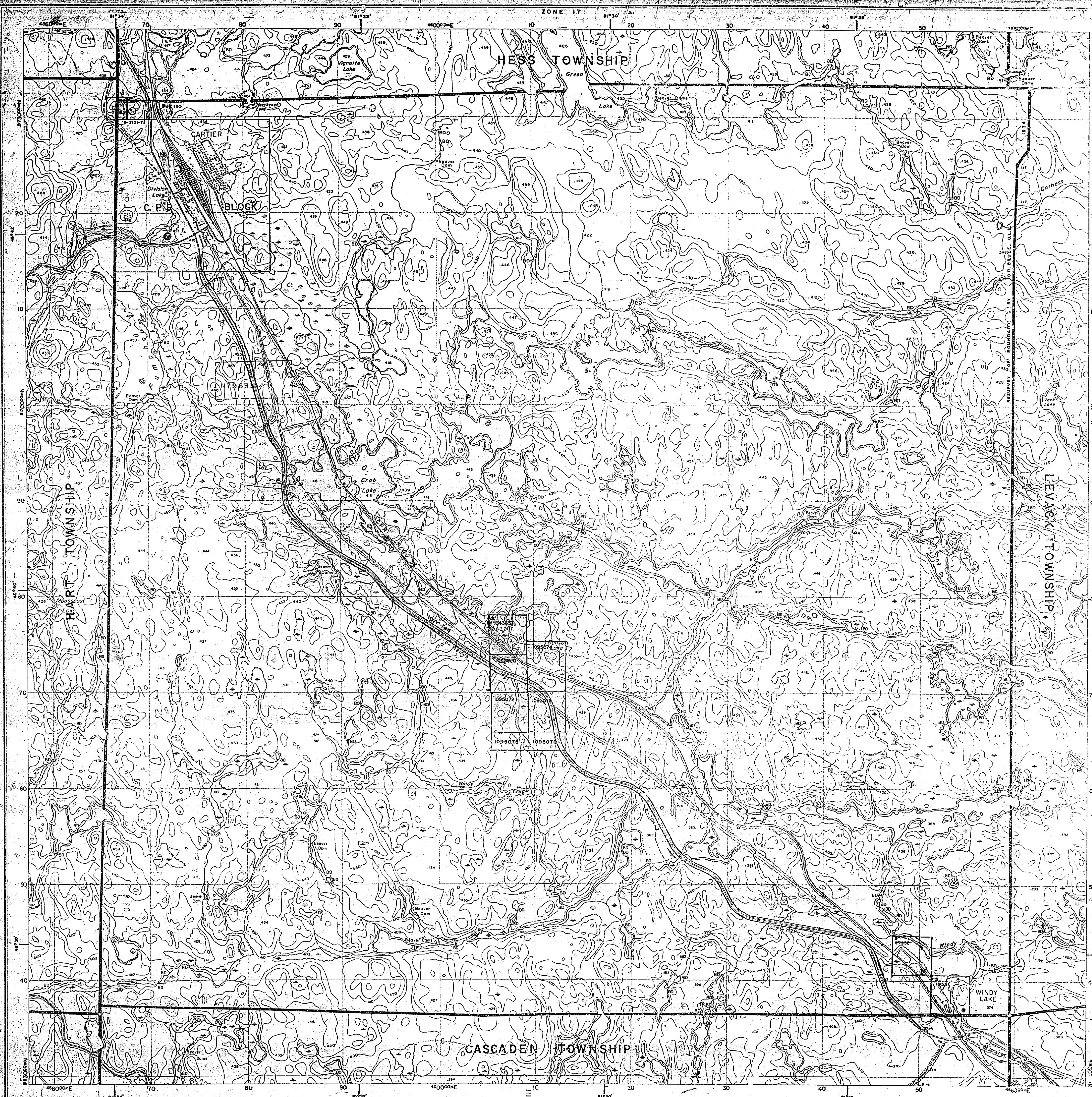
I

LEVACK TWP

CASCADEN TWP.

M-704

DEPARTMENT of MINES
ONTARIO



Ministry of Natural Resources
Ontario

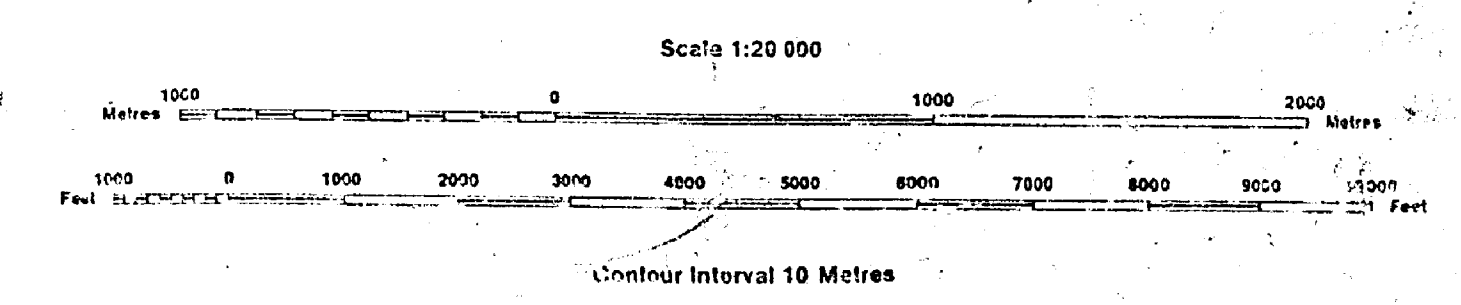
Ministry of Northern Development and Mines

IN SERVICE OCT. 3/89.

INDEX TO LAND DISPOSITION

PLAN
G-4C21
TOWNSHIP
CARTIER

M.N.R. ADMINISTRATIVE DISTRICT
SUDBURY
MINING DIVISION
SUDBURY
LAND TITLES/REGISTRY DIVISION
SUDBURY



AREAS WITHDRAWN FROM DISPOSITION

Description	Order No.	Date	Disposition	File
SEC. 36/80	W-42/85	21 W-388	S.R.M.	18777

SYMBOLS

Boundary
Township, Meridian, Bar-line
Road allowance; surveyed
shoreshline
Lot/Concession; surveyed
unsurveyed
Parcel; surveyed
unsurveyed
Right-of-way; road
railway
utility
Reservation
City, P.A. File
Contour
Interpolated
Approximate
Disposition
Control point (horizontal)
Flooded land
Mine head frame
Pipeline (above ground)
Railway; single track
double track
abandoned
Road; Highway, county, township
access
trail, bush
Undergrowth
Tr.
Wooded area

NOTES
SUBDIVISION OF THIS TOWNSHIP INTO LOTS
AND CONCESSIONS WAS ANNULLED ON 27 APR. 1955.

* S.R. & M.R. OPENED JUNE 1, 1992

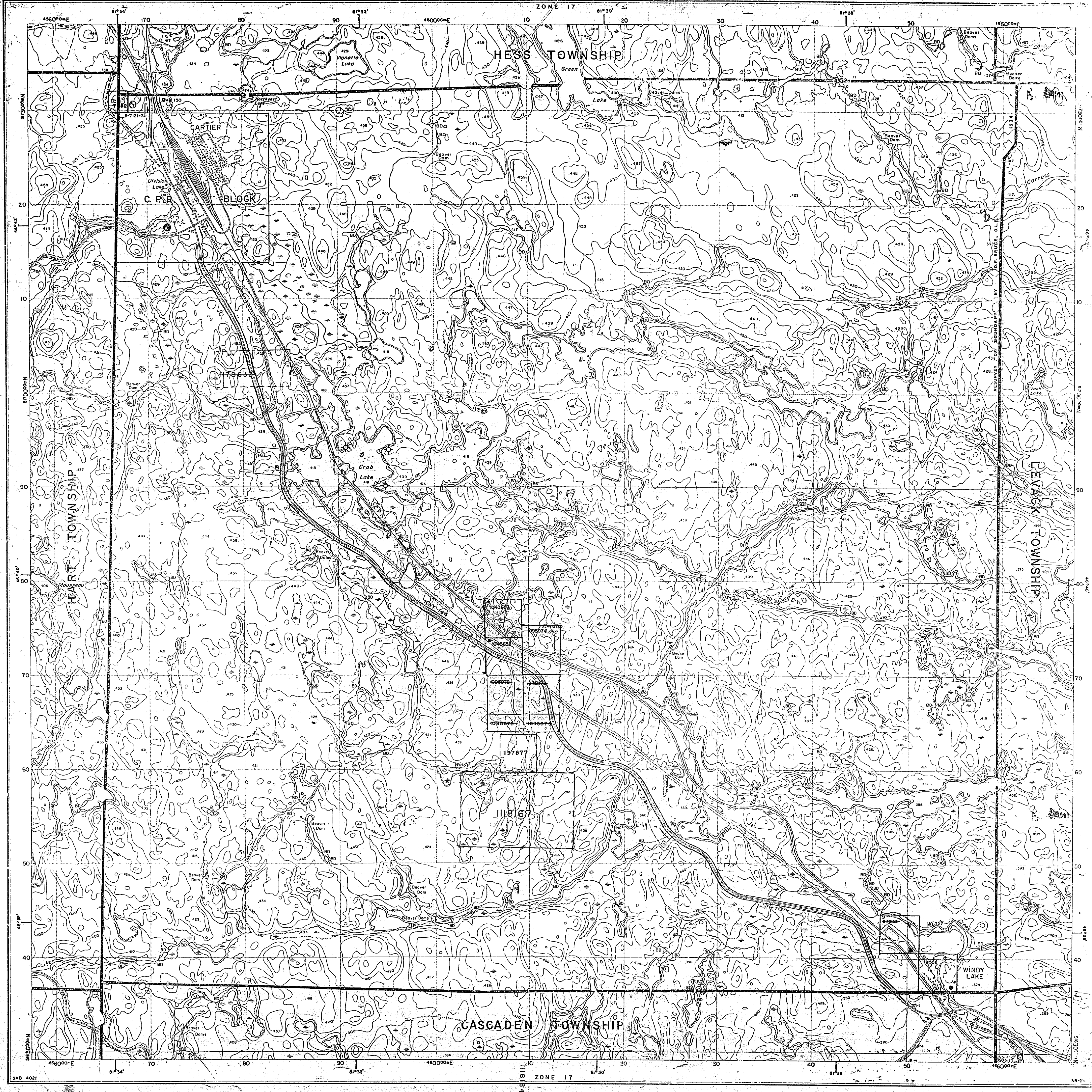
DATE OF ISSUE
Feb 2 1994
SUDBURY
MINING RECORDER'S OFFICE

DISPOSITION OF CONVEYANCES

Surface & Mining Right
Surface Rights Only
Mining Rights Only
Lease
Surface & Mining Rights
Surface Rights Only
Mining Rights Only
License of Occupation
Order-in-Council
Cancelled
Reservation
Sand & Gravel

THE INFORMATION THAT APPEARS ON THIS MAP HAS BEEN COMPILED FROM VARIOUS SOURCES AND ACCURACY IS NOT GUARANTEED. THOSE WISHING TO STAKE MINING CLAIMS SHOULD CONSULT WITH THE MINING RECORDER, MINISTRY OF NORTHERN DEVELOPMENT AND MINES, FOR ADDITIONAL INFORMATION ON THE STATUS OF THE LANDS SHOWN HEREON.

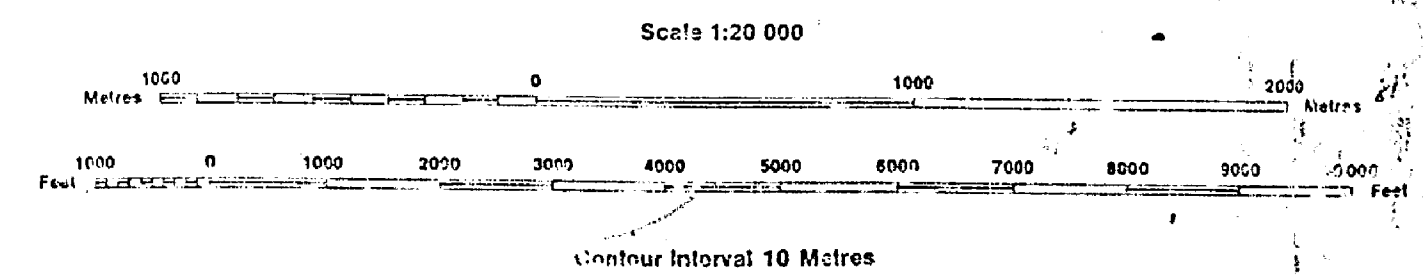
Map base and land disposition from the Survey and Mapping Branch, Ministry of Natural Resources. The disposition of land, lot, concession and parcel boundaries on this index was supplied by the administrative offices only.



INDEX TO LAND DISPOSITION

PLAN
 G-4021
 TOWNSHIP
CARTIER

M. & N. R. ADMINISTRATIVE DISTRICT
SUDBURY
 MINING DIVISION
SUDBURY
 LAND TITLES/REGISTRY DIVISION
SUDBURY



DATE OF ISSUE
 AUG 10 1985
 SUDBURY
 MINING RECORDERS' OFFICE

AREAS WITHDRAWN FROM DISPOSITION

Description	Order No.	Date	Disposition	File
MRO - Mining Rights Only				
SRO - Surface Rights Only				
M + S - Mining and Surface Rights				
SEC. 34/80	W-42/85	21 V-1986	S.A.M.	1E

SYMBOLS

Boundary
Township, Meridian, Base-line
Road allowance, surveyed
shoreline
Lot/Concession, surveyed
unsurveyed
Parcel, surveyed
unsurveyed
Right-of-way, road
railway
utility
Reservation
Cliff, Pit, Fide
Contour
Interpolated
Approximate
Depression
Control point (horizontal)
Flooded land
Mine head frame
Pipeline (above ground)
Railway, single track
double track
abandonment
Road, highway, county, township
access
trail, bush
Shoreline (original)
Tr.
Wounded area

NOTES

SUBDIVISION OF THIS TOWNSHIP INTO LOTS AND CONCESSIONS WAS ANNULLED ON 27 APR. 1955.

* S.R. & M.R. OPENED JUNE 1, 1992

Patrol
Surface & Mining Rights
Surface Rights Only
Mining Rights Only
Lease
Surface & Mining Rights
Surface Rights Only
Mining Rights Only
Licence of Occupation
Order-in-Council
Cancelled
Reservation
Sand & Gravel
LAND USE PERMIT

THE INFORMATION THAT APPEARS ON THIS MAP HAS BEEN COMPILED FROM VARIOUS SOURCES, AND ACCURACY IS NOT GUARANTEED. THOSE WISHING TO STAKE MINING CLAIMS SHOULD CONSULT WITH THE MINING RECORDER, MINISTRY OF NORTHERN DEVELOPMENT AND MINES, FOR ADDITIONAL INFORMATION ON THE STATUS OF THE LANDS SHOWN HEREON.

Map base and land disposition from sources and Mapping branch, Ministry of Natural Resources and Northern Development.

The disposition of land, location of localities and parcel boundaries on this index was compiled from administrative sources only.

CARTIER TWP

G-4021

June, 1984

THE TOWNSHIP OF

CARTIER

DISTRICT of SUDBURY
SUDBURY MINING
DIVISION

SCALE: 1 INCH TO 40 CHAINS

LEGEND

- PATENTED LAND ⊙
- CROWN LAND SALE ⊙
- LICENSE of OCCUPATION. L.O. Loc.
- LOCATED LAND Loc.
- C.P.R. RAILWAY +++
- IMPROVED ROADS ———

NOTES

400' Surface Rights Reservation around all Lakes and Rivers.

Order No. W. 48/86 NER
Surface & Mining Rights
MNR Files. T598 Vol. 19
188854

HESS TWP.

VI

V

IV

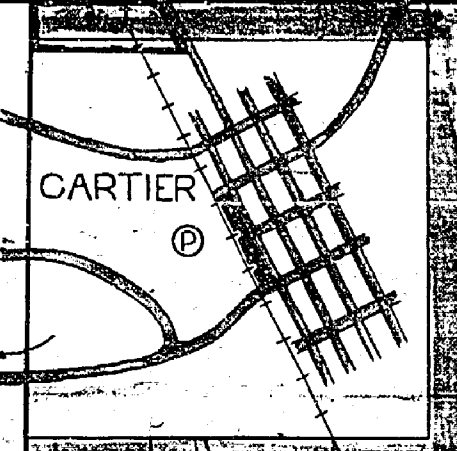
III

II

I

LEVACK TWP.

Order No. W-48/86 NER.
Surface & Mining Rights

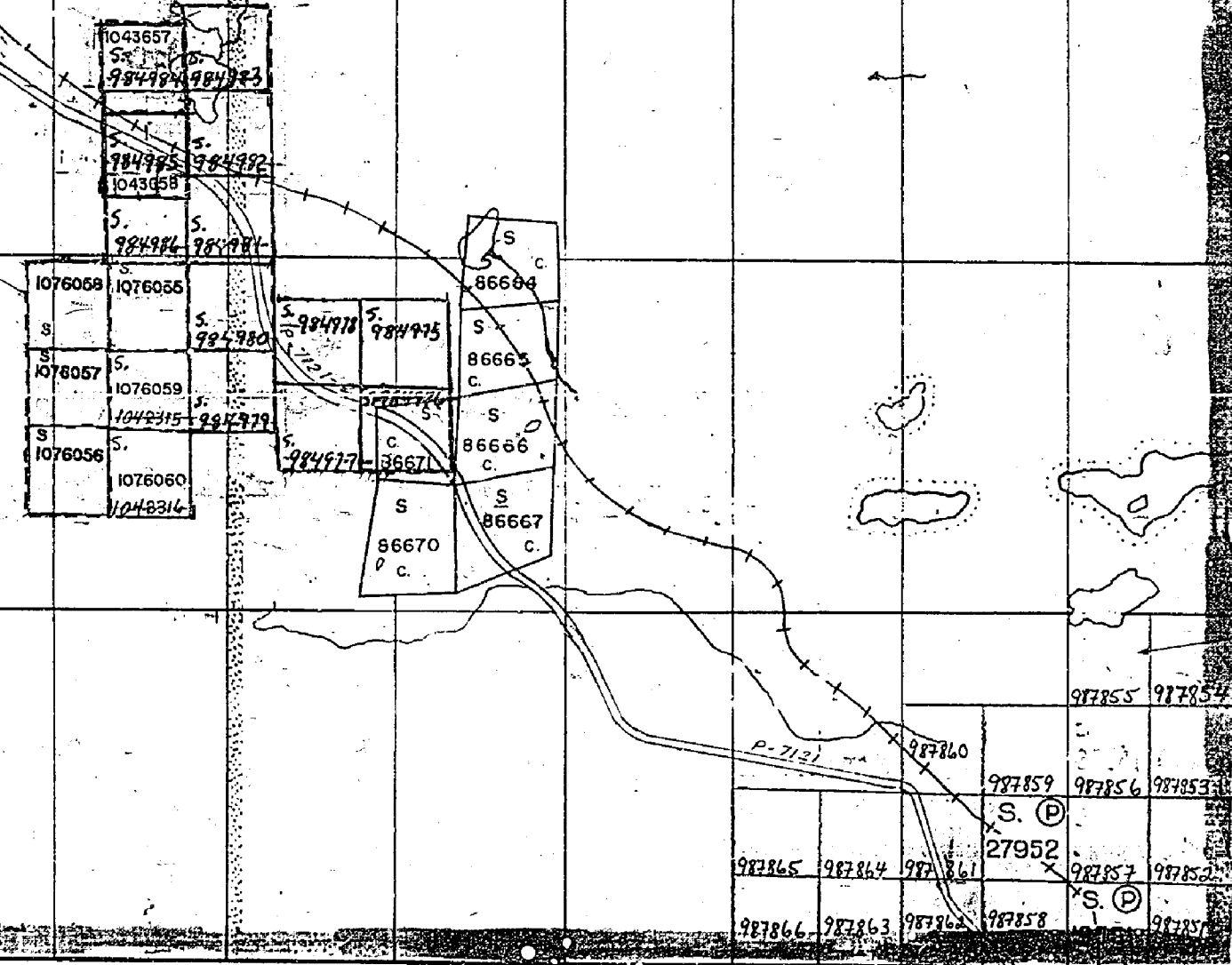


CARTIER

Carhess L.

Carlier L.

Subdivision Annulled



MNR GRAVEL
RESERVE 4E-13
(stippled area)

12 11 10 9 8 7 6 5 4 3 2 1

CASCADEN TWP.

M.704 CARTIER

ON. ARIO
MINISTRY OF NATURAL RESOURCES
SURVEY AND MAPPING BRANCH

THE TOWNSHIP
OF

CARTIER

DISTRICT of SUDBURY
SUDBURY MINING
DIVISION

SCALE: 1 INCH TO 40 CHAINS

LEGEND

- PATENTED LAND.....⊙
- CROWN LAND SALE.....⊙
- LICENSE of OCCUPATION. LO.
- LOCATED LAND.....Loc.
- C.P.R. RAILWAY.....+++
- IMPROVED ROADS.....

NOTES

400' Surface Rights Reservation around
all Lakes and Rivers.

July 31/65

HESS TWP.

VI

V

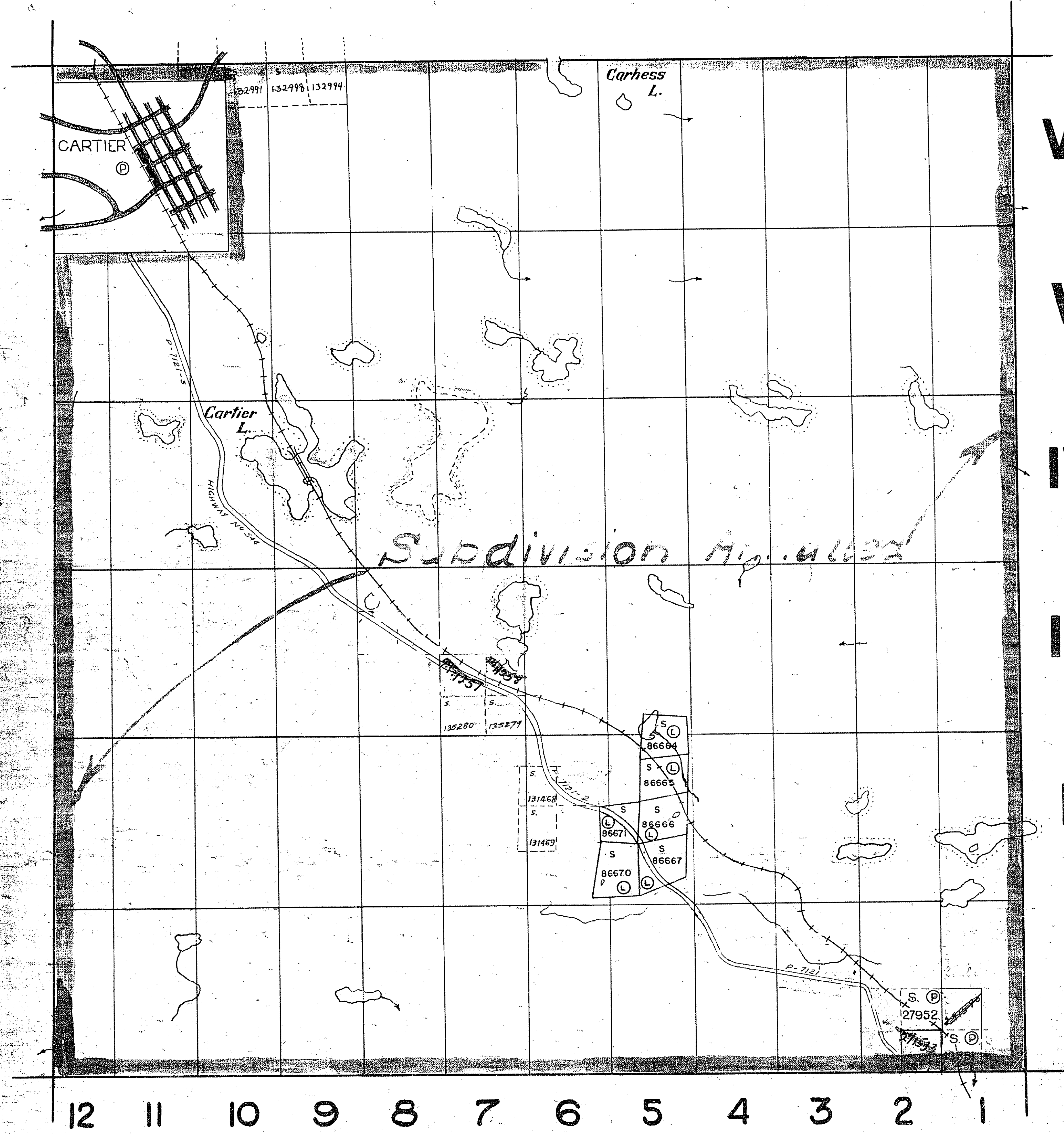
IV

III

II

I


LEVACK TWP.



CASCADEN TWP.

CARTIER
M-704

DEPARTMENT of MINES
ONTARIO



CARTIER

Sudbury District

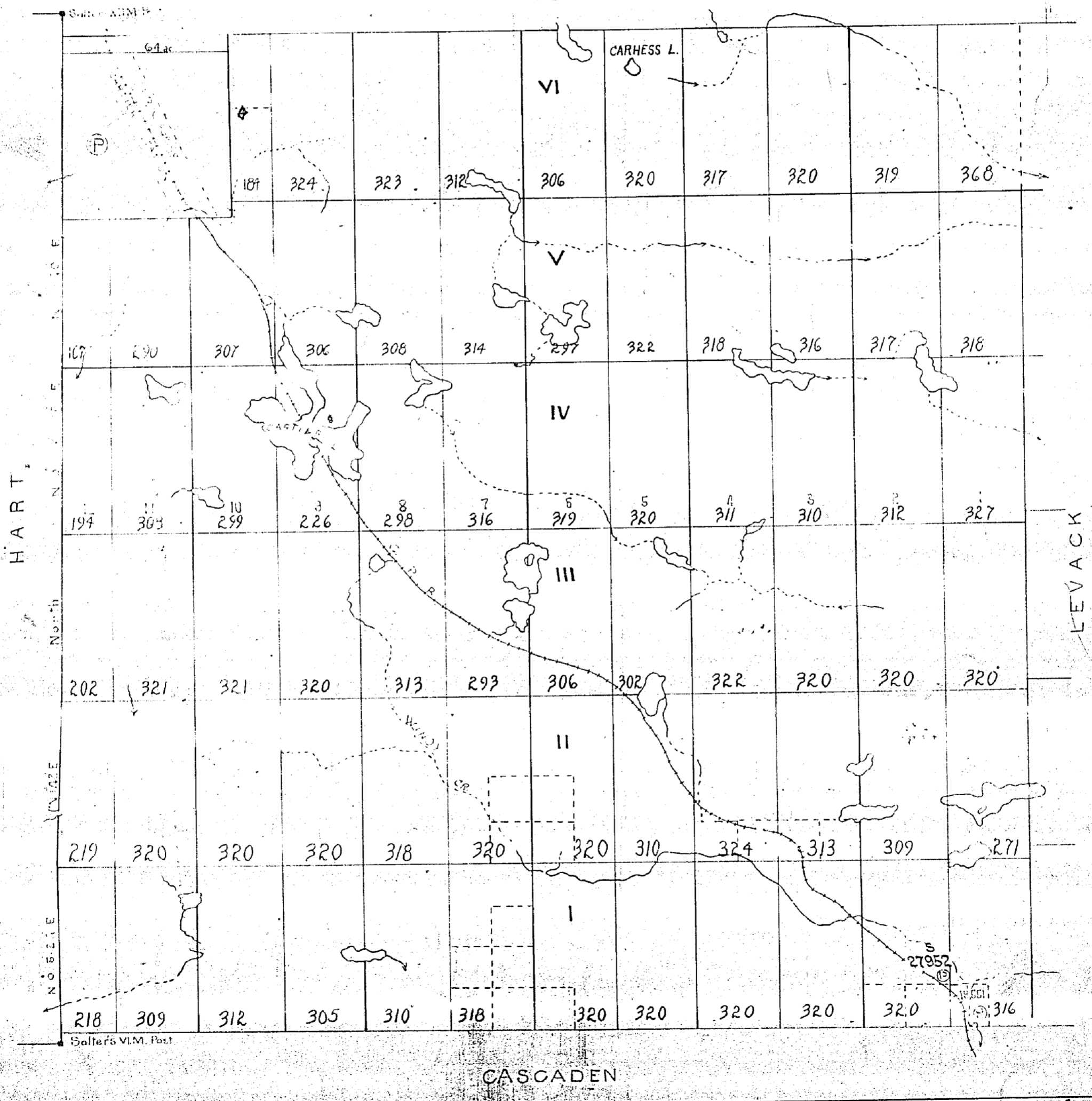
SCALE 40 CHAINS = 1 Inch.

No. 6. R.



Vertical text on the right side of the map, possibly a scale or reference.

H E S S

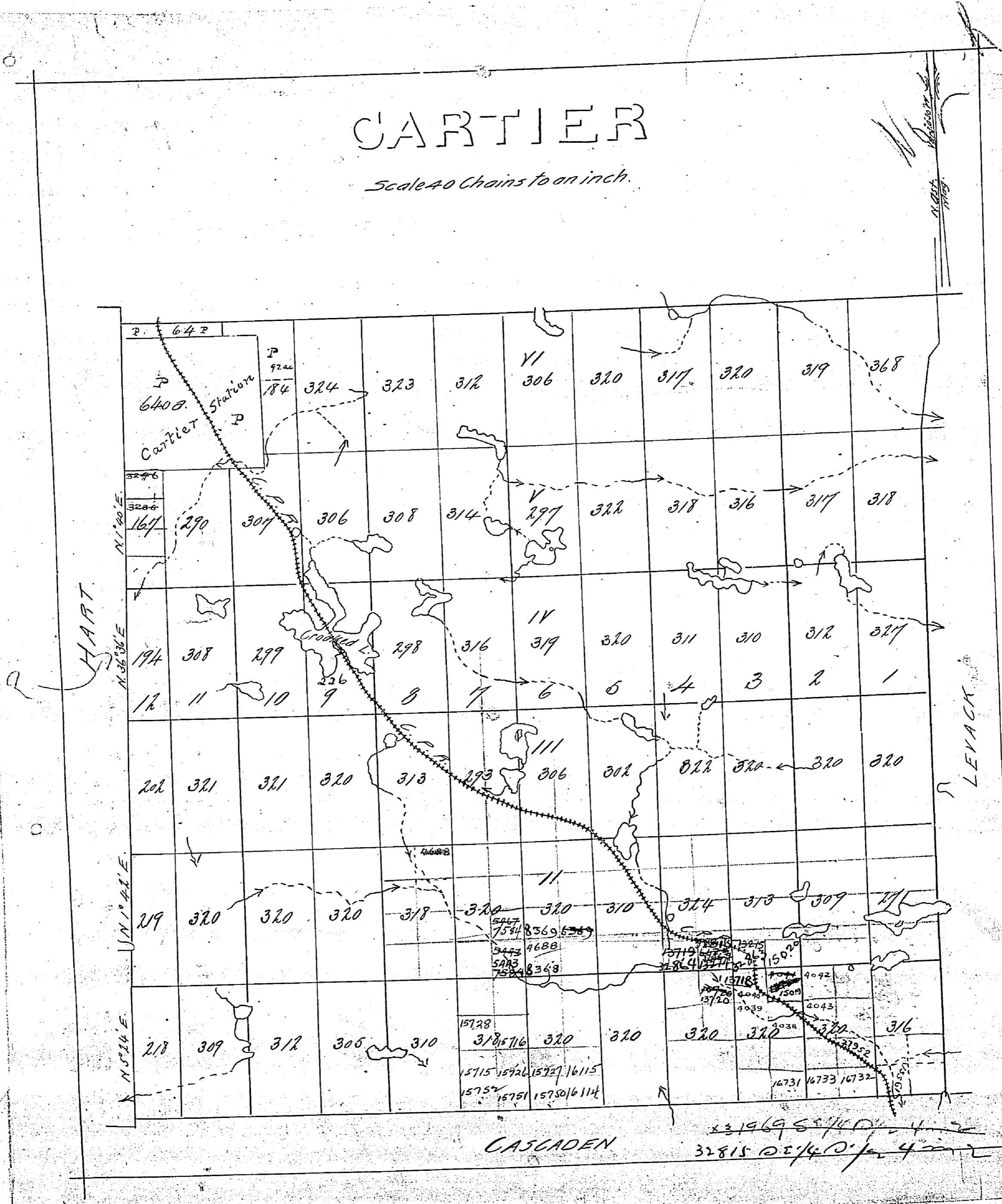


CASCADEN

M704

CARTIER

Scale 40 Chains to an inch.



M704

704

HESS TWP.

THE TOWNSHIP OF
OF
CARTIER

DISTRICT of SUDBURY
SUDBURY MINING
DIVISION

SCALE: 1 INCH TO 40 CHAINS

LEGEND

- PATENTED LAND.....⊙
- CROWN LAND SALE.....⊙
- LICENSE of OCCUPATION...LO.
- LOCATED LAND.....Loc.
- C.P.R. RAILWAY.....+++
- IMPROVED ROADS.....==

NOTES

— 400' lines
 Subdivision Annulled
 Subject to Sec 53

OLD

VI
V
IV
III
II
I

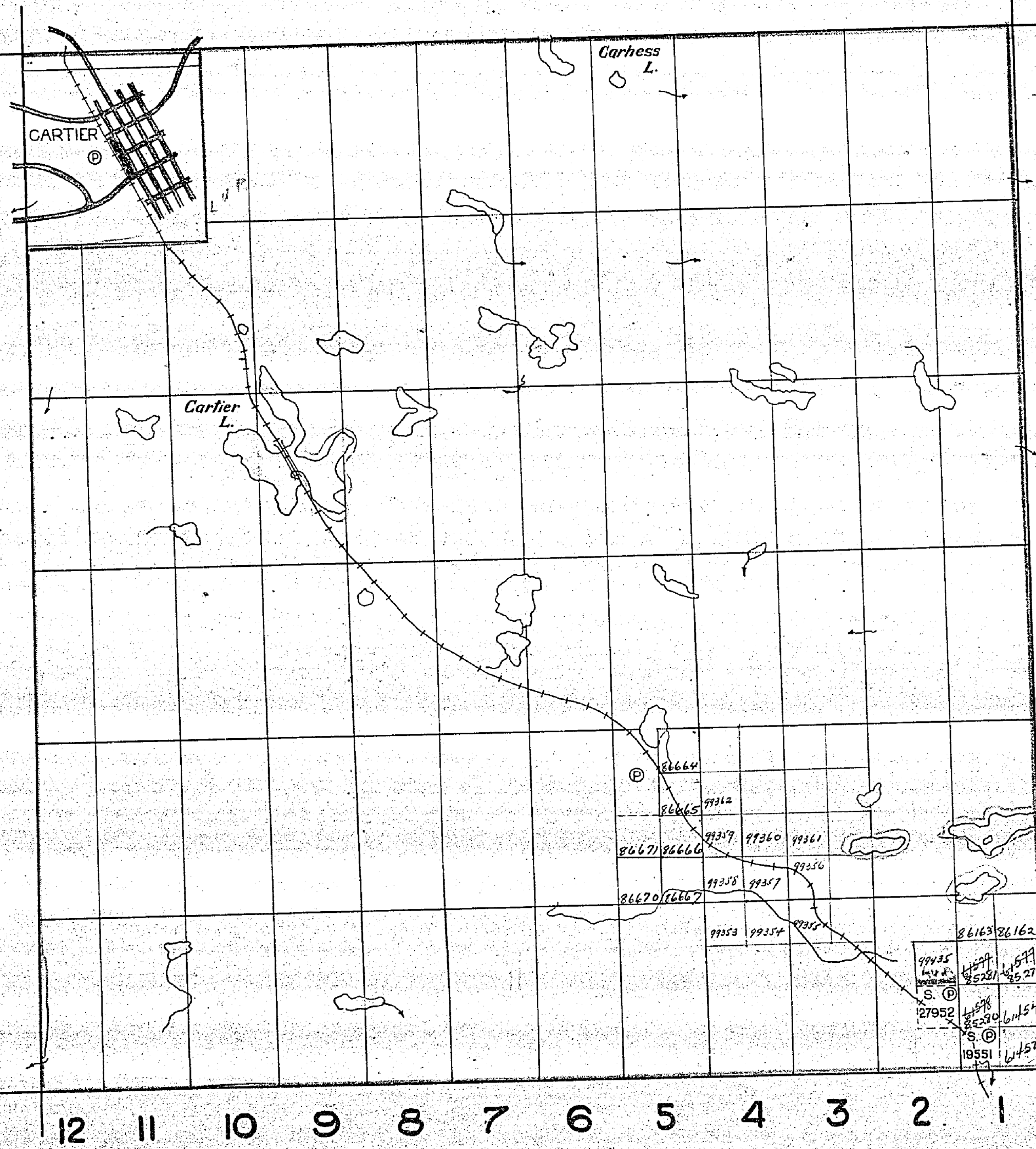
LEVACK TWP.

HART TWP.

Carhess L.

Cartier L.

CARTIER

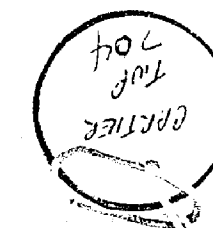


CASCADEN TWP.



M-704

DEPARTMENT of MINES
ONTARIO

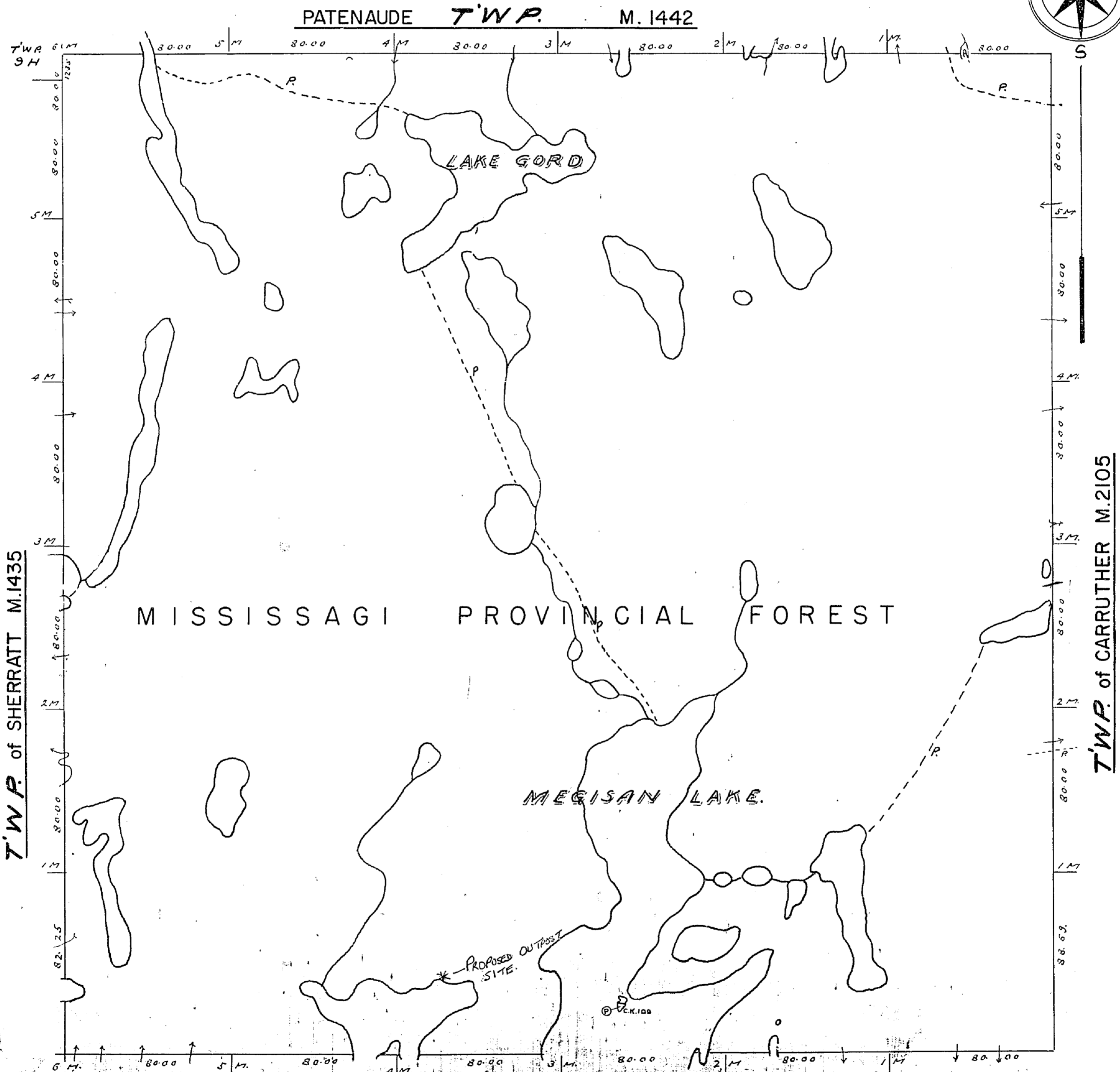
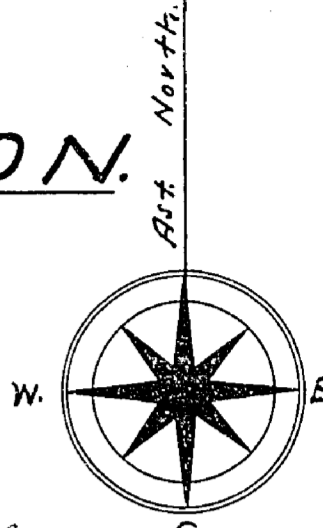


~~M.1434~~
G.3097

PLAN OF TWP. of CARTON (Tp. 8G)

SAULT STE. MARIE MINING DIVISION. DISTRICT OF SUDBURY.

—Scale, 40 chains to an inch.—



NOTES:

- Railways shown with ---
- Paved Highway with ———
- Gravel Highway with - - - - -
- Other Roads with
- Highway Route No. with 1 2 3 4 5
- Trails with ~ ~ ~ ~ ~
- Electric Telegraph Line with —+—+—+—+—
- Electric Power Line with —•—•—•—•—
- 100' SURFACE ELEVATION AROUND ALL LAKES
- Non-patented rights with [Symbol]
- Best Rights with [Symbol]
- Aboriginal with [Symbol]
- Other with [Symbol]
- Water with [Symbol]
- Water Right with [Symbol]
- Water Licence with [Symbol]
- Water Right Licence with [Symbol]

Replica by G. 3097
SAULT STE. MARIE
RECEIVED
DEC 17 1935
48510/1121/23/456

704

Trage file

HESS TWP

Sect. 53

THE TOWNSHIP OF
OF
CARTIER
DISTRICT of SUDBURY
SUDBURY MINING
DIVISION

SCALE: 1 INCH TO 40 CHAINS

LEGEND

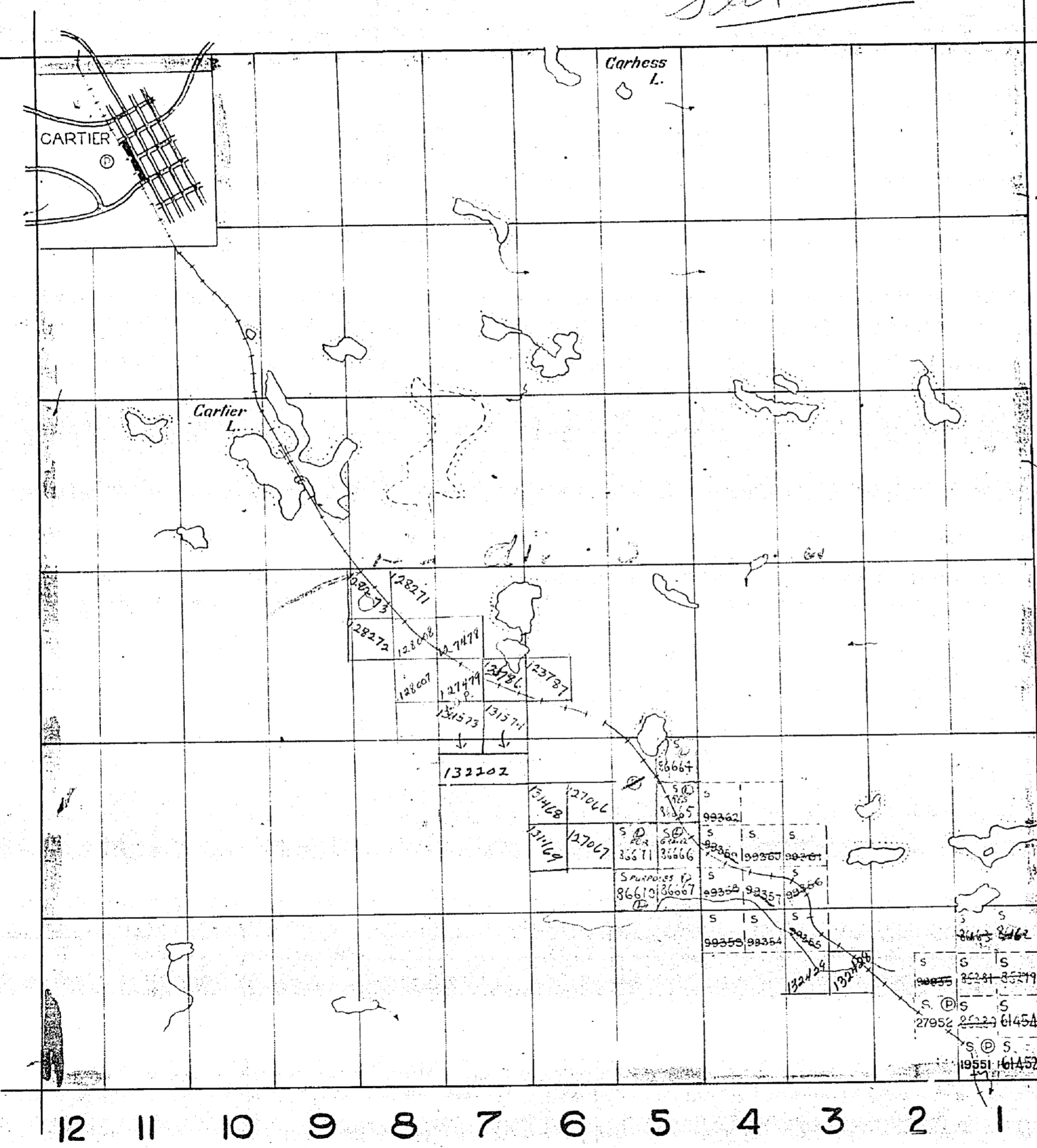
- PATENTED LAND ⊙
- CROWN LAND SALE ⊙
- LICENSE of OCCUPATION... L.O.
- LOCATED LAND..... Loc.
- C.P.R. RAILWAY..... +++
- IMPROVED ROADS..... ==

NOTES

1000 Feet to the Dept. of Lands & Forests
shown thus:

N

HART TWP



VI
V
IV
III
II
I

LEVACK TWP

12 11 10 9 8 7 6 5 4 3 2 1

CASCADEN TWP.

M-704

DEPARTMENT of MINES
ONTARIO

704

HESS TWP.

THE TOWNSHIP OF
CARTIER
 DISTRICT of SUDBURY
 SUDBURY MINING
 DIVISION

SCALE: 1 INCH TO 40 CHAINS

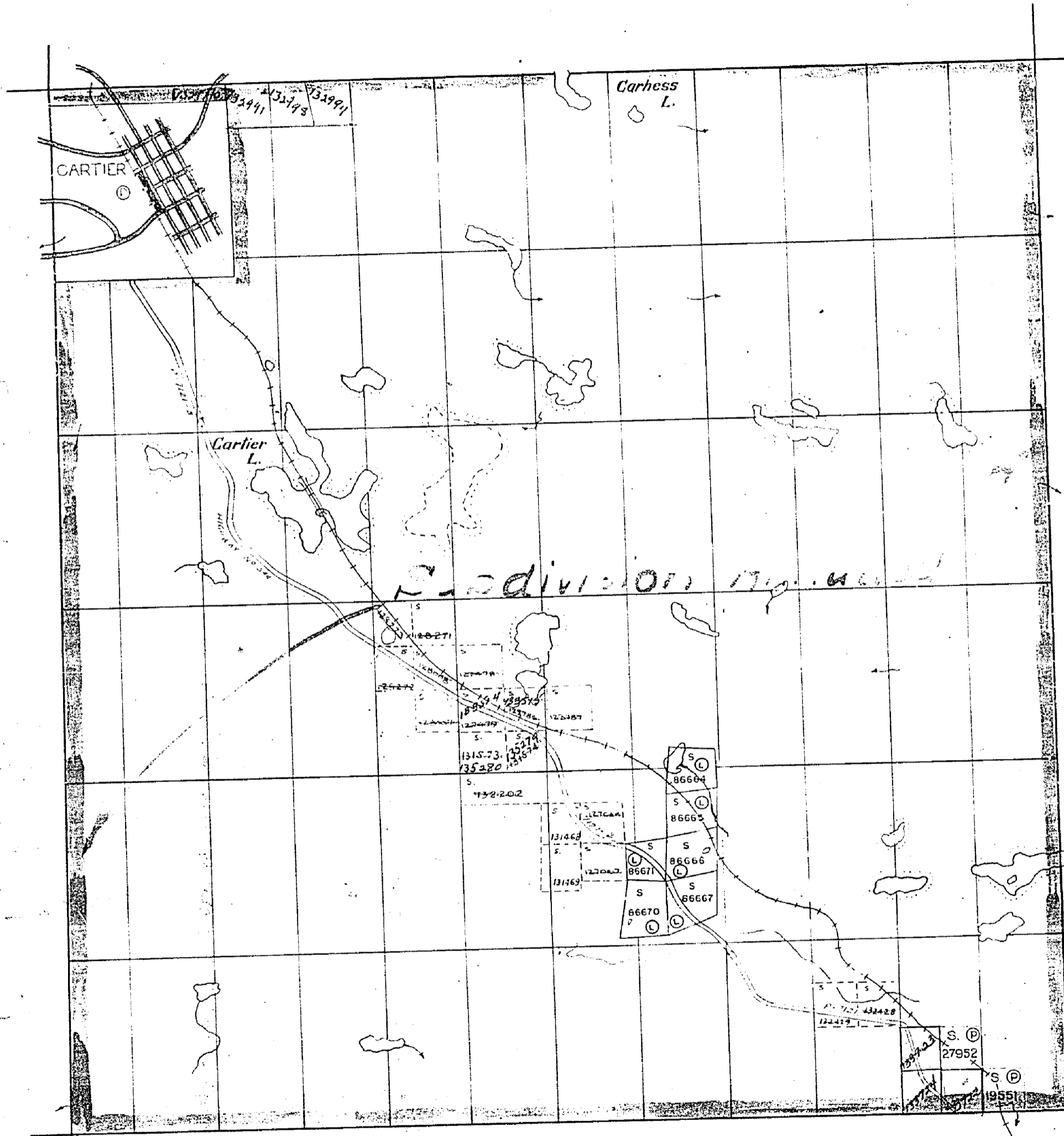
LEGEND

- PATENTED LAND.....Ⓢ
- CROWN LAND SALE.....Ⓞ
- LICENSE of OCCUPATION L.O. Loc.
- LOCATED LAND.....Loc.
- C.P.R. RAILWAY.....+++
- IMPROVED ROADS.....==

NOTES

400' Surface Rights Reservation around
all Lakes and Rivers.

HART TWP.



VI

V

IV

III

II

I

LEVACK TWP.

12 11 10 9 8 7 6 5 4 3 2 1

CASCADEN TWP.

M-704

DEPARTMENT of MINES
ONTARIO

704

Tringa file

HESS TWP.

Sect. 53

THE TOWNSHIP OF
OF
CARTIER

DISTRICT OF SUDBURY
SUDBURY MINING
DIVISION

SCALE: 1 INCH TO 40 CHAINS

LEGEND

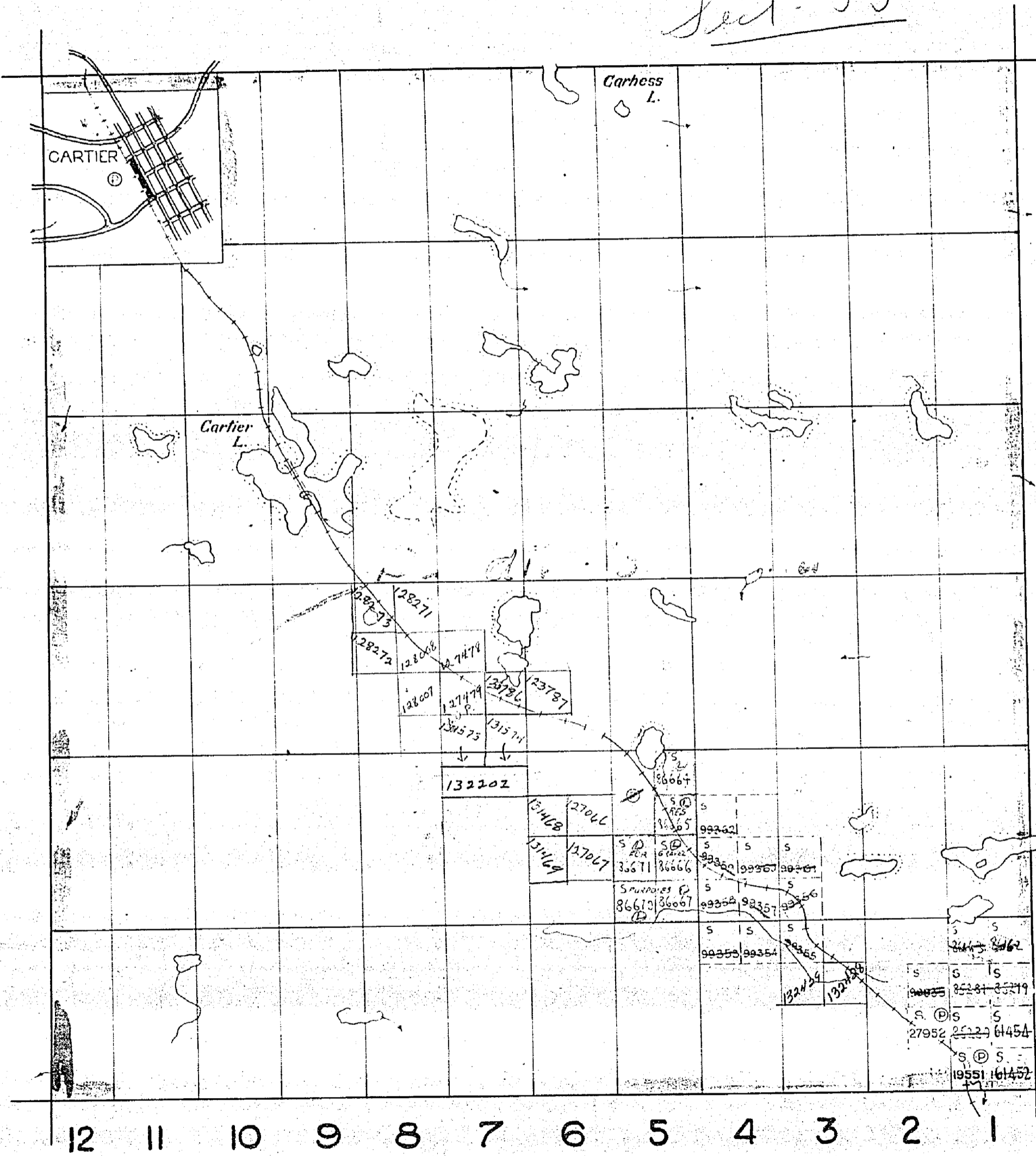
- PATENTED LAND ⊙
- CROWN LAND SALE ⊙
- LICENSE OF OCCUPATION... L.O.
- LOCATED LAND Loc.
- C.P.R. RAILWAY..... + + +
- IMPROVED ROADS = = =

NOTES

For reference to the Dept. of Lands & Forests
shown thus: _____



HART TWP



VI

V

IV

III

II

I

LEVACK TWP

CASCADEN TWP.

M-704

DEPARTMENT OF MINES
ONTARIO

OFFICE USE ONLY

HESS TWP.

THE TOWNSHIP OF

CARTIER

DISTRICT of SUDBURY

SUDBURY MINING

DIVISION

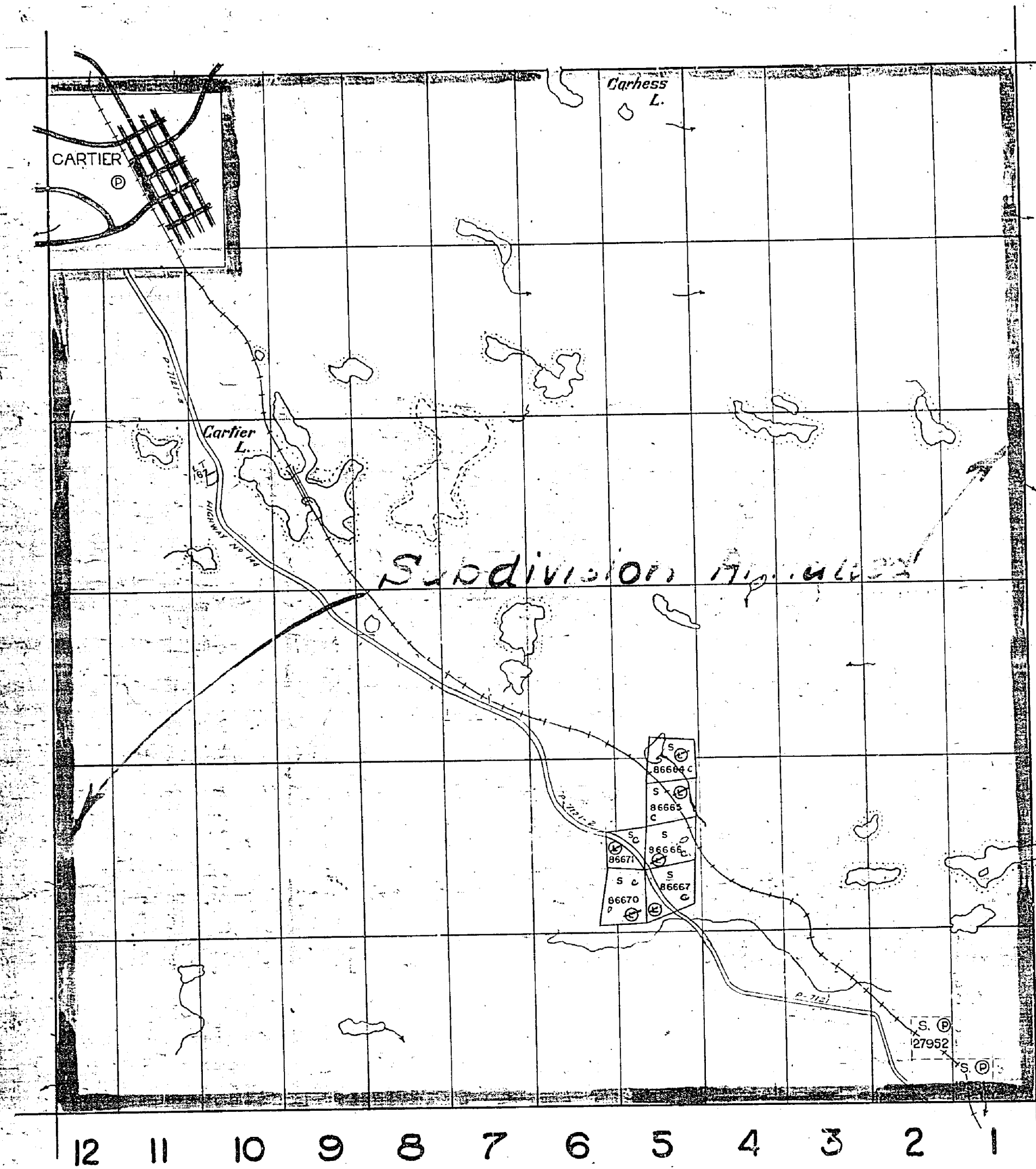

SCALE: 1 INCH TO 40 CHAINS

LEGEND

- PATENTED LAND.....⊙
- CROWN LAND SALE.....⊚
- LICENSE of OCCUPATION...L.O.
- LOCATED LAND.....Loc.
- C.P.R. RAILWAY.....+++
- IMPROVED ROADS.....==

NOTES

400' Surface Rights Reservation around all Lakes and Rivers.



VI

V

IV

III

II

I

LEVACK TWP.



HART TWP.

12 11 10 9 8 7 6 5 4 3 2 1

CASCADEN TWP.

M.704 CARTIER

ONTARIO
MINISTRY OF NATURAL RESOURCES
SURVEYS AND MAPPING BRANCH

CARTIER

DISTRICT of SUDBURY
SUDBURY MINING
DIVISION

SCALE: 1 INCH TO 40 CHAINS

LEGEND

- PATENTED LAND.....⊙
- CROWN LAND SALE.....⊙
- LICENSE of OCCUPATION..LO.
- LOCATED LAND.....Loc.
- C.P.R. RAILWAY.....+++
- IMPROVED ROADS.....==

NOTES

400' Surface Rights Reservation around all Lakes and Rivers.

HESS TWP

Old

VI

V

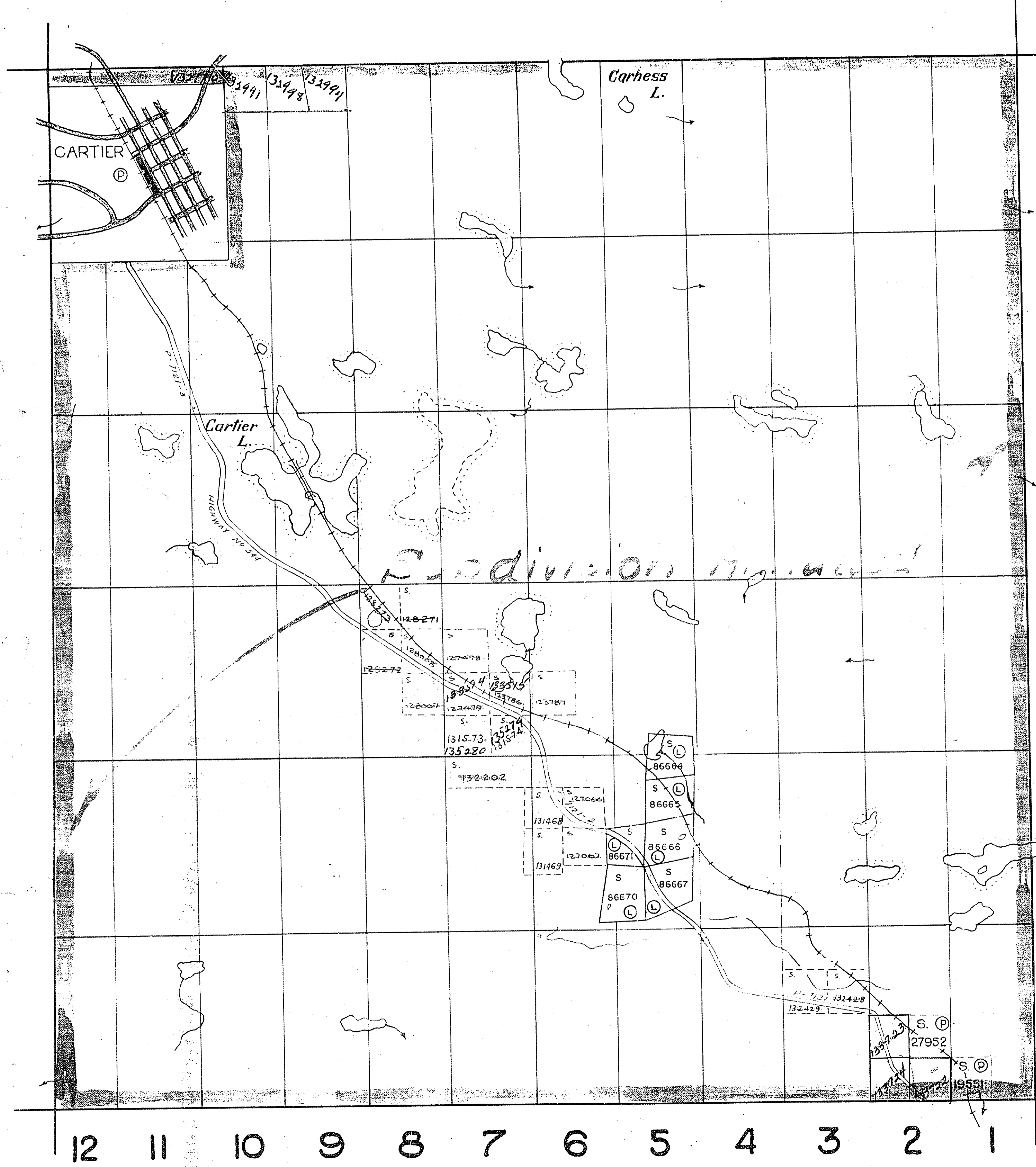
IV

III

II

I

LEVACK TWP




HART TWP

CASCADEN TWP.

M-704

DEPARTMENT of MINES
ONTARIO

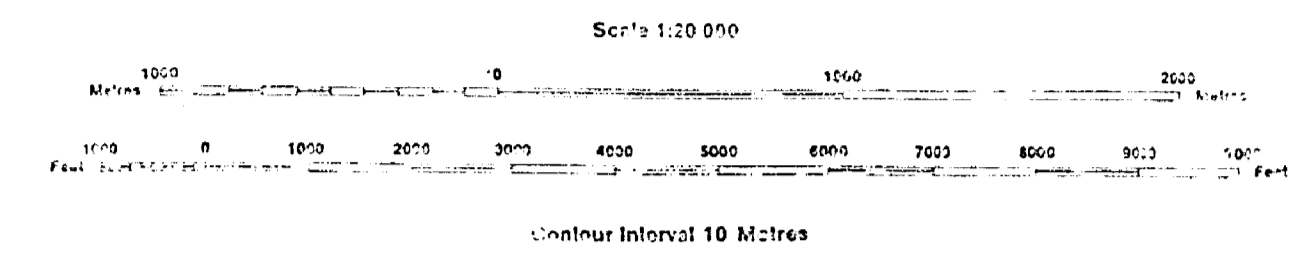


LAND DISPOSITION

PLAN
 3-4021
 TOWNSHIP

CARTIER

M.P.R. ADMINISTRATIVE DISTRICT
SUDBURY
 MINING DIVISION
SUDBURY
 LAND TITLES/REGISTRY DIVISION
SUDBURY



AREAS WITHDRAWN FROM DISPOSITION

Description	Order No.	Date	Disposition	File
SEC. 36/80	W-12/80	21 M. 1986	S.A.V.	1277

SYMBOLS

Boundary	
Township, Meridian, Base Line	—
Lot/Concession, surveyed shoreline	—
Lot/Concession, surveyed unsurveyed	—
Parcel, surveyed unsurveyed	—
Right-of-way, road railway utility	—
Reservation	—
Cont. Pt. file	—
Contour	
Interpolated	—
Approximate	—
Depression	—
Control point (horizontal)	—
Flooded land	—
Mine shaft	—
Pipeline (above ground)	—
Railway, single track double track abandoned	—
Road, highway, county, township	—
Trail, bush	—
Track, logging	—
Tram, logging	—
Wooded area	—

NOTES

SUBDIVISION OF THIS TOWNSHIP INTO LOTS AND CONCESSIONS WAS ANNULLED ON 27 APR. 1953.

* S.R. & M.R. OPENED JUNE 1, 1992

DISPOSITION OF SPECIAL RIGHTS

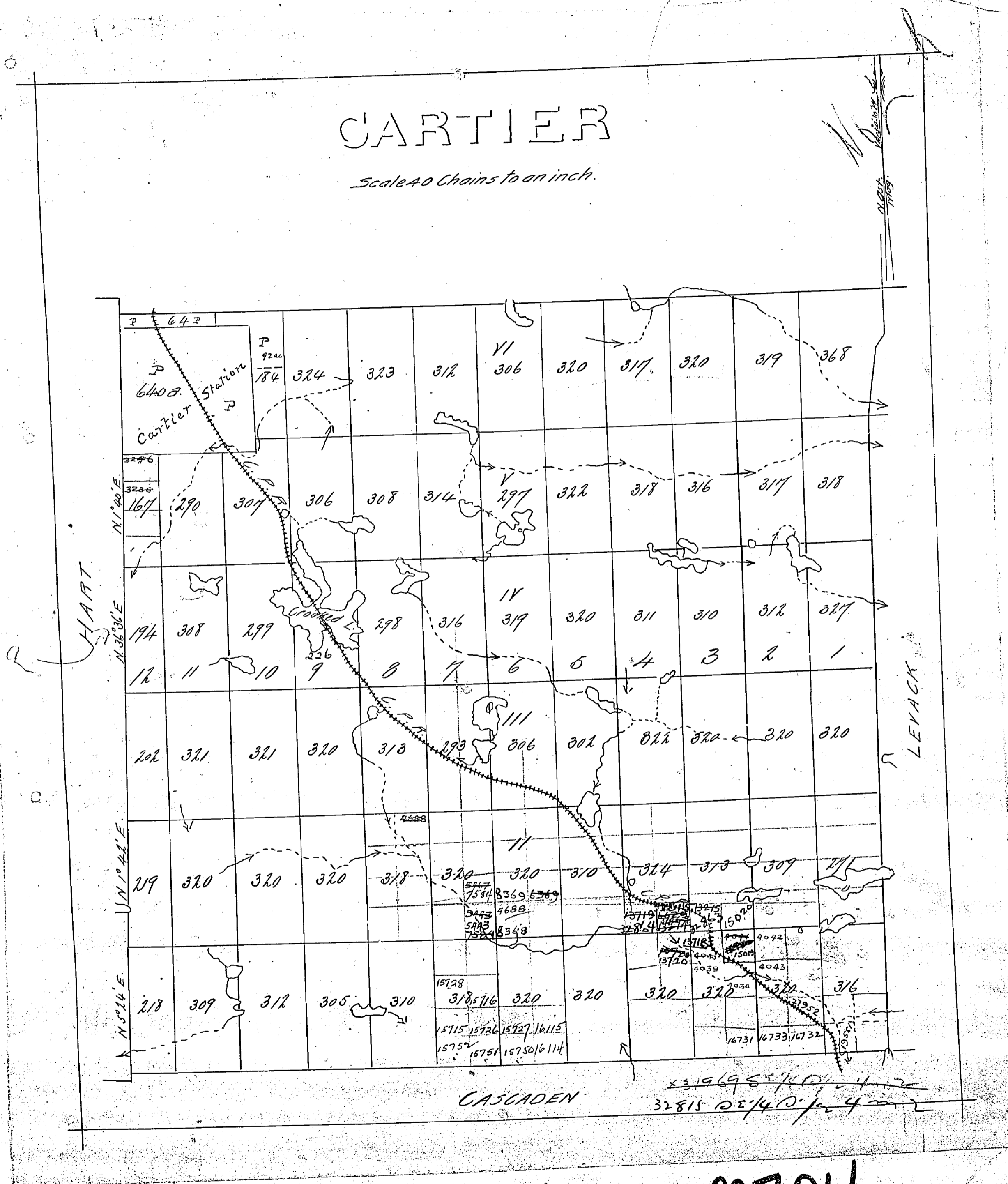
Right of Way	—
Surface Rights Only	—
Mining Rights Only	—
Lease	
Surface & Mining Rights	—
Surface Rights Only	—
Mining Rights Only	—
Licence of Occupation	—
Order-in-Council	—
Cancelled	—
Reservation	—
Sand & Gravel	—
LAND USE PERMIT	—

THE INFORMATION THAT APPEARS ON THIS MAP HAS BEEN COMPILED FROM VARIOUS SOURCES, AND ACCURACY IS NOT GUARANTEED. THOSE WISHING TO STAKE MINING CLAIMS SHOULD CONSULT WITH THE MINING RECORDER, MINISTRY OF NORTHERN DEVELOPMENT AND MINES, FOR ADDITIONAL INFORMATION ON THE STATUS OF THE LANDS SHOWN HEREON.

3-4021
 CARTIER TWP
 3-4021

CARTIER

Scale 40 Chains to an inch.



M704

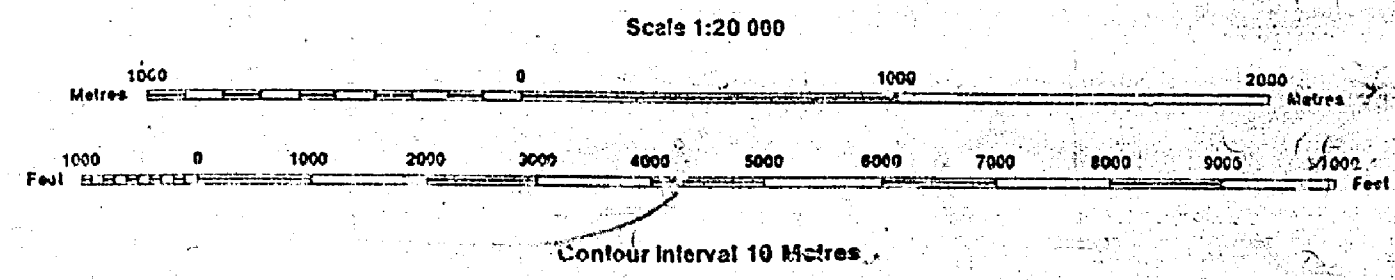


INDEX TO LAND DISPOSITION

PLAN
G-4021
TOWNSHIP

CARTIER

M.N.R. ADMINISTRATIVE DISTRICT
SUDBURY
MINING DIVISION
SUDBURY
LAND TITLES/REGISTRY DIVISION
SUDBURY



AREAS WITHDRAWN FROM DISPOSITION

MRO - Mining Rights Only
SRO - Surface Rights Only
M+S - Mining and Surface Rights

Description	Order No.	Date	Disposition	File
SEC. 36/80	W-48/86	21 M/Y 1986	S-R	18755

SYMBOLS

- Boundary
- Township, Meridian, Baseline
- Road allowance; surveyed
- shoreline
- Lot/Concession; surveyed
- unsurveyed
- Parcel; surveyed
- unsurveyed
- Right-of-way; road
- railway
- utility
- Reservation
- Cliff, Pit, Fila
- Contour
- Interpolated
- Approximate
- Depression
- Control point (horizontal)
- Flooded land
- Mine head frame
- Pipeline (above ground)
- Railway; single track
- double track
- abandoned
- Road, highway, county, township
- access
- trail, bush
- Somewhat (orig.)
- Tram
- Wooded area

NOTES

SUBDIVISION OF THIS TOWNSHIP INTO LOTS AND CONCESSIONS WAS ANNULLED ON 27 APR. 1953.

* S.R. & M.R. OPENED JUNE, 1992

JAN 12 1994

SUDBURY
MINING RECORDER'S OFFICE

DISPOSITION OF GROUP CLAIMS

- Patent
- Surface S.M. Right
- Surface Rights Only
- Mining Rights Only
- Lease
- Surface & Mining Rights
- Surface Rights Only
- Mining Rights Only
- Licence of Occupation
- Order-in-Council
- Cancelled
- Reservation
- Sand & Gravel

THE INFORMATION THAT APPEARS ON THIS MAP HAS BEEN COMPILED FROM VARIOUS SOURCES, AND ACCURACY IS NOT GUARANTEED. THOSE WISHING TO STAKE MINING CLAIMS SHOULD CONSULT WITH THE MINING RECORDER, MINISTRY OF NORTHERN DEVELOPMENT AND MINES, FOR ADDITIONAL INFORMATION ON THE STATUS OF THE LANDS SHOWN HEREON.

704

HESS TWP.

THE TOWNSHIP
OF
CARTIER
DISTRICT of SUDBURY
SUDBURY MINING
DIVISION

SCALE: 1 INCH TO 40 CHAINS

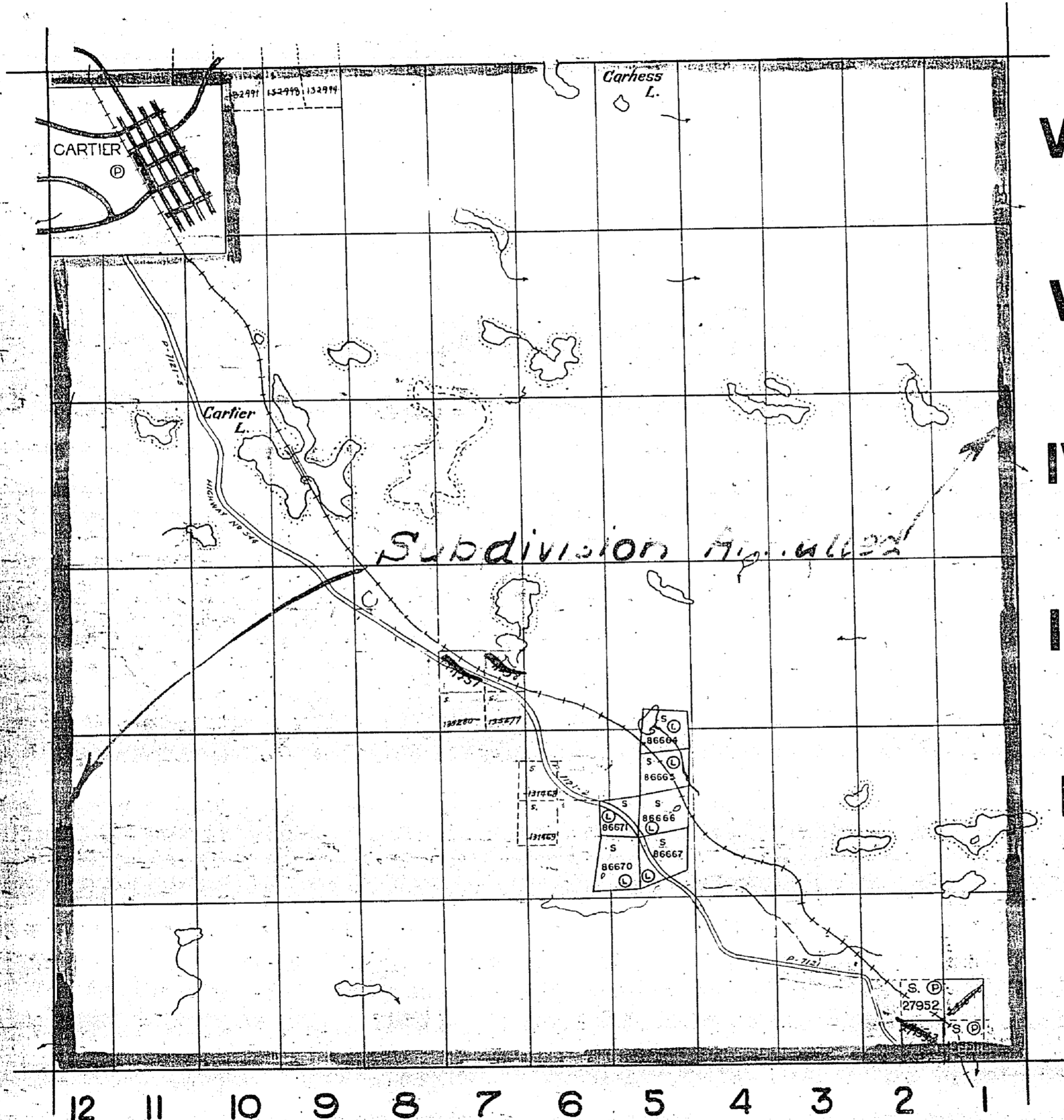
LEGEND

- PATENTED LAND ⊙
- CROWN LAND SALE ⊙
- LICENSE of OCCUPATION ... L.O.
- LOCATED LAND Loc.
- C.P.R. RAILWAY + + +
- IMPROVED ROADS = = =

NOTES

400' Surface Rights Reservation around all Lakes and Rivers.

July 31/65



VI

V

IV

III

II

I

LEVACK TWP.

CASCADEN TWP.

CARTIER
M-704
DEPARTMENT of MINES
ONTARIO

704

HESS TWP.

THE TOWNSHIP
OF
CARTIER
DISTRICT of SUDBURY
SUDBURY MINING
DIVISION

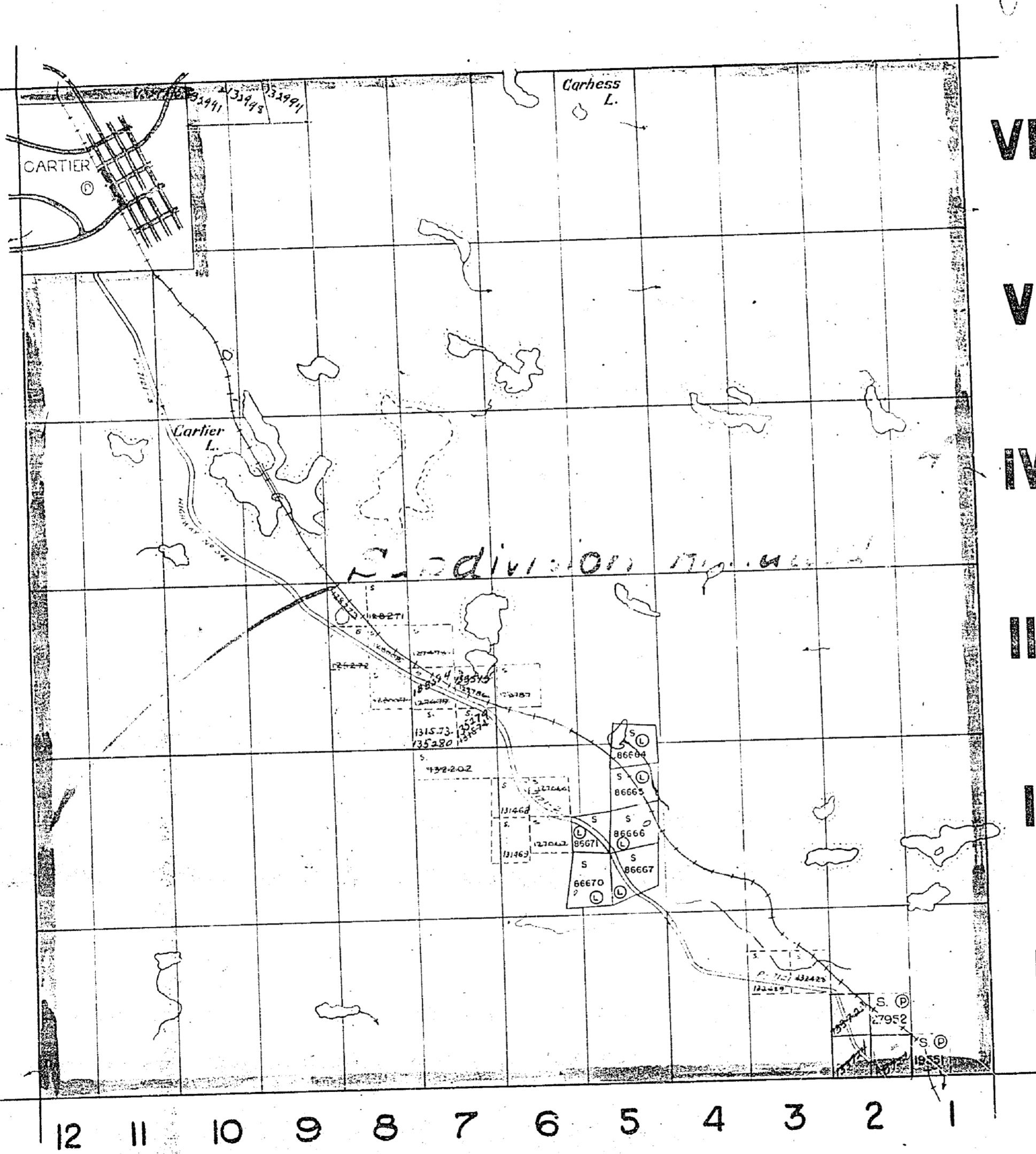
SCALE 1 INCH TO 40 CHAINS

LEGEND

- PATENTED LAND ©
- CROWN LAND SALE Ⓢ
- LICENSE of OCCUPATION LO
- LOCATED LAND Loc.
- C.P.R. RAILWAY + + +
- IMPROVED ROADS = = =

NOTES

400' Surface Rights Reservation around
all Lakes and Rivers.



VI
V
IV
III
II
I

LEVACK TWP.

HART TWP.

CASCADEN TWP.

M-704

DEPARTMENT of MINES
ONTARIO

704

HESS TWP.

THE TOWNSHIP OF

CARTIER

DISTRICT of SUDBURY

SUDBURY MINING

DIVISION

SCALE: 1 INCH TO 40 CHAINS

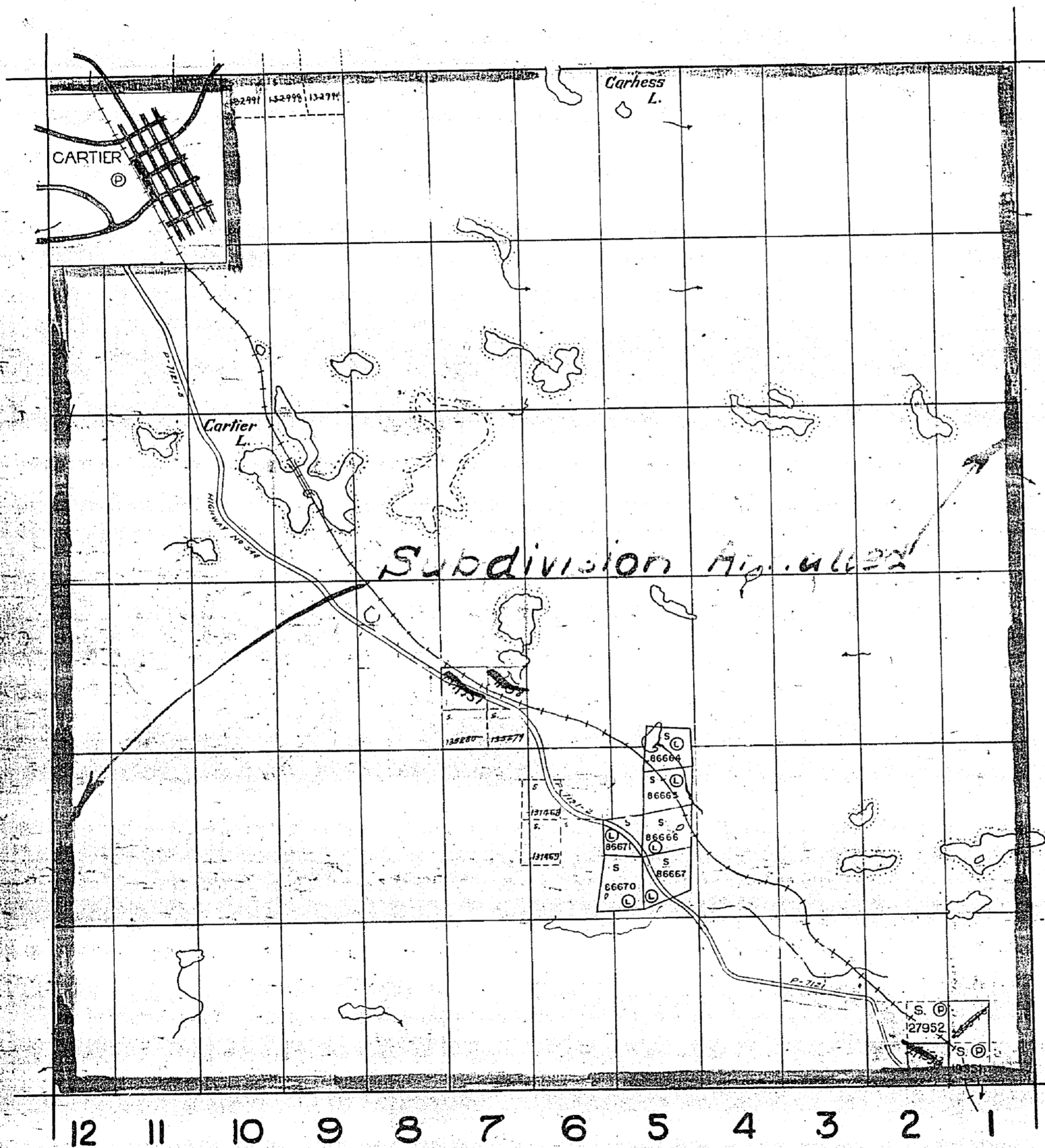
LEGEND

- PATENTED LAND ⊙
- CROWN LAND SALE ⊙
- LICENSE of OCCUPATION... L.O.
- LOCATED LAND Loc.
- C.P.R. RAILWAY + + +
- IMPROVED ROADS = = =

NOTES

400' Surface Rights Reservation around all Lakes and Rivers.

July 31/65



VI

V

IV

III

II

I

LEVACK TWP.

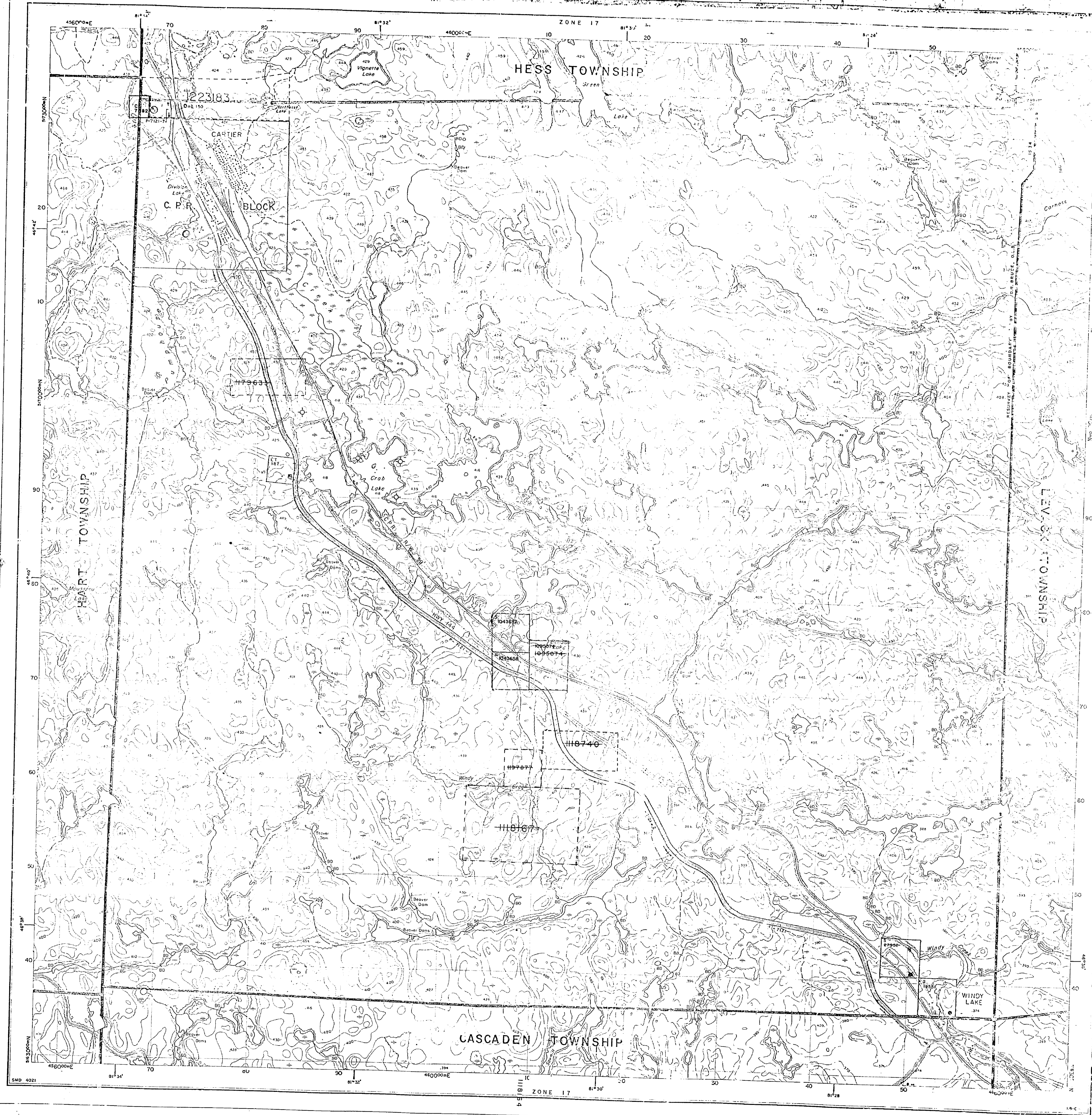
12 11 10 9 8 7 6 5 4 3 2 1

CASCADEN TWP.

CARTIER

M-704

DEPARTMENT of MINES
ONTARIO




Ministry of Natural Resources
 Ministry of Northern Development and Mines

IN SERVICE OCT. 31/89.

GENERAL INFORMATION

FILE NO. 0-4021
 TOWNSHIP **CARTIER**

M.I.R. ADMINISTRATIVE DISTRICT
SUDBURY
 MINING DIVISION
SUDBURY
 LAND TITLE REGISTRY DIVISION
SUDBURY



AREAS WITH PARTICULAR DISPOSITION

MRO - Mining Rights Only
 SRO - Surface Rights Only
 M+S - Mining and Surface Rights

Description	Order No.	Date	Division	File
SEC. 36/80	W-52/85	21 M - 1984	S-4-17	16

SYMBOLS

- Boundary
- Township, Meridian, Bearing
- Right-of-way, surveyed shoreline
- Lot, Concession, surveyed, unsurveyed
- Parcel, surveyed, unsurveyed
- Right-of-way, railway, utility
- Road, private
- Contour
- Intersected
- Approximate
- Deposition
- Control point (horizontal)
- Floodplain
- Mine head frame
- Pipe (above ground)
- Railway, single track, double track, station
- Road, highway, county, township, access, trail, bush
- Shoreline (high, low)
- Watercourse

NOTES

SUBDIVISION OF THIS TOWNSHIP INTO LOTS AND CONCESSIONS WAS ANNULLED ON 27 APR. 1953.

* S.R. 8 M.R. OPENED JUNE 1, 1992

DATE OF ISSUE

JUN 10 1998

PROVINCIAL RECORDING OFFICE - SUDBURY

- Surface Rights Only
- Surface Rights Only
- Mining Rights Only
- Leas: Surface & Mining Rights
- Surface Rights Only
- Mining Rights Only
- Licence of Occupation
- Order-in-Council
- Cancelled
- Reservation
- Sam'l & Cravel
- LAND USE PERMIT

THE INFORMATION THAT APPEARS ON THIS MAP HAS BEEN COMPILED FROM VARIOUS SOURCES, AND ACCURACY IS NOT GUARANTEED. THOSE WISHING TO STAKE MINING CLAIMS SHOULD CONSULT WITH THE MINING RECORDER, MINISTRY OF NORTHERN DEVELOPMENT AND MINES FOR ADDITIONAL INFORMATION ON THE STATUS OF THE LANDS SHOWN HEREON.

CARTIER TWP

C-43