

Find the regulation that applies to where you want to fish.

To assist trout anglers in knowing the regulations that apply to locations where they fish, the trout regulations are separated by PFBC Regions. From pages 15 through 24, each region contains a listing of its counties separated by specific trout regulation. An explanation of each regulation and its requirements is on this page and the next page.



Brook Trout—Pennsylvania’s Official State Fish



Brown Trout



Rainbow Trout



Golden Rainbow Trout



Lake Trout



Brown trout has dark spots, few or none on tail.



Rainbow trout has dark spots, especially on tail, and a pink lateral stripe.



Lake trout has light spots over entire body. Tail deeply forked.

REGIONAL OPENING DAY OF TROUT SEASON

The trout season begins earlier in 18 southeastern Pennsylvania counties. In these counties (and designated waters crossing into these counties), trout season will begin 8 a.m., March 29. Unless otherwise specified by special regulation, inland daily limits and minimum sizes apply.

Approved trout waters in the Southeast, Southcentral, Northcentral and Northeast Regions that have this early opening day are listed beginning on page 15.



APPROVED TROUT WATERS

Many streams, lakes, ponds and reservoirs are officially classified as “approved trout waters.” This means that these waters contain significant portions that are open to public fishing and are stocked with trout. The waters listed here are open to trout harvest during the “extended season” (see page 8). Unlisted tributary streams (those not included in this list of “approved trout waters”) are not open to harvest of trout during the “extended season.” Only approved trout waters and all waters downstream of approved trout waters are open during this period. Spearing fish is not permitted in any of these waters at any time of the year.

These waters are closed to all fishing (including taking of minnows) from March 1 to 8 a.m. on the opening day of the trout season. A person shall be deemed to be fishing if he or she has in possession any fishing line, rod or other device that can be used for fishing while on or in any water or on the banks within 25 feet of any water where fishing is prohibited.

Special note: Although the list was up to date at the time this booklet was printed, it is possible that some streams may later be deleted or added as “approved trout waters” because of last-minute changes in water quality conditions. Check with the nearest Fish and Boat Commission office (see page 4) if there is any question about whether or not a water area is “approved.”

APPROVED TROUT WATERS OPEN TO YEAR-ROUND FISHING

Waters with this designation are considered “approved trout waters.” From 8 a.m. opening day of trout through Sept. 1, Commonwealth inland size and creel limits apply. From Jan. 1 through Feb. 28, and from Sept. 2 through Dec. 31, “extended season” size and creel limits apply. These waters are open to fishing from March 1 through opening day of trout season; however, no trout may be taken or possessed on these waters during this period. It is unlawful to fish in rivers and streams designated as approved trout waters open to year-round fishing without a current trout/salmon permit. A trout/salmon permit is not required to fish in lakes and ponds that have been designated as approved trout waters open to year-round fishing unless the person takes, kills or possesses, while in the act of fishing, a trout or salmon on or in these waters.

SPECIAL REGULATION AREAS

The Commission establishes specially regulated areas on some trout waters. These specially regulated areas are assigned to one of the programs on this page with the regulations for each program included. These program regulations apply only to those waters designated by the Commission as being part of that program, not to all trout waters. When applicable, a list of specially regulated waters appears at the end of the approved trout waters section for each region of the state.



CATCH AND RELEASE FLY-FISHING ONLY

- Open to fishing year-round (no closed season).
- **No trout may be killed or had in possession.**
- Fishing may be done with artificial flies and streamers constructed of natural or synthetic materials, so long as all flies are constructed in a normal fashion on a single hook with components wound on or about the hook. **Anything other than these items is prohibited.**
- Fishing must be done with tackle limited to fly rods, fly reels and fly line with a maximum of 18 feet in leader material or monofilament line attached. Spinning, spincast and casting rods and reels are prohibited.
- The use or possession of any natural bait, fishbait, bait paste and similar substances, fish eggs (natural or molded), or any other edible substance is prohibited.
- Taking baitfish or fishbait is prohibited.
- Wading is permitted unless otherwise posted.
- A current trout/salmon permit is required.

CATCH AND RELEASE

- Open to fishing year-round (no closed season).
- **No trout may be killed or had in possession.**
- Fishing may be done with artificial lures only constructed of metal, plastic, rubber or wood, or with flies or streamers constructed of natural or synthetic materials. All such lures may be used with spinning or fly fishing gear.
- The use or possession of any natural bait, baitfish, fishbait, bait paste and similar substances, fish eggs (natural or molded), or any other edible substance is prohibited.
- Wading is permitted unless otherwise posted.
- Taking baitfish or fishbait is prohibited.
- A current trout/salmon permit is required.

CATCH AND RELEASE ALL TACKLE

- Open to fishing year-round (no closed season).
- **No trout may be killed or had in possession.**
- Fishing may be done with artificial lures, flies or streamers, natural bait, baitfish and fishbait. Spinning or fly fishing gear may be used in these areas.
- A current trout/salmon permit is required.

TROPHY TROUT PROJECTS

- Open to fishing year-round (no closed season).
- **Minimum size – 14 inches, caught on, or in possession on, the waters under these regulations from 8 a.m. on the opening day of the regular trout season through Labor Day.**
- **The daily creel limit is two trout – combined species – from 8 a.m. on the opening day of the regular trout season through Labor Day, except during the period from the day after Labor Day to 8 a.m. on the opening day of the regular trout season of the following year, when no trout may be killed or had in possession on the waters under these regulations.**
- Fishing may be done with artificial lures only, constructed of metal, plastic, rubber or wood, or with flies and streamers constructed of natural or synthetic materials. All lures may be used with spinning or fly fishing gear.
- The use or possession of any natural bait, baitfish, fishbait, bait paste and similar substances, fish eggs (natural or molded), or any other edible substance is prohibited.
- Taking baitfish or fishbait is prohibited.
- A current trout/salmon permit is required.

ALL TACKLE TROPHY TROUT

- Open to fishing year-round (no closed season).
- **Minimum size – 14 inches, caught on, or in possession on, the waters under these regulations from 8 a.m. on the opening day of the regular trout season through Labor Day.**
- **The daily creel limit is two trout – combined species – from 8 a.m. on the opening day of the regular trout season through Labor Day except during the period from the day after Labor Day to 8 a.m. on the opening day of the regular trout season of the following year when no trout may be killed or had in possession on the waters under these regulations.**
- Fishing may be done with artificial lures, flies or streamers, natural bait, baitfish and fishbait. Spinning or fly fishing gear may be used in these areas.
- A current trout/salmon permit is required.
- The regulations apply to **trout only**; all other species, inland regulations apply.

DELAYED HARVEST ARTIFICIAL LURES ONLY

- Open to fishing year-round (no closed season).
- **Minimum size – 9 inches, caught on, or in possession on, the waters under these regulations from one hour before sunrise on June 15 to one hour after sunset on Labor Day.**
- **The daily creel limit is three combined species from one hour before sunrise on June 15 to one hour after sunset on Labor Day, caught on or in possession on the waters under these regulations. From the day after Labor Day until one hour before sunrise on June 15, the daily creel limit is zero.**
- Fishing may be done with artificial lures only constructed of metal, plastic, rubber or wood, or with flies and streamers constructed of natural or synthetic materials. All such lures may be used with spinning or fly fishing gear.
- The use or possession of any natural bait, baitfish, fishbait, bait paste and similar substances, fish eggs (natural or molded) or any other edible, substance is prohibited.
- Taking baitfish or fishbait is prohibited.
- A current trout/salmon permit is required.

WILD BROOK TROUT ENHANCEMENT PROGRAM

- Open to fishing year-round (no closed season).
- **No brook trout may be killed or had in possession.**
- There are no tackle restrictions.
- The regulations apply to **brook trout only**; all other species, inland regulations apply.
- A current trout/salmon permit is required.

The
Outdoor Shop

Purchase fishing licenses, trout stamps,
subscriptions, launch permits and more!
www.GoneFishingPa.com

SOUTHEAST REGION REGULATED TROUT WATERS

REGIONAL OPENING DAY OF TROUT SEASON

OPENING DAY: MARCH 29

APPROVED TROUT WATERS

BERKS:

Allegheny Creek (inseason only)
 Antietam Creek
 Antietam Reservoir
 Furnace Creek (Robesonia)
 Hay Creek
 Kistler Creek
 Little Lehigh Creek
 Little Swatara Creek
 Maiden Creek (confluence with Kistler Creek in Kempton downstream to dam in Lenhartsville)
 Manatawny Creek
 Mill Creek (trib. to Sacony Creek)
 Mill Creek (trib. to Schuylkill River)
 Mill Creek (trib. to Tulpehocken Creek)
 Northkill Creek
 Ontelaunee Creek (Spring House Road Bridge (SR 4024) downstream to mouth)
 Perkiomen Creek
 Pine Creek (trib to Maiden Creek)
 Sacony Creek (Bowers Road (T-616) downstream to SR 222 Kutztown By-pass)
 Scotts Run Lake
 Spring Creek
 Swamp Creek (aproximately 350 yards above powerline, downstream to mouth in Morgantown)
 Tulpehocken Creek (Marion Twp R&G Club downstream to vicinity of Charming Forge Rd.)
 Willow Creek
 Wyomissing Creek (headwaters downstream to SR 0222)

BUCKS:

Delaware Canal (Two Sections- Upper Washington Crossing State Park and Lower Washington Crossing State Park downstream to East Maple Street Bridge in Morrisville)

East Branch Perkiomen Creek (Branch Road Bridge (T-431) downstream through Sellersville)
 Levittown Lake
 Neshaminy Creek (Two sections: Valley Road to Mill Road near Jamison and from the dam at the causeway in Tyler State Park downstream to the bridge on SR 332)
 Tohickon Creek (Dark Hollow Rd. to mouth)
 Unami Creek (Milford Township Park downstream to Trumbauersville Road (SR 4051))

CHESTER:

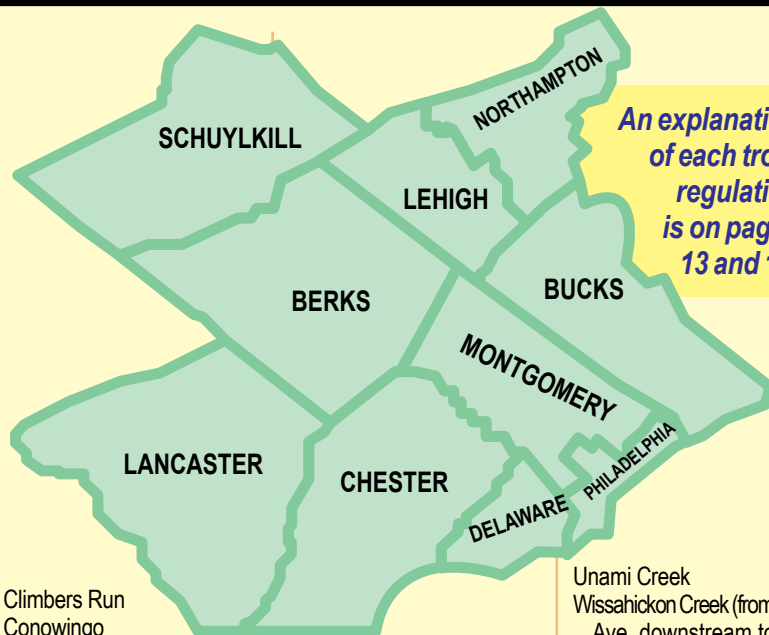
Beaver Creek (at Downingtown)
 Big Elk Creek
 Buck Run (Compass Rd. downstream to SR 372)
 East Branch Brandywine Creek (SR 4031 in Glenmoore downstream to U S Business Route 30 in Downingtown)
 East Branch Elk Creek
 East Branch White Clay Creek
 French Creek
 Middle Branch White Clay Creek
 Pickering Creek
 Pocopson Creek
 West Branch Brandywine Creek (SR 4005 Cedar Knoll downstream to SR 0340)
 West Valley Creek
 White Clay Creek

DELAWARE:

Chester Creek (confluence of West Branch Chester Creek downstream to Bridgewater Road (SR 3018))
 Chester Creek (upstream from confluence with West Branch - inseason only)
 Darby Creek (0.5 mile upstream confluence with Little Darby Creek downstream to Hilldale Road)
 Ithan Creek
 Little Darby Creek
 Ridley Creek (Two sections: 1.25 miles upstream from Gradyville Rd. downstream to falls in Ridley Creek State Park and Brookhaven Rd. downstream to Chestnut Street)

LANCASTER:

West Branch Chester Creek
 Big Beaver Creek
 Bowery Run



An explanation of each trout regulation is on pages 13 and 14.

Climbers Run
 Conowingo Creek (T341 Black Bear Rd. downstream to Black Barron Rd.)
 Conoy Creek (Saegerville Rd. downstream to mouth)
 East Branch Octoraro Creek (Steelville Rd. downstream to Knight Run confluence - inseason only)
 Fishing Creek
 Hammer Creek
 Indian Run
 Little Beaver Creek
 Little Chiques Creek
 Little Cocalico Creek
 Little Conestoga Creek (powerline upstream of Miller Road (T-707) downstream to Harrisburg Pike (SR 4020))
 Little Muddy Creek (Bowmansville Rd. downstream to 150 yds, below SR 897)
 Meetinghouse Creek
 Middle Creek (PGC's Middle Creek Dam downstream to W. Lime Rock Rd.)
 Muddy Creek (Pleasant Valley Road downstream to SR 897)
 Muddy Run (most northern SR 772 crossing Intercourse downstream to powerline above Monterey Rd.)
 Pequea Creek (Mast downstream to SR 0897)
 Rock Run (Bowmansville)
 Stewart Run
 Swarr Run (Yellow Goose Road (T-802) downstream to SR 0741)

West Branch Little Conestoga Creek
 West Branch Octoraro Creek
LEHIGH:
 Cedar Creek (Lake Muhlenburg outflow downstream to mouth)
 Coplay Creek
 Jordan Creek
 Kistler Creek
 Laurel Run (South Branch Hammer Creek)
 ● Leaser Lake
 Lehigh Canal (from first lock upstream of Monocacy Creek downstream to Monocacy Creek Crossing)
 Little Lehigh Creek
 Monocacy Creek
 Ontelaunee Creek
 Swabia Creek
 Switzer Creek
 Trout Creek (Big Trout Creek - Slatington)
MONTGOMERY:
 Deep Creek Dam
 East Branch Perkiomen Creek (from near Salfordville Rd. downstream to Bergey's Mill Rd. - inseason only)
 Kepner Creek
 ● Loch Alsh Reservoir
 Manatawny Creek
 Pennypack Creek (Lorimer Park)
 Perkiomen Creek (county line downstream to first unnamed trib downstream of Fruitville Road (T-414))
 Skippack Creek
 Stony Creek

Unami Creek
 Wissahickon Creek (from Lafayette Ave. downstream to Stenton Ave.)
NORTHAMPTON:
 Bushkill Creek
 Hokendauqua Creek
 Indian Creek
 Jacoby Creek
 Lehigh Canal (0.6 mile downstream of Carbon County line downstream to confluence with Bertsch Creek, and first lock upstream of Monocacy Creek crossing downstream to confluence with Nancy Run Crossing)
 Little Bushkill Creek
 Martins Creek
 Monocacy Creek
 Sacony Creek
PHILADELPHIA:
 Pennypack Creek (county line downstream to Frankford Avenue (SR 0013))
 Wissahickon Creek (Germantown Pike downstream to tributary at intersection of Forbidden Drive and Lincoln Drive)
SCHUYLKILL:
 Bear Creek
 Cold Run
 Deep Creek
 Little Catawissa Creek
 Little Mahanoy Creek
 Little Schuylkill River (Two sections- from confluence with Locust Creek downstream to confluence with Panther Creek, pre-season and inseason; from mouth upstream 1.1 miles to Port Clinton, inseason only)

Lizard Creek
 Locust Creek
 Locust Lake
 Lower Little Swatara Creek
 Mahantango Creek
 Mahoning Creek
 Neifert Creek Dam
 Pine Creek (trib to Little Schuylkill River)
 Pine Creek (trib to Mahantango Creek)
 Pine Creek (trib to Schuylkill River)
 Rabbit Run Reservoir (off East Valley Rd. SW of Tamaqua)
 Red Creek (Landingville)
 Upper Little Swatara Creek
 Whipoorwill Dam

APPROVED TROUT WATERS OPEN TO YEAR-ROUND FISHING

BERKS:

Tulpehocken Creek (from covered bridge at T-921 downstream to the mouth)
 Kaercher Creek Dam (winter stocking)

BUCKS:

Lake Luxembourg
LANCASTER:
 Muddy Run Rec Lake
NORTHAMPTON:
 Minsi Lake
SCHUYLKILL:
 Sweet Arrow Lake
 Tuscarora Lake (fall stocking)

CATCH AND RELEASE

NORTHAMPTON:

Bushkill Creek- 1.1 miles; from the dam at Binney and Smith downstream to the 13th Street Bridge

CATCH AND RELEASE ALL TACKLE

CHESTER/MONTGOMERY:

Valley Creek- at Valley Forge and tributaries including Little Valley Creek. *Be aware that Valley Forge National Historic Park has imposed special bait restrictions. Check local posters.*

CATCH AND RELEASE FLY-FISHING ONLY

CHESTER:

French Creek-0.9 mile; from the

dam at Camp Sleepy Hollow downstream to Hollow Road

DELAWARE:

Ridley Creek - 0.6 mile; from the falls in Ridley Creek State Park downstream to the mouth of Dismal Run

LANCASTER:

Donegal Creek - 2.4 miles; from 275 yards below SR 772 downstream to T-334
 West Branch Octoraro Creek - 2.0 miles; From 30 yards downstream of SR 0472 downstream to 230 yards upstream of the second unnamed tributary downstream of SR 2010 (Puseyville Road)

LEHIGH:

Little Lehigh Creek - 1.8 miles; from the downstream face of the bridge on T-508 (Wild Cherry Lane) downstream to the upstream face of the bridge on T-510 (Millrace Road)

Little Lehigh Creek - 1 mile; from upstream face of Fish Hatchery Road bridge downstream to near the Oxford Dr. Bridge

TROPHY TROUT PROJECTS

NORTHAMPTON:

Monocacy Creek - 1.9 miles; from Illick's Mill Dam upstream to and including the Gertrude Fox Conservation Area
 Saucon Creek - 2.1 miles; from the upstream boundary of the city of Bethlehem property downstream to the SR 0412 bridge

DELAYED HARVEST ARTIFICIAL LURES ONLY

BERKS:

Tulpehocken Creek- 3.8 miles; from the first deflector below Blue Marsh Dam downstream to the covered bridge

CHESTER:

East Branch Brandywine Creek - 1.2 miles; from SR 4019 (Dorlan's Mill Road) downstream to SR 4004 (Dowlin Forge Road)

Pickering Creek - 1.5 miles; from SR 1019 (Charlestown Road) downstream to 330 yards upstream of the railroad bridge
 Middle Branch White Clay Creek - 1.7 miles; from SR 3009 (Good Hope Road) downstream to the confluence with the East Branch

West Valley Creek - 1.2 miles from the confluence with the unnamed tributary (locally known as Colebrook Run) upstream of SR 2020 (Boot Road) downstream to 0.25 miles of the Railroad Tunnel

SCHUYLKILL:

Bear Creek - 1.9 miles; from a cable 800 yards above T-662 downstream to the downstream side of the bridge on T-676
 Little Schuylkill River - 1.7 miles; from SR 0895 in New Ringgold downstream to the T-848 Bridge near Rauschs

SOUTHCENTRAL REGION REGULATED TROUT WATERS

REGIONAL OPENING DAY OF TROUT SEASON

OPENING DAY: MARCH 29

APPROVED TROUT WATERS

ADAMS:

Bermudian Creek
 Carbaugh Run
 Conewago Creek (SR 0234 Bridge downstream to SR 3001)
 Conococheague Creek
 East Branch Antietam Creek
 Latimore Creek
 Little Marsh Creek
 Marsh Creek (SR 3011 downstream to SR 0030)
 Middle Creek
 Opossum Creek
 Toms Creek (Mount Hope Road Bridge (T-300) downstream to SR 0116)
 Waynesboro Reservoir

CUMBERLAND:

Big Spring Creek
 Childrens Lake (Boiling Springs)
 Doubling Gap Lake
 Fuller Lake

Green Spring Creek
 Middle Spring Creek
 Mountain Creek
 ● Opossum Lake
 Yellow Breeches Creek

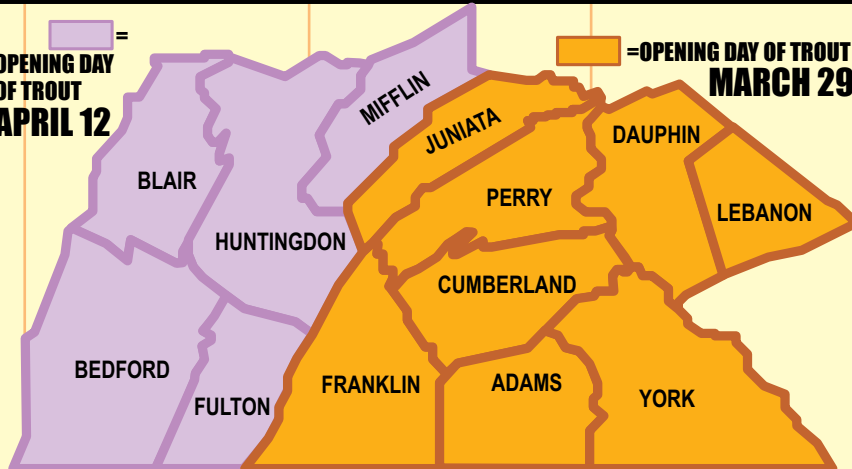
DAUPHIN:

Armstrong Creek
 Clark Creek
 Mahantango Creek
 Manada Creek
 Middletown Reservoir
 Pine Creek
 Powell Creek
 Rattling Creek
 South Fork Powell Creek
 Stony Creek
 West Branch Rattling Creek
 Wiconisco Creek

FRANKLIN:

Buck Run (Dickeys Run)
 Carbaugh Run
 Conococheague Creek (Birch Run Reservoir downstream to Boyers Mill Road Bridge (T-481))
 Conodoguinet Creek (confluence with Bear Valley Run downstream to SR 0997)
 Dennis Creek
 East Branch Antietam Creek

OPENING DAY OF TROUT APRIL 12



OPENING DAY OF TROUT MARCH 29

Falling Spring Branch
 Letterkenny Reservoir
 Little Cove Creek
 Rowe Run
 West Branch Antietam Creek
 West Branch Conococheague Creek (Amberson Road Bridge (SR 4005) downstream to US 30 Bridge at Fort Loudon)

JUNIATA:

Big Run
 Blacklog Creek
 Cocolamus Creek

Delaware Creek
 East Licking Creek from Mifflin County and Juniata County line downstream
 Horning Run
 Horse Valley Run
 Laurel Run (Liberty Valley Run)
 Lost Creek (SR 0035 Bridge upstream of confluence with Little Lost Creek at Oakland Mills downstream to mouth)
 Tuscarora Creek (county line downstream to confluence with Horse Valley Run in

East Waterford)
 West Branch Mahantango Creek
LEBANON:
 Bachman Run
 Conewago Creek (first bridge upstream from Colebrook downstream to T-304 Eckert Road)
 Hammer Creek
 Indiantown Run
 Lions Lake
 Marquette Lake
 Mill Creek

Quittapahilla Creek
 Snitz Creek
 Stovers Lake
 Trout Run
 Tulpehocken Creek
PERRY:
 Bixler Run
 Buffalo Creek (Heritage Hills Road Bridge(T-326) downstream to SR 0849 Bridge downstream of Walnut Grove)
 Bull Run
 Fishing Creek
 Fowler Hollow Run
 Horse Valley Run
 Laurel Run (Liberty Valley Run)
 Little Buffalo Creek (Mannsville Road Bridge (SR 4003) downstream to mouth)
 Little Juniata Creek
 McCabe Run
 Montour Creek
 Panther Creek
 Raccoon Creek
 Sherman Creek (lower Tuscarora State Forest boundary downstream to Couchtown Road Bridge (SR 3008) at Cisna Run)
 Shultz Creek (Browns Run)
YORK:
 Bald Eagle Creek
 Beaver Creek
 Blymire Hollow Run
 Codorus Creek (Tannery Road (T-399) downstream to confluence with West Branch Codorus Creek)
 Deer Creek
 East Branch Codorus Creek
 Fishing Creek (trib to Susquehanna River near Craley)
 Fishing Creek (trib to Susquehanna River near Goldsboro)
 Leibs Creek
 Muddy Creek (confluence of North Branch Muddy Creek and South Branch Muddy Creek downstream to powerline crossing 1.6 miles downstream of SR 0425 in Woodbine)
 North Branch Muddy Creek
 Otter Creek
 ● Sheppard-Myers Reservoir
 South Branch Codorus Creek
 South Branch Muddy Creek
 Yellow Breeches Creek

APPROVED TROUT WATERS

**OPENING DAY:
 APRIL 12**

BEDFORD:
 Beaver Creek
 Bobs Creek
 Clear Creek
 Cove Creek
 Evtits Creek
 Gladdens Run
 Little Wills Creek
 Maple Run
 Raystown Branch Juniata River (county line downstream to confluence with Shobers Run)
 Sherman Valley Run
 Town Creek
 Wills Creek (county line downstream to B & O Railroad Bridge about 1.0 mile downstream of Hyndman)
 Yellow Creek
BLAIR:
 Bald Eagle Creek
 Beaverdam Creek
 Bells Gap Run
 Blair Gap Run
 Canoe Creek
 Clover Creek (SR 2005 Bridge at Henrietta downstream to Larke Road Bridge near Larke)
 Frankstown Branch Juniata River (confluence with Pine Run near Claysburg downstream to confluence with Halter Creek near East Freedom)
 Poplar Run
 Riggles Gap Run
 South Poplar Run
 Vanscoyoc Run
FULTON:
 Big Cove Creek
 Laurel Fork
 Licking Creek (SR 0522 Bridge downstream to confluence with Baby Run at Soliam Church)
 Little Aughwick Creek
 Little Brush Creek
 Little Tonoloway Creek (Moss Road Bridge (T-318) downstream to SR 0655 Bridge)
 North Branch Little Aughwick Creek
 Oregon Creek

Sideling Hill Creek (confluence of Oregon Creek and Laurel Fork downstream to intersection of SR 4013 and SR 0913)
 South Branch Little Aughwick Creek
 Spring Run
 Wooden Bridge Creek
HUNTINGDON:
 Blacklog Creek (from county line downstream to mouth)
 Globe Run
 Great Trough Creek (Newburg Park Road Bridge (T-370) downstream to 200 yards downstream of dam)
 Greenwood Lake
 Hares Valley Creek
 Laurel Run
 North Branch Little Aughwick Creek (Nine Mile Creek)
 North Spring Branch
 Saddler Creek
 Shade Creek
 Shaver Creek (Perez Lake downstream to SR 305 bridge at Bethel Church)
 Standing Stone Creek (Penn Roosevelt Dam downstream to powerline crossing 400 yards downstream of SR 0026 Black's Bridge)
 Three Springs Creek
 Tuscarora Creek
 West Licking Creek
 Whipple Lake
MIFFLIN:
 East Licking Creek
 Havice Creek
 Honey Creek (from the lower boundary of the Delayed Harvest Area downstream to SR 1002 Bridge 0.5 mile downstream of confluence with Treaster Run)
 Kishacoquillas Creek (Bunker Road Bridge (T-340) downstream to railroad Bridge at Yeagertown and Mill Street Bridge downstream to mouth)
 Lingle Creek
 Meadow Creek
 Musser Run
 Strodes Run
 Treaster Run
 West Licking Creek

●=NEW

APPROVED TROUT WATERS OPEN TO YEAR-ROUND FISHING

BEDFORD:
 Koon Lake
BLAIR:
 Canoe Creek Lake
CUMBERLAND:
 Laurel Lake
 Mountain Creek (from Adams County line downstream to the backwaters of Laurel Lake)
DAUPHIN/LEBANON:
 Stony Creek (from .4-mile upstream of Cold Spring Road downstream to State Game Lands #211 gate)
FULTON:
 Cowans Gap Lake
LEBANON:
 Lakeside Quarry
PERRY:
 Little Buffalo Lake (Holman Lake)
YORK:
 South Branch Codorus Creek (from SR 0616 in Centerville downstream to T-527)

CATCH AND RELEASE CUMBERLAND:

Yellow Breeches Creek— 1.17 miles; 0.17 miles of the Unnamed Tributary to Yellow Breeches Creek (from the outfall of Children's Lake to the confluence with Yellow Breeches Creek at Boiling Springs) and 1.0 mile of Yellow Breeches Creek from the confluence with the Unnamed Tributary at Boiling Springs downstream to the vicinity of Allenberry

HUNTINGDON:
 Spruce Creek— 0.5 mile; Penn State Experimental Fisheries Area (about 0.6 mile above the village of Spruce Creek)
MIFFLIN/UNION:
 Penns Creek— 3.9 miles; from approximately 650 yards downstream of Swift Run downstream to approximately 550 yards downstream of Cherry Run

CATCH AND RELEASE ALL TACKLE

BLAIR/HUNTINGDON:
 Little Juniata River— 13.7 miles

from the railroad bridge at the east (downstream) border of Ironville downstream to mouth

CATCH AND RELEASE FLY-FISHING ONLY

ADAMS:
 Conewago Creek — 1.1 miles; from 0.1 mile downstream of T-340 (Russel Tavern Rd.) downstream to SR 34
BEDFORD:
 Yellow Creek — 0.9 mile from mouth of Maple Run (Jacks Run) upstream to cable near Red Bank Hill
CUMBERLAND:
 Big Spring Creek — 1.1 miles; from 100 feet below the source (Big Spring) downstream to the Nealy Road Bridge
 Green Spring Creek — 1 mile; from mouth upstream to near confluence with Bulls Head Branch
 Letort Spring Run — 1.7 miles; from 300 yards upstream of bridge on T-481 (Bonnybrook Road) downstream to the Reading Railroad Bridge at the southern edge of Letort Spring Park
DAUPHIN:
 Clark Creek—2.4 miles; PGC rifle range parking area on SR 325 downstream to PGC access road at the Iron Furnace
FRANKLIN:
 East Branch Antietam Creek — 1 mile; from SR 16 downstream to T-365 (Welty Rd.)
Falling Spring Branch — 2.5 miles; from the first private lane located 672 feet upstream of Briar Lane bridge downstream to a wire fence crossing the Thomas L. Geisel property
YORK:
 Muddy Creek — 1.6 miles; from 300 yards downstream of Bruce Road Bridge (T-628) in Bruce downstream to 300 yards upstream of Bridgeton Road (SR 2032) Bridge in Bridgeton

TROPHY TROUT PROJECTS

YORK:
 Codorus Creek—2.0 miles; from the confluence of the West Branch downstream to a point that is .4 mile downstream from SR 3082 (Porters Road)

**DELAYED HARVEST
ARTIFICIAL LURES
ONLY**

BLAIR:

Little Juniata River—0.7 miles; from the first bridge on SR 0220 just northeast of Bellwood downstream to the confluence with the first unnamed tributary entering from the west just south of Fostoria

DAUPHIN:

Manada Creek— 1.8 miles; from Fogarty Road downstream to Furnace Road (T-616)

Wiconisco Creek— .74 miles from the western edge of the Ned Smith Center for Nature and Art Walking Bridge downstream to the power line crossing located 1.7 miles upstream from the mouth

FRANKLIN:

Falling Spring Branch— 1.1 miles; from Walker Road downstream to Fifth Avenue

FULTON:

Big Cove Creek— 1.0 mile; from 200 yards downstream of the SR 0928 bridge downstream to the lower Buchanan State Forest boundary

JUNIATA/MIFFLIN:

East Licking Creek — 4.0 miles; from the Texas Eastern gas pipeline crossing downstream to the upstream boundary of the Karl B. Guss State Forest Picnic Area

LEBANON:

Quittapahilla Creek — 1.1 miles; from Spruce Street Bridge on T-398 downstream to the SR 0934 Bridge

MIFFLIN:

Honey Creek — 1.75 miles; from the upper Bald Eagle St. Forest boundary downstream 1.75 miles

**WILD BROOK TROUT ENHANCEMENT PROGRAM
PERRY:**

Shaeffer Run— Tuscarora State Forest upstream on Shaeffer Run to its headwaters, a distance of 6.7 miles, and all tributaries entering this portion of Shaeffer Run

2014 Mentored Youth Trout Days:

March 22 (regional) and April 5 (statewide)

Take part in the Commission's Mentored Youth Trout Days. Youth under the age of 16 can join a mentor angler who has a current fishing license and trout permit to fish on March 22 on select waters within the 18 southeastern regional counties for regional trout season and to fish select waters in the other counties on April 5. **For more information and a listing of waters, visit: www.fishandboat.com.**

SOUTHWEST REGION REGULATED TROUT WATERS

**APPROVED TROUT
WATERS**

**OPENING DAY:
APRIL 12**

ALLEGHENY:

Big Sewickley Creek
Bull Creek
Deer Creek
Flaugherty Run
Long Run
Lower Deer Lake
Middle Deer Lake
Montour Run
Pine Creek
Turtle Creek
West Deer Lake (Upper Deer Lake)

ARMSTRONG:

Buffalo Creek
Cherry Run
Complanter Run
Cowanshannock Creek
Glade Run

Huling Run
Little Sandy Creek
North Fork Pine Creek
Patterson Creek
Plum Creek
Redbank Creek (county line to confluence with Little Sandy Creek)

Scrubgrass Creek
South Fork Pine Creek

BEAVER:

Big Sewickley Creek
Brush Creek Park Pond
Mill Creek
North Fork Big Sewickley Creek
North Fork Little Beaver Creek (county line downstream to SR 551 Bridge)
South Branch Brady Run
Traverse Creek

CAMBRIA:

Beaverdam Run
Bens Creek
Chest Creek
Clearfield Creek (confluence with Beaverdam Run downstream to 330 yards downstream of T-510 Bridge at Condron)
Elton Sportsmens Dam
Hinckston Run
Howells Run
Killbuck Run
Laurel Lick Run
Laurel Run (trib to Conemaugh River)
Laurel Run (trib to South Fork Little Conemaugh River)
Little Killbuck Run
Little Paint Creek
Noels Creek
North Branch Blacklick Creek

North Branch Little Conemaugh River
Slate Lick Run
Stewart Run

FAYETTE:

Back Creek
Big Sandy Creek
Chaney Run
Dunbar Creek
Dunlap Creek
Georges Creek
Indian Creek
Meadow Run
Mill Run (tributary to Indian Creek)
Mountain Creek

GREENE:

Browns Creek (Bates Fork "Sycamore" downstream to mouth)
Dunkard Fork
Enlow Fork
Lake Wilma
North Fork Dunkard Fork
South Fork Dunkard Fork
Whiteley Creek (headwaters downstream to SR 0088)

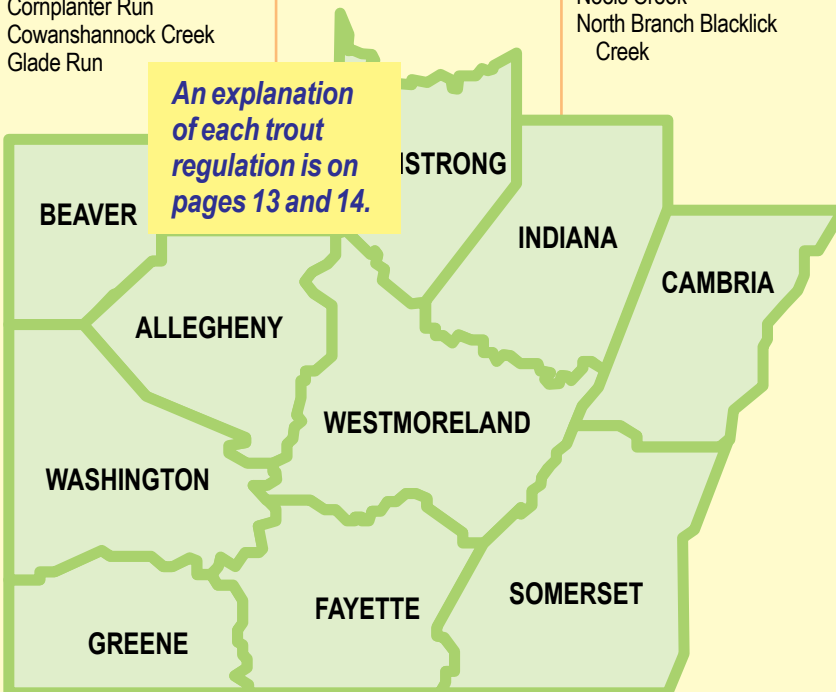
INDIANA:

Blacklegs Creek
Brush Creek
Canoe Creek
Cush Creek
Cush Cushion Creek
Laurel Run
Little Mahoning Creek (intersection of T-836 and SR 1037 at Antioch Church to 700 meters downstream West Mahoning and North Mahoning Township Line)
Little Yellow Creek
Mudlick Run
South Branch Two Lick Creek
Toms Run
Yellow Creek

SOMERSET:

Allen Creek
Beaverdam Creek
Beaverdam Run
Bens Creek
Breastwork Run
Brush Creek
Casselman River (from MD - PA state line downstream to Moser Road (T-353) Bridge)
Clear Shade Creek
Cub Run
Elk Lick Creek
Flaugherty Creek
Gladdens Run
Glade Run
Jones Mill Run
Kimberly Run
Kooser Lake
Kooser Run
Laurel Hill Creek
Little Piney Creek
McClintock Run
Middle Creek
Miller Run
Piney Creek
Piney Run
Raystown Branch Juniata River
Shafer Run
Shaffers Run
South Fork Bens Creek
Stonycreek River (from Yonai Road (T-515) Bridge downstream to railroad retaining wall 0.25 mile downstream of Covered Bridge Road (T-565))
Tub Mill Run
Whites Creek
Wills Creek
WASHINGTON:
Aunt Clara Fork
Dutch Fork
● Dutch Fork Lake
Enlow Fork

An explanation of each trout regulation is on pages 13 and 14.



Kings Creek
 Little Chartiers Creek
 Millers Run
 Mingo Creek
 Pike Run
 Templeton Fork
 Tenmile Creek (from SR 0018
 downstream to SR 0019)

WESTMORELAND:

Fourmile Run
 Hannas Run
 Hendricks Creek
 Indian Creek
 Indian Lake
 Jacobs Creek
 Linn Run
 Loyalhanna Creek
 Mill Creek
 Sewickley Creek
 Shannon Run
 Tubmill Creek
 Turtle Creek

**APPROVED TROUT
 WATERS OPEN TO
 YEAR-ROUND
 FISHING**

ALLEGHENY:

North Park Lake

ARMSTRONG:

Mahoning Creek (Mahoning
 Creek Dam outflow
 downstream to the
 confluence of Pine Run)

BEAVER:

Bradys Run Lake
 Main Lake (Raccoon Lake)

CAMBRIA:

Duman Lake
 Lake Rowena

FAYETTE:

Dunlap Creek Lake
 Virgin Run Lake

FAYETTE/SOMERSET:

Youghiogheny River (from
 the lake downstream to
 the confluence of the
 Casselman River)

INDIANA:

Cummings Reservoir (Blue
 Spruce Lake)

SOMERSET:

Blue Hole Creek (from
 confluence with Garys Run
 downstream to mouth)
 Fall Creek (from confluence
 with Ansell Run downstream
 to mouth)
 Laurel Hill Lake

WASHINGTON:

Canonsburg Lake

WESTMORELAND:

Donegal Lake
 Keystone Lake
 Mammoth Lake
 Northmoreland Lake
 Twin Lakes Number One
 Reservoir (Lower Twin
 Lake)
 Twin Lakes Number Two
 Reservoir (Upper Twin Lake)

**CATCH AND RELEASE
 FLY-FISHING ONLY**

FAYETTE:

Dunbar Creek – 4.1 miles; from
 the confluence of Glade Run
 downstream to the stone
 quarry along SR 1055

INDIANA:

Little Mahoning Creek – 4.1
 miles; from Oberlin Road
 Bridge abutments upstream
 of SR 1041 Bridge upstream
 to Cesna Run

SOMERSET:

Clear Shade Creek – 1 mile;
 from the cable at Windber
 Water Dam upstream

**ALL TACKLE
 TROPHY TROUT
 PROJECTS**

FAYETTE/SOMERSET:

Youghiogheny River – 9 miles;
 from the confluence with
 Ramcat Run downstream
 to the Route 381 bridge at
 Ohiopyle

**DELAYED HARVEST
 ARTIFICIAL LURES
 ONLY**

ALLEGHENY:

Deer Creek – 2.1 miles; from
 the SR 0910 Bridge at T-678
 intersection downstream to
 the lower boundary of Rose
 Ridge Golf Course


Pine Creek – 1.4 miles; from the
 abandoned railroad bridge
 near the T-575 and Duncan
 Ave. intersection downstream
 to 150 yards downstream of
 the SR 4019 bridge

Bull Creek – 1.0 mile; from
 the first bridge on T-721
 (above the T-721 and T-719
 intersection) downstream
 to the T-721 bridge in
 Millerstown

ARMSTRONG/BUTLER:

Buffalo Creek – 3.7 miles; from
 Little Buffalo Run downstream
 to 0.6 mile above SR 4035
 in Craigs ville

**Up to five years
 of fishing in one
 purchase.**



Anglers can purchase a license for three years or five years
 with one purchase. That's right, no more remembering at the
 last minute to buy a license before opening day or before that
 weekend fishing opportunity with friends and family. To order and
 for more information on licenses:

www.GoneFishingPa.com

CAMBRIA:

Chest Creek – 1.8 miles; from
 the northern Patton borough
 line downstream to the SR
 4022 bridge at Thomas Mills

FAYETTE:

Meadow Run – 2.2 miles; from
 the SR 2011 bridge (Dinner
 Bell Road) adjacent to the
 Ohiopyle St. Park office
 downstream to mouth

SOMERSET:

Laurel Hill Creek – 2.3 miles;
 from 200 yards downstream
 of the T-364 (Countryman
 Bridge) downstream to the
 T-364 Bridge upstream of
 Laurel Hill Lake

Laurel Hill Creek – 1.2 miles;
 from the footbridge on State
 Game Lands #111 Road in
 Humbert downstream to
 Paddytown Hollow Run

WASHINGTON:

Dutch Fork – 1.8 miles;
 from the first bridge
 (SR 0070) upstream
 of the Columbia Gas
 Compressor Station

downstream to the Dutch
 Fork Lake backwaters at
 T-487 bridge just off SR
 3001 (Lake Road)

Pike Run – 1.1 miles; from
 the confluence with
 the unnamed tributary
 upstream of the SR 2079
 bridge downstream to
 the powerline crossing
 downstream of the SR
 2036 bridge

WESTMORELAND:

Indian Creek – 1.6 miles; from
 the T-916 bridge downstream
 to the SR 0381 bridge.
 Loyalhanna Creek – 1.7 miles;
 from SR 711 downstream to
 SR 2045

**WILD BROOK TROUT
 ENHANCEMENT
 PROGRAM**

WESTMORELAND:

Camp Run Watershed – 4.1
 miles; from the headwaters
 downstream to mouth
 and all intermittent flow
 tributaries

NORTHWEST REGION REGULATED TROUT WATERS

**APPROVED TROUT
 WATERS**

**OPENING DAY:
 APRIL 12**

BUTLER:

Bear Creek
 Bonnie Brook
 Buffalo Creek
 Connoquenessing Creek
 Complanter Run (county line
 to Moorehead Road (T-658))
 Little Buffalo Run
 Little Connoquenessing
 Creek
 North Branch Slippery Rock
 Creek
 Silver Creek
 Slippery Rock Creek
 Thorn Creek

CLARION:

Beaver Creek
 Canoe Creek
 Cathers Run
 Coon Creek
 East Sandy Creek
 Leatherwood Creek
 Mill Creek
 Piney Creek
 Redbank Creek (county line
 to confluence with Little
 Sandy Creek)
 Richey Run
 Toms Run
 Turkey Run
CRAWFORD:
 Caldwell Creek
 Conneaut Creek
 (Dicksonburg Road (SR
 4004) downstream to

Missing Bridge (Pennside
 Road))

East Branch Oil Creek
 (Clear Lake outflow
 downstream to mouth)
 Fivemile Creek
 Little Sugar Creek
 McLaughlin Creek (T-890 Bridge
 downstream to mouth)
 Muddy Creek (T-794
 downstream to SR 1033)
 North Deer Creek
 Oil Creek (confluence with
 Mosey Run near Lincolnville
 downstream to county line)
 Pine Creek
 Sugar Creek (Center Road
 (T-549) downstream to
 county line)
 Thompson Creek (SR 2031
 downstream to mouth)

Woodcock Creek

ERIE:

Cascade Creek
 Conneauttee Creek
 Crooked Creek
 Elk Creek
 French Creek (from the state line
 downstream to the confluence
 with West Branch French
 Creek)
 South Branch French Creek
 Twentymile Creek

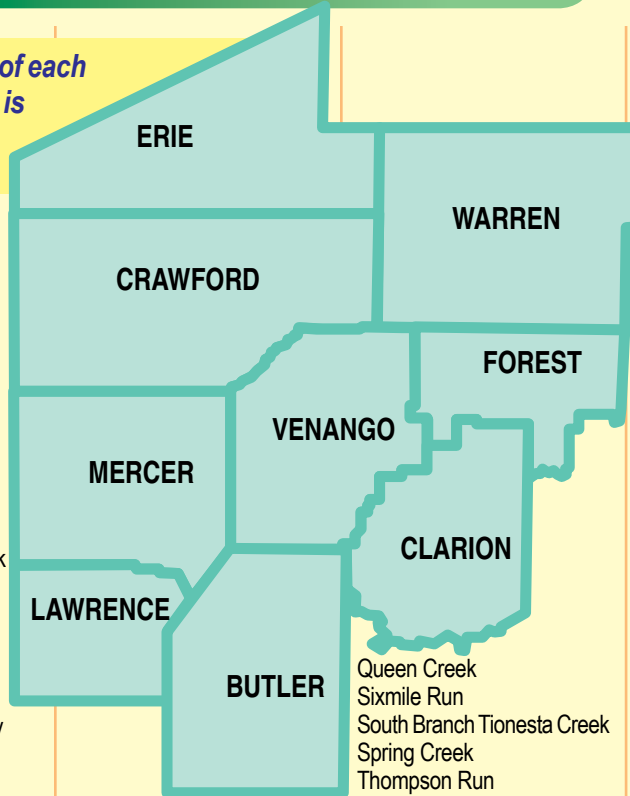
FOREST:

Beaver Run
 Bluejay Creek
 Coon Creek
 East Hickory Creek
 Little Hickory Run
 Maple Creek
 Queen Creek

Ross Run
 Salmon Creek
 South Branch
 Tionesta Creek
 Spring Creek
 The Branch
 Tionesta Creek (county line
 downstream to Kelletville
 Bridge)
 Toms Run
 West Branch
 Millstone Creek
 West Hickory Creek
LAWRENCE:
 Big Run
 Deer Creek
 Hickory Run
 Honey Creek
 Little Neshannock
 Creek

An explanation of each trout regulation is on pages 13 and 14.

- Neshannock Creek
- North Fork Little Beaver Creek
- Slippery Rock Creek (county line downstream to Heinz Camp lower property line)
- Taylor Run
- MERCER:**
- Buhl Lake
- Cool Spring Creek
- Little Neshannock Creek
- Little Shenango River
- Mill Creek (trib to Cool Spring Creek)
- Neshannock Creek (SR 0058 at Mercer downstream to county line)
- North Deer Creek
- Pine Run
- Sandy Creek (SR 173 Bridge downstream to county line)
- West Branch Little Neshannock Creek
- Wolf Creek
- VENANGO:**
- East Branch Sugar Creek
- East Sandy Creek
- Hemlock Creek
- Horse Creek
- Little Sandy Creek
- Little Scrubgrass Creek
- Little Sugar Creek
- Lower Twomile Run
- Mill Creek
- Oil Creek (county line downstream to SR 0008 Bridge at Rynd Farm)
- Pine Run
- Pithole Creek
- Prather Creek
- Richey Run



- Sandy Creek (county line downstream to SR 3013 (old Route 8) Bridge in Pecan)
- Sugar Creek
- Twomile Run (Upper Twomile Run)
- West Pithole Creek
- WARREN:**
- Akeley Run
- Blue Eye Run
- Brokenstraw Creek
- Browns Run
- Caldwell Creek
- East Branch Spring Creek
- East Branch Tionesta Creek
- East Hickory Creek
- Farnsworth Branch
- Fourmile Run
- Hemlock Run
- Jackson Run
- Little Brokenstraw Creek
- Perry Magee Run
- Pine Creek

- Queen Creek
- Sixmile Run
- South Branch Tionesta Creek
- Spring Creek
- Thompson Run
- Tidioute Creek
- Tionesta Creek
- Twomile Run
- West Branch Caldwell Creek
- West Branch Tionesta Creek
- West Hickory Creek

APPROVED TROUT WATERS OPEN TO YEAR-ROUND FISHING

- BUTLER:**
- Harbar Acres Lake
- ERIE:**
- East Basin Pond (Waterworks Ponds, Presque Isle State Park)
- Lake Pleasant
- Upper Gravel Pit
- West Basin Pond (Waterworks Ponds, Presque Isle State Park)
- FOREST:**
- Tionesta Creek (from Tionesta Dam outflow downstream)

INTERACTIVE MAPS MORE DETAILS MORE INFORMATION
ONLINE!
 The Fish & Boat Commission maintains up-to-date online maps at
www.fishandboat.com

- LAWRENCE:**
- Bessemer Lake
- Cascade Quarry
- MERCER:**
- Shenango River (outlet of Shenango Dam downstream to Buckeye Drive Bridge (SR 3025))
- VENANGO:**
- Two Mile Run Reservoir (Justus Lake)
- WARREN:**
- Chapman Dam Reservoir

- CATCH AND RELEASE WARREN:**
- West Branch Caldwell Creek—3.6 miles; West Branch Bridge upstream to Three Bridge Run

- CATCH AND RELEASE FLY-FISHING ONLY LAWRENCE:**
- Slippery Rock Creek—0.5 mile; from Heinz Camp property downstream to 0.25 mile below SR 2022 Bridge

- VENANGO:**
- Little Sandy Creek—1.3 miles; from the old bridge at Polk Center Pump House downstream to the bridge on Savannah Road (SR 3024)

- WARREN:**
- Caldwell Creek—1.4 miles; from Selkirk highway bridge downstream to approximately 0.5 miles upstream of the Dotyville Bridge

DELAYED HARVEST ARTIFICIAL LURES ONLY

- CLARION:**
- Piney Creek—1.2 miles; SR 2016 bridge downstream to 0.2 mile upstream of the SR 0066 bridge
- FOREST:**
- East Hickory Creek—1.7 miles; from the Queen Creek Bridge downstream to the Otter Creek Bridge
- LAWRENCE:**
- Neshannock Creek—2.7 miles; from the base of the Mill Dam in Volant downstream to the covered bridge on T-476
- MERCER:**
- Cool Spring Creek—1.25 miles; from SR 2014 bridge upstream to the abandoned railroad grade
- VENANGO:**
- Oil Creek—1.6 miles; from bridge at Petroleum Center downstream to railroad bridge at Columbia Farm
- Oil Creek—1.0 mile; from the two green posts near the Drake Well Museum downstream to Oil Creek State Park hiking trail bridge

WILD BROOK TROUT ENHANCEMENT PROGRAM

- FOREST/WARREN:**
- Minister Creek—5 miles; includes main stem and tributaries.

NORTHCENTRAL REGION REGULATED TROUT WATERS

REGIONAL OPENING DAY OF TROUT SEASON

APPROVED TROUT WATERS

OPENING DAY: MARCH 29

NORTHUMBERLAND:
Mahantango Creek

SNYDER
West Branch Mahantango Creek

APPROVED TROUT WATERS

OPENING DAY: APRIL 12

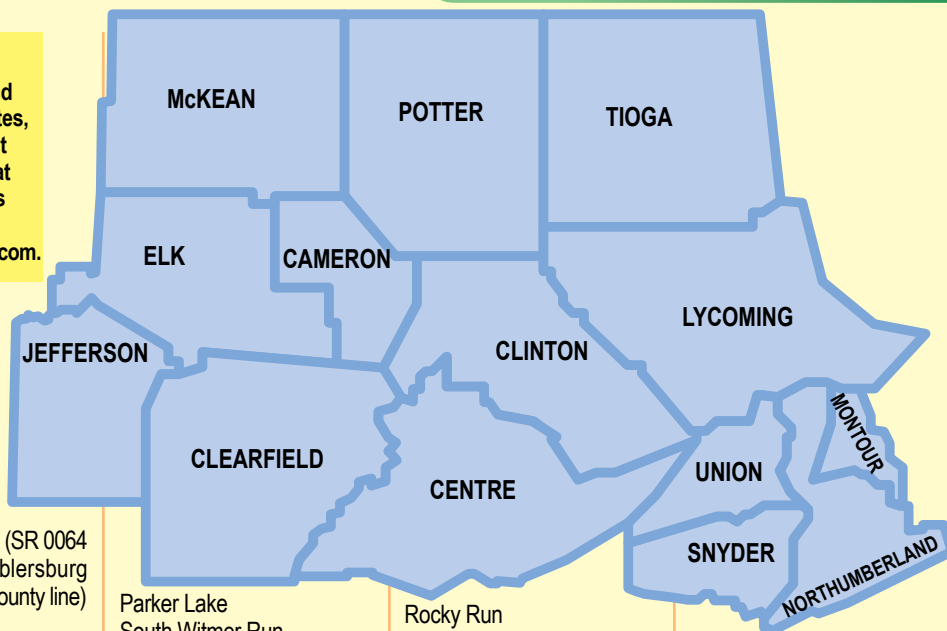
CAMERON:
Brooks Run

Clear Creek
Driftwood Branch
Sinnemahoning Creek
East Branch Cowley Run
East Branch Hicks Run
First Fork Sinnemahoning Creek
Hicks Run
Mix Run
North Creek

Sinnemahoning Portage Creek
Upper Jerry Run
West Branch Cowley Run
West Branch Hicks Run
Wykoff Run
CENTRE:
Bald Eagle Creek (T-305 near Port Matilda downstream to 0.5 mile downstream of

Boggs-Howard Township line)
Big Poe Creek
Black Moshannon Creek
Cold Stream (from outflow of Cold Stream Dam upstream 1.0 mile to the power line crossing)
Cold Stream Dam

For the latest information and regulation updates, please consult the Fish & Boat Commission's website: www.fishandboat.com.



Eddy Lick Run
 Little Fishing Creek (SR 0064 Bridge near Hublersburg downstream to county line)
 Marsh Creek
 Mountain Branch
 Penns Creek (SR 0045 Bridge in Spring Mills downstream to confluence with Elk Creek)
 Pine Creek (Stony Run Road Bridge downstream to first bridge on Pine Creek Road)
 Poe Lake
 Seven Mountains Boy Scout Pond
 Sinking Creek
 Sixmile Run
 South Fork Beech Creek
 Wallace Run
 White Deer Creek
 Wolf Run
CLEARFIELD:
 Anderson Creek
 Beaver Run
 Bennett Branch Sinnemahoning Creek
 Chest Creek
 Curry Run
 East Branch Mahoning Creek (confluence with Beech Run downstream to county line)
 Gazzam Run
 Gifford Run
 Goss Run Dam
 Hockenberry Run
 Janesville Dam
 Juniata Lake (Tannery Dam)
 Laborde Branch
 Laurel Run (tributary to Bennett Branch Sinnemahoning Creek)
 Laurel Run (tributary to East Branch Mahoning Creek)
 Little Clearfield Creek
 Little Muddy Run
 Medix Run
 Moose Creek
 North Witmer Run

Parker Lake
 South Witmer Run
 ● West Branch Susquehanna River (confluence with Anderson Creek to SR 2024 crossing at Porters Bridge)
 Wilson Run
 Wolf Run (county line to mouth)
CLINTON:
 Baker Run
 Cooks Run
 Fishing Creek (confluence with Cedar Run downstream to mouth)
 Hyner Run
 Kettle Creek (county line downstream to Owl Hollow)
 Left Branch Young Womans Creek
 Little Fishing Creek
 Right Branch Hyner Run
 Young Womans Creek
ELK:
 Bear Creek
 Belmouth Run
 Big Mill Creek
 Boggy Run
 Byrnes Run
 Crooked Creek
 East Branch Clarion River
 East Branch Hicks Run
 East Branch Millstone Creek
 East Branch Spring Creek
 Elk Creek
 Hicks Run
 Hoffman Run
 Laurel Run Reservoir
 Little Toby Creek
 Maxwell Run
 Mead Run
 Medix Run
 Millstone Creek
 Mix Run
 Powers Run
 Ridgway Reservoir

Rocky Run
 Spring Creek
 Twin Lakes
 West Branch Clarion River
 West Branch Hicks Run
 West Branch Millstone Creek
 Wilson Run
 Wolf Run
JEFFERSON:
 Big Run (trib to Little Sandy Creek)
 Big Run (trib to Mahoning Creek)
 Callen Run
 Canoe Creek
 Cathers Run
 Clear Creek
 Clear Run
 East Branch Mahoning Creek
 Fivemile Run (trib to Sandy Lick Creek)
 Laurel Run (trib to East Branch Mahoning Creek)
 Little Sandy Creek
 Little Toby Creek
 Mill Creek (trib to Clarion River)
 Mill Creek (trib to Sandy Lick Creek)
 North Fork Redbank Creek
 Pekin Run
 Rattlesnake Creek
 Rattlesnake Run
 Redbank Creek
 Sandy Lick Creek
 Walburn Run
 Wolf Run
LYCOMING:
 Hoagland Run
 Larrys Creek (water company filtration plant downstream to 1 mile downstream of confluence with First Fork Larrys Creek)

Little Bear Creek
 Little Muncy Creek (SR 0118 Bridge downstream to confluence with Big Run)
 Little Pine Creek
 Loyalsock Creek (county line downstream to SR 0973)
 Lycoming Creek (confluence with Roaring Branch downstream to confluence with Hoagland Run)
 Mill Creek (Warrensville) (0.5 mile upstream of T-846 Bridge downstream to SR 2039 Bridge downstream of Warrensville)
 Muncy Creek (county line downstream to confluence with Little Muncy Creek)
 Pleasant Stream
 Rock Run (trib to Lycoming Creek)
 Spring Creek
 Upper Pine Bottom Run
 White Deer Hole Creek
MCKEAN:
 Allegheny River (county line downstream to confluence with Allegheny Portage Creek)
 Bell Run
 Brewer Run
 Chappel Fork
 Combs Creek
 East Branch Tionesta Creek
 Hamlin Lake
 Havens Run
 Kinzua Creek
 Marvin Creek
 North Branch Sugar Run

Potato Creek (confluence of East Branch Potato Creek and Havens Run downstream to confluence with Marvin Creek)
 Red Mill Brook
 Sartwell Creek (county line to mouth)
 Sevenmile Run
 Skinner Creek
 South Branch Kinzua Creek
 Sugar Run
 Twomile Run
 West Branch Clarion River
 West Branch Potato Creek
 Willow Creek
MONTOUR:
 Mahoning Creek (from SR 0054 to the mouth)
 Mauses Creek
 Roaring Creek
NORTHUMBERLAND:
 Little Shamokin Creek
 Schwaben Creek
 South Branch Roaring Creek
 Zerbe Run Rod & Gun Club Pond
POTTER:
 Allegheny River
 Bailey Run
 Bell Run
 Big Moores Run
 Cowanesque River
 East Branch Cowley Run
 East Branch Fishing Creek
 East Fork Sinnemahoning Creek
 Elevenmile Creek
 First Fork Sinnemahoning Creek
 Fishing Creek
 Freeman Run
 Genesee River
 Kettle Creek
 Little Kettle Creek
 Lyman Run
 Middle Branch Genesee River
 Oswayo Creek (confluence with Clara Creek downstream to Sharon Center Bridge (T-372))
 Pine Creek
 Sartwell Creek
 South Branch Oswayo Creek
 South Woods Branch
 West Branch Cowley Run
 West Branch Genesee River
 West Branch Pine Creek
SNYDER:
 Kern Run
 Middle Creek (headwaters downstream to 0.5 mile downstream of SR 0522 Bridge at Middleburg)
 North Branch Mahantango Creek

North Branch Middle Creek
South Branch Middle Creek
Swift Run

TIOGA:

Asaph Run,
Corey Creek
Cowanesque River (county line downstream to confluence with Troupes Creek)
East Branch Stony Fork
Long Run (trib to Pine Creek)
Marsh Creek (SR 3024 downstream to mouth)
Mill Creek
Pine Creek
Seeley Creek
Stony Fork
Tioga River (county line downstream to confluence with Fall Brook)

UNION:

Buffalo Creek (T-366 Bridge downstream to confluence with Rapid Run)
Halfway Lake
Laurel Run
North Branch Buffalo Creek
Penns Creek (0.3 mile downstream of confluence with Cherry Run downstream to SR 0235 Bridge in Glen Iron)
Rapid Run (from outflow of Halfway Lake to mouth)
Spring Creek
Spruce Run
White Deer Creek (from Cooper Mill bridge to mouth)

APPROVED TROUT WATERS OPEN TO YEAR-ROUND FISHING

CAMERON:

George B. Stevenson Reservoir
West Creek

CLEARFIELD:

West Branch Susquehanna River (SR 1001 Bridge near Hyde to first Railroad Bridge downstream of the confluence with Moose Creek)

CLINTON:

Kettle Creek Lake

ELK:

Straight Creek
West Creek (SR 1008 at Rathbun downstream to SR 3001 at Howard Siding)

LYCOMING:

Little Pine Lake

● Pine Creek (from 150 meters upstream of the

confluence with Naval Run downstream to the confluence with Little Pine Creek)

JEFFERSON:

Cloe Lake

MCKEAN:

Bradford City Number Three Reservoir
Meade Run

POTTER:

Lyman Run Reservoir

TIOGA:

Beechwood Lake
Hamilton Lake

● Pine Creek (from SR 0414 bridge in Blackwell downstream to the confluence with Slate Run)

CATCH AND RELEASE

CAMERON:

Hunts Run– 4.7 miles; from confluence with McNuff Branch downstream to the mouth

CLINTON:

Fishing Creek– 2.0 miles; from State Game Lands #295 boundary (located 300 yards downstream of the upstream SR 2002 bridge) downstream to a point 1.3 miles upstream of the lower SR 2002 bridge

Rauchtown Creek– 1.2 miles; from the confluence of Rocky Run and Krape Run downstream to the SR 0880 crossing upstream of the Ravensburg St. Park Picnic Area.

Young Womans Creek – 5.7 miles; from the Beechwood Trail downstream to a point .7 mile upstream of the confluence with the Left Branch Young Womans Creek

LYCOMING:

Grays Run– 2.2 miles; from the Grays Run Hunting Club property line downstream to the concrete bridge on T-842 (Grays Run Road) at the old CCC camp

MIFFLIN/UNION:

Penns Creek– 3.9 miles; from approximately 650 yards downstream of Swift Run downstream to approximately 550 yards downstream of Cherry Run

POTTER:

Cross Fork– 5.4 miles; from Bear Trap Lodge downstream to the Weed property

UNION:

Cherry Run– 2.7 miles; from the mouth upstream a distance of 2.7 miles

CATCH AND RELEASE FLY-FISHING ONLY

CAMERON:

Driftwood Branch Sinnemahoning Creek – 1.4 miles; from the Shippen Township Building downstream to 330 yards upstream of the SR 0120 Bridge near Emporium

CENTRE:

Spring Creek (Fisherman's Paradise)– 0.8 miles; from a point adjacent to the Stackhouse School Pistol Range downstream to the lower Bellefonte Hatchery grounds

ELK:

West Branch Clarion River – 0.5 mile; from intersection of SR 219 and SR 4003 upstream to the former Texas Gulf Sulphur property line 0.6 miles upstream of SR 4003 bridge

JEFFERSON:

North Fork Redbank Creek – 1.9 miles; from SR 322 in Brookville upstream 1.9 miles, except a 110-yard section from the Brookville Water Authority Dam downstream to the wire across the creek

LYCOMING/TIOGA:

Slate Run – 7 miles; from the confluence of the Cushman and Francis branches downstream to the mouth

MCKEAN:

Marvin Creek – 0.9 miles; from the vicinity of the high voltage line 3 miles south of Smethport downstream for a distance of 0.9 miles

POTTER:

Kettle Creek – 1.7 miles; from a sign located 500 feet downstream of the SR 0144 bridge to a sign located 1.7 miles upstream of the lower boundary

TIOGA:

Francis Branch Tributary to Slate Run – 1.7 miles; from mouth upstream to Kramer Hollow

UNION:

White Deer Creek – 3.1 miles; from Cooper Mill Road upstream to Union/Centre County line

CATCH AND RELEASE ALL TACKLE

CENTRE:

Spring Creek– 16.5 miles; from the Boalsburg Road Bridge (SR 3010) at Oak Hall upstream of Hanson Quarry (formerly HRI/ Neidig Bros. Quarry) downstream to the mouth with the exception of special regulations area at Fisherman's Paradise and the Exhibition Area in Bellefonte

ELK:

Clarion River– 8.6 miles; from the confluence of the East and West branches downstream to the Main St. Bridge (SR 948) in Ridgway

TROPHY TROUT PROJECTS

CENTRE:

Lick Run – 2.5 miles; from the headwaters to the mouth

CLINTON:

Fishing Creek – 0.9 mile; from the private lane bridge at the Tylersville State Fish Hatchery downstream to the State Game Lands #295 boundary (located 300 yards downstream of the upstream SR 2002 bridge) and 2.1 miles; from a point 1.3 miles upstream of the lower SR 2002 bridge downstream to Fleming's Bridge (SR 2004) at the Lamar Fish Hatchery

LYCOMING/TIOGA:

Cedar Run – 7.2 miles; from the confluence with Buck Run downstream to the mouth

MCKEAN:

East Branch Tunungwant Creek – 3.0 miles; from the confluence with Pigeon Run downstream to the Main Street Bridge in Lewis Run

DELAYED HARVEST ARTIFICIAL LURES ONLY

CENTRE:

Black Moshannon Creek – 1.3 miles; from Dry Hollow downstream to 0.3 mile downstream of the Huckleberry Road bridge

CLEARFIELD:

Little Clearfield Creek– 1.1 miles; from 0.4 miles downstream of the T-584 Bridge downstream to 0.2 miles upstream of the SR 2023 (Turkey Hill) Bridge
Sandy Lick Creek– 1.71 miles; from the mouth of Laborde Branch downstream to the SR 219 bridge

ELK:

Big Mill Creek– 1.5 miles; from the confluence of Rocky Run downstream to 0.3 mile downstream of the Allegheny National Forest, Forest Road, 135 Bridge

East Branch Clarion River– 1.15 miles; from 110 yards downstream of the outflow from East Branch Clarion River Lake downstream to the State Gameland boundary 1.15 miles downstream of the upstream limit

LYCOMING:

Little Pine Creek – 1.1 miles; from the confluence of Otter Run downstream to the confluence of Schoolhouse Hollow

Loyalsock Creek – 1.5 miles; from the Lycoming - Sullivan County line downstream to Sandy Bottom

Lycoming Creek – 1.3 miles; from the SR 0015 bridge (Old Route 15) near Haleeka upstream 1.3 miles to the first overhead utility line crossing upstream of Powys Curve

Muncy Creek – 1.1 miles; from R. Sullivan property 600 yards upstream of T-650 bridge downstream to vicinity of confluence of Big Run at Tivoli

Pine Creek – 1.2 miles; from the confluence with Slate Run downstream to a point 150 meters upstream of the confluence with Naval Run

MCKEAN:

Kinzua Creek– 2.3 miles; From SR 219 at Tallyho downstream to Camp Run

●=NEW

West Branch Tunungwant Creek – 1.2 miles; from T-499 bridge downstream to pipeline crossing near confluence of Gates Hollow

POTTER:
Allegheny River – 2.7 miles; from Pond Road 0.3 mile downstream of Colesburg downstream to ford 0.3 mile downstream of Prosser Hollow Bridge

First Fork Sinnemahoning Creek – 2.1 miles; from mouth of Bailey Run downstream to a bend above Berge Run Bridge

SNYDER:
Middle Creek – 1.2 miles; from the bridge on SR 4007 (Pine Swamp Road) to the downstream boundary of State Game Lands #188

TIOGA:
Pine Creek – 1.0 mile; from Darling Run to a point 150 meters downstream of the confluence with Owasee Slide Hollow

WILD BROOK TROUT ENHANCEMENT PROGRAM

POTTER:
Birch Run Watershed—Entire watershed, which includes 5.3 miles of Birch Run and its tributaries

Lyman Run—Lyman Run basin from the inflow to Lyman Lake upstream on Lyman Run to its headwaters, a distance of 5.3 miles, and including all tributaries to this portion of Lyman Run

POTTER/TIOGA:
Upper Kettle Creek Basin—28.3 miles; from the main stem of Kettle Creek from the headwaters downstream to the confluence with Long Run including Long Run and all tributaries upstream to the headwaters



ALWAYS WEAR YOUR LIFE JACKET.
Some 80% of boating fatalities happen to boaters who are not wearing a life jacket.

NORTHEAST REGION REGULATED TROUT WATERS

REGIONAL OPENING DAY OF TROUT SEASON

OPENING DAY: MARCH 29
APPROVED TROUT WATERS

*These Northeast Region waters flow beyond the counties designated as part of the Regional Opening Day of Trout Season and are included as part of this trout program.

CARBON:
Lizard Creek
Mahoning Creek

APPROVED TROUT WATERS

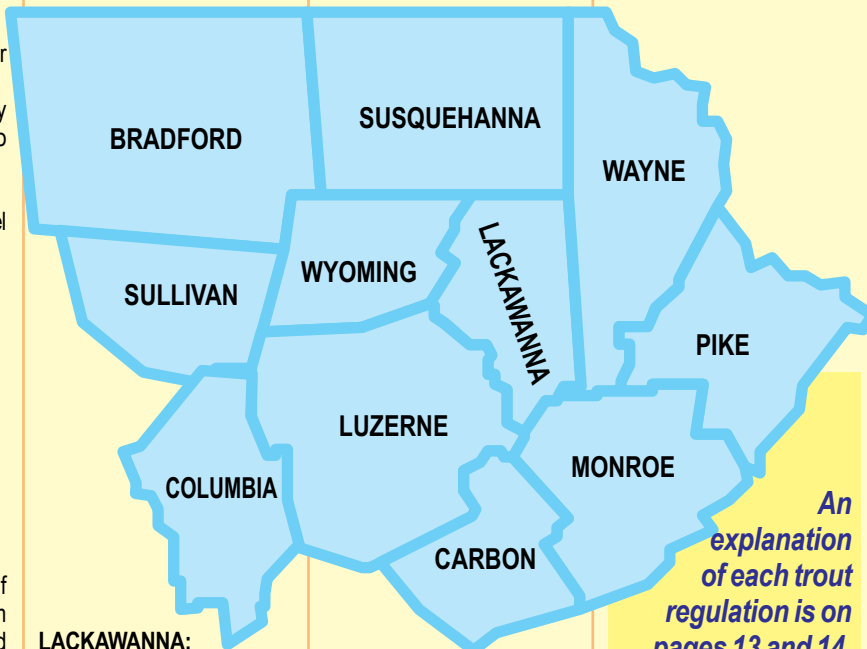
OPENING DAY: APRIL 12

BRADFORD:
Gaylord Creek
Little Schrader Creek (confluence with Marsh Creek downstream to mouth)
North Branch Sugar Creek (Alparon Park Fairgrounds downstream to mouth)
Schrader Creek
Seeley Creek
South Branch Towanda Creek
South Creek
Sugar Creek (confluence with South Branch Sugar Creek downstream to SR 0006 in East Troy)
Sunfish Pond
Towanda Creek (South Ave., T-998 downstream to SR 3001 Bridge)
Tuscarora Creek
Wysox Creek

CARBON:
Aquashicola Creek
Buckwha Creek

Drakes Creek
Francis E. Walter Reservoir (Bear Creek Reservoir)
Hickory Run (outlet of Hickory Run Lake downstream to Saylorville Dam)
Hickory Run Lake
Lehigh Canal (Long Run Level near Weissport)
Lehigh River (Carbon - Luzerne county line from outlet of FE Walter Reservoir downstream to confluence with Sandy Run)
Mauch Chunk Creek (outlet Mauch Chunk Lake downstream to Mauch Chunk Reservoir)
Nesquehoning Creek
Pohopoco Creek (outlet of Beltzville Lake downstream to Hideaway Hunting and Fishing Club cable across the creek)
Sand Spring Run

COLUMBIA:
Beaver Run (Moyers Farm downstream to mouth)
Briar Creek
Fishing Creek (SR 4049 downstream to Light Street)
Huntington Creek (Forks Farm downstream to Twin Bridges Park)
Little Fishing Creek (Talmar Road (SR 4032) downstream to Evers Grove Road (SR 4021))
Mugser Run
Pine Creek
Roaring Creek
Scotch Run
South Branch Roaring Creek
West Branch Briar Creek
West Creek



An explanation of each trout regulation is on pages 13 and 14.

LACKAWANNA:
Aylesworth Creek Lake
Eston Wilson Lake
Gardner Creek
Lackawanna River (from Old Stillwater Reservoir downstream to Simpson)
Lehigh River
Merli-Sarnoski Park Lake
Roaring Brook
South Branch
Tunkhannock Creek
West Branch Wallenpaupack Creek

LUZERNE:
Big Wapwalopen Creek (powerline crossing upstream of Nuangola Road (SR 2042) downstream to county road)
Francis E. Walter Reservoir (Bear Creek Reservoir)
Harvey's Creek

Harvey's Lake (see miscellaneous special regulations on page 30)
Kitchen Creek (Shedy Hill Road (T-559) downstream to mouth)
Lake Frances
Lehigh River (F. E. Walter Dam downstream to Sandy Run)
Nescopeck Creek
Pine Creek
Wright Creek

MONROE:
Appenzell Creek
Brodhead Creek (Cherry Lane Bridge (SR 1002) downstream to SR 0080 Bridge at Exit 52)
Buckwha Creek
Bush Kill
Lake Creek
Lehigh River
McMichael Creek

Pocono Creek
Princess Run
Snow Hill Dam
Tobyhanna Creek
Tobyhanna Lake

PIKE:
Bush Kill
Decker Brook (SR 0006 Bridge downstream to lower SGL #183 boundary)
Fairview Lake
Lackawaxen River (county line downstream to mouth)
Lake Loch Lomond
Lake Minisink
Lily Pond
Little Bush Kill (lower limit of Lehman Lake club property downstream to upper limit of Bushkill Rod & Gun Club property and Bushkill Falls boundary downstream to mouth)

Little Mud Pond
 Lower Lake (Lower Promised Land Lake, including outlet from Upper Lake)
 Masthope Creek (Upper SGL #316 boundary downstream to lower SGL #316 boundary)
 Middle Branch Bush Kill
 Saw Creek (Bushkill Falls Road (SR 2003) downstream to State Forest boundary downstream of Whitaker Road (T-324))
 Shohola Creek (SR 0739 downstream to the SGL #180 ford crossing)
 Shohola Creek (from the outlet of Shohola Lake downstream to lower boundary of SGL #180)
SULLIVAN:
 Double Run
 Elk Creek
 Hoagland Branch (confluence with Porter Creek downstream to mouth)
 Kings Creek (intersection of Tall Maple Road (T-395) and SR 4008 downstream to mouth)
 Little Loyalsock Creek (SR 0087 Bridge south of Dushore downstream to the confluence with Big Bottom Run)
 Loyalsock Creek
 Mill Creek (Hills Grove)
 Muncy Creek
 North Branch Mehoopany Creek
 Schrader Creek
 West Branch Fishing Creek
SUSQUEHANNA:
 Canawacta Creek
 East Branch Tunkhannock Creek
 East Branch Wyalusing Creek
 Fall Brook
 Gaylord Creek
 Horton Creek
 Lackawanna River
 Martins Creek
 Meshoppen Creek
 North Branch Wyalusing Creek
 Riley Creek
 Salt Lick Creek
 Silver Creek
 Snake Creek
 South Branch Canawacta Creek
 Starrucca Creek
 Tunkhannock Creek
 West Branch Meshoppen Creek (White Creek)
WAYNE:
 Dyberry Creek
 East Branch Dyberry Creek

Equinunk Creek
 Hollister Creek
 Jones Creek
 Lackawanna River
 Lackawaxen River
 Long Pond
 Rose Pond Branch
 Shehawken Creek
 Van Auken Creek
 West Branch Dyberry Creek
 West Branch Lackawaxen River (from outflow of Prompton Dam to backwaters of Seelyville Dam)
 West Branch Wallenpaupack Creek
WYOMING:
 Bowman Creek
 Horton Creek
 Lake Winola
 Leonard Creek
 Martins Creek
 Mehoopany Creek
 Meshoppen Creek
 North Branch Mehoopany Creek
 Oxbow Lake
 Riley Creek
 South Branch Tunkhannock Creek
 Tuscarora Creek
 West Branch Meshoppen Creek (White Creek)

APPROVED TROUT WATERS OPEN TO YEAR-ROUND FISHING

BRADFORD:
 Mountain Lake
 Sugar Run
COLUMBIA:
 Briar Creek Lake
LACKAWANNA:
 Lackawanna Lake
LUZERNE:
 Frances Slocum Lake
 Lake Irena
 Lake Took A While (Riverlands)
 Lily Lake
 Moon Lake
 Sylvan Lake
LUZERNE/SULLIVAN:
 Lake Jean
MONROE:
 Hidden Lake
SULLIVAN:
 Hunters Lake
SUSQUEHANNA:
 Quaker Lake
WAYNE:
 Duck Harbor Pond
 Upper Woods Pond

WYOMING:

Mehoopany Creek (from confluence with Kasson Brook downstream to confluence of North Fork Mehoopany Creek)

CATCH AND RELEASE

CARBON:

Hickory Run— 2.9 miles; from the outlet of Saylorville Dam downstream to the mouth

LACKAWANNA:

Roaring Brook— 3.9 miles; from Hollisterville Dam downstream to Elmhurst Reservoir

PIKE:

Toms Creek— 2.1 miles; from the Delaware Water Gap National Recreation Area boundary downstream to the mouth

CATCH AND RELEASE FLY-FISHING ONLY

MONROE:

Bush Kill — 6.1 miles; on the Resica Falls Scout Reservation property except 200 yards on each side of the falls

WAYNE:

Dyberry Creek — 0.8 mile; from 300m (.19 mile) downstream from the third bridge on Dug Rd. (SR 4009) upstream of the mouth, downstream to the second bridge on Dug Rd. (SR 4009) upstream from the mouth

WYOMING:

Bowman Creek — 0.8 mile; from SR 0292 downstream to Marsh Creek

TROPHY TROUT PROJECTS

LACKAWANNA:

Lackawanna River — 5.2 miles; from the Gilmartin Street Bridge in Archbald downstream to the Lackawanna Avenue Bridge (SR 0347) in Olyphant. Excepted is a mid-section area extending .7 mile from the Depot Street Bridge in Jessup downstream to the foot bridge in Robert Mellow Park


DELAYED HARVEST ARTIFICIAL LURES ONLY

BRADFORD:

Towanda Creek — 1.7 miles; from SR 3001 downstream to Con's Road (T-350)

Family Fishing Programs

are educational programs designed for families with little or no fishing experience. Families will learn basic fishing skills and have an opportunity to practice those skills while fishing together during the program. In addition to family fishing, there are specialized programs for family ice fishing, family fly-fishing and a SMART angler program for youth between the ages of 8 and 12. For a current listing of scheduled programs, visit: www.GoneFishingPa.com



CARBON:

Mud Run— 2.5 miles; in Hickory Run State Park

LACKAWANNA/WYOMING:

South Branch Tunkhannock Creek — 1.0 mile; from SR 6 downstream through Keystone College campus

LUZERNE:

Harveys Creek — 1.5 miles; from Jackson Road (T-812) downstream to Pavlick Road (T-497)

Nescopeck Creek — 2.4 miles; from the upstream boundary of State Game Lands #187 downstream to a cable across the stream

MONROE:

McMichaels Creek — 1.66 miles; from a point .71 mile downstream of the bridge on Turkey Hill Road (T-416) downstream to Glen Brook Road SR 2004 Bridge

Tobyhanna Creek — 1 mile; from the confluence of Still Swamp Run, downstream to the PPL service bridge

PIKE:

Dingmans Creek — 1.4 miles; from the base of Deer Leap Falls downstream to Dingmans Falls

SUSQUEHANNA:

Salt Lick Creek — 1.45 miles; from 90 yards downstream from Beaver Creek downstream to boundary of State Game Lands #35

WAYNE:

West Branch Wallenpaupack Creek — 1.6 miles; from 0.6 miles downstream from the Jones Creek confluence downstream to the Callapoose Rd. (SR 3009) bridge

WILD BROOK TROUT ENHANCEMENT PROGRAM


CARBON:

Jeans Run— From border of State Game Lands #141 upstream on Jeans Run to its headwaters, a distance of 2.5 miles, and all tributaries entering this portion of Jeans Run

MONROE:

Kistler Run Watershed— Entire watershed, which includes 3.1 miles of Kistler Run and its tributaries

Wolf Swamp Run Watershed— Entire watershed, which includes 2.1 miles of Wolf Swamp Run and its tributaries



www.PaBestFishing.com