

Bannerman Lake Area G-1685

Ritchie Lake Area G-1711

Fushimi Twp - G2311

Ritchie Twp. G-1711

Hanlon Twp. - G 2315

REFERENCES

**AREA WITHDRAWN FROM DISPOSITION**  
 M.R.O. - MINING RIGHTS ONLY  
 S.R.O. - SURFACE RIGHTS ONLY  
 M.F.Z. - MINING AND SURFACE RIGHTS

Description	Order No.	Date	Disposition	File

(F2) THIS TWP. IS SUBJECT TO FORESTRY ACTIVITY IN 1955/56  
 FURTHER INFORMATION AVAILABLE ON FILE.

(F2) THIS TWP. IS SUBJECT TO FORESTRY ACTIVITY IN 1955/56  
 FURTHER INFORMATION AVAILABLE ON FILE.

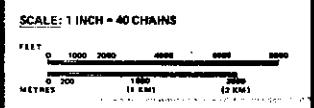
*Received Aug 4/83*

LEGEND


- HIGHWAY AND ROUTE No.
- OTHER ROADS
- TRAILS
- SURVEYED LINES:  
 TOWNSHIPS, BASE LINES, ETC.
- LOTS, MINING CLAIMS, PARCELS, ETC.
- UNSURVEYED LINES:  
 LOT LINES
- PARCEL BOUNDARY
- MINING CLAIMS ETC.
- RAILWAY AND RIGHT OF WAY
- UTILITY LINES
- NON-PERENNIAL STREAM
- FLOODING OR FLOODING RIGHTS
- SUBDIVISION OR COMPOSITE PLAN
- RESERVATIONS
- ORIGINAL SHORELINE
- MARSH OR MUSKOG
- MINES
- TRAVERSE MONUMENT

DISPOSITION OF CROWN LANDS

TYPE OF DOCUMENT	SYMBOL
PATENT, SURFACE & MINING RIGHTS	●
- SURFACE RIGHTS ONLY	○
- MINING RIGHTS ONLY	◐
LEASE, SURFACE & MINING RIGHTS	■
- SURFACE RIGHTS ONLY	◑
- MINING RIGHTS ONLY	◒
LICENSE OF OCCUPATION	▽
ORDER-IN-COUNCIL	◇
RESERVATION	◊
CANCELLED	○
SAND & GRAVEL	○



TOWNSHIP  
**BANNERMAN**  
 M.N.R. ADMINISTRATIVE DISTRICT  
**HEARST**  
 MINING DIVISION  
**PORCUPINE**  
 LAND TITLES / REGISTRY DIVISION  
**COCHRANE**



RECEIVED  
 MARCH 5, 1983  
**6-2372**

THE INFORMATION SHOWN ON THIS MAP IS FOR INFORMATION ONLY AND DOES NOT CONSTITUTE A GUARANTEE OR WARRANTY OF ANY KIND. THE USER OF THIS MAP ASSUMES ALL LIABILITY FOR ANY DAMAGE OR LOSS OF ANY KIND RESULTING FROM THE USE OF THIS MAP.

Bannerman Lake Area - M.2928

Ritchie Lake Area - M.2924

# BANNERMAN

DISTRICT OF  
COCHRANE

PORCUPINE  
MINING DIVISION

SCALE: 1-INCH = 40 CHAINS

### LEGEND

PATENTED LAND	⊙
CROWN LAND SALE	⊙
LEASES	⊙
LOCATED LAND	⊙
LICENSE OF OCCUPATION	⊙
MINING RIGHTS ONLY	M.R.D.
SURFACE RIGHTS ONLY	S.R.D.
ROADS	—
IMPROVED ROADS	—
KING'S HIGHWAYS	—
RAILWAYS	—
POWER LINES	—
MARSH OR MUSKES	—
MINES	—
CANCELLED	—

### NOTES

400' Surface Rights Reservation around  
all lakes and rivers.

### AREAS WITHDRAWN FROM DISPOSITION

S.R. — SURFACE RIGHTS      M.R. — MINING RIGHTS

Description	Order No.	Date	Remarks
<div data-bbox="1673 836 1794 885" data-label="Text"> <p>01 JAN 1984</p> </div>			

### SAND & GRAVEL

- ⊙ GRAVEL FILE 164300
- ⊙ GRAVEL M.N.R. RESERVE FILE 164300 7412

PLAN NO. - **M.1222**

ONTARIO

MINISTRY OF NATURAL RESOURCES  
SURVEYS AND MAPPING BRANCH

Fushimi Twp - M.1258

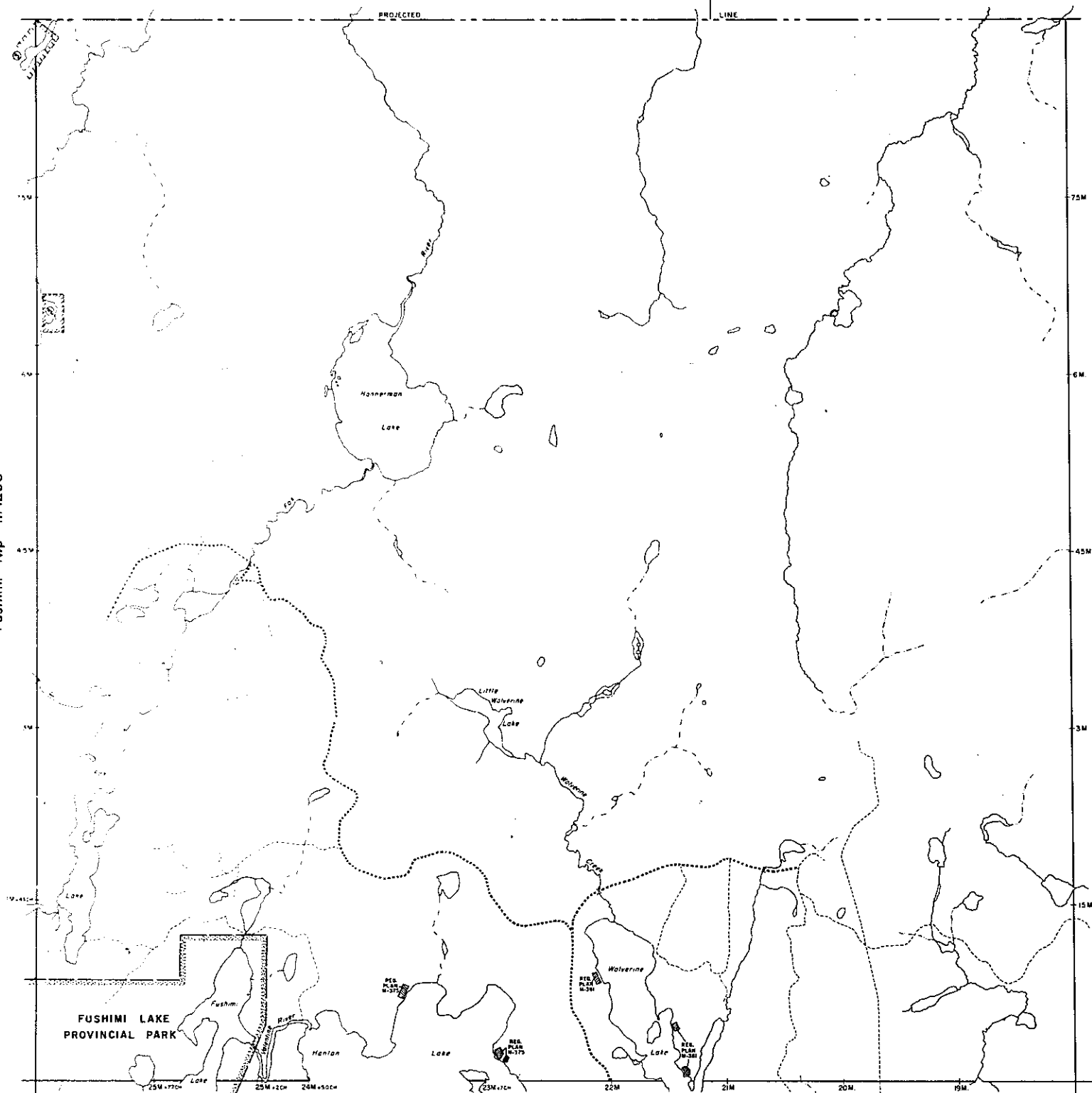
Ritchie Twp - M.1335

PROJECTED

LINE

FUSHIMI LAKE  
PROVINCIAL PARK

Hanlan Twp. - M.1269



1222

# BANNERMAN

TWP

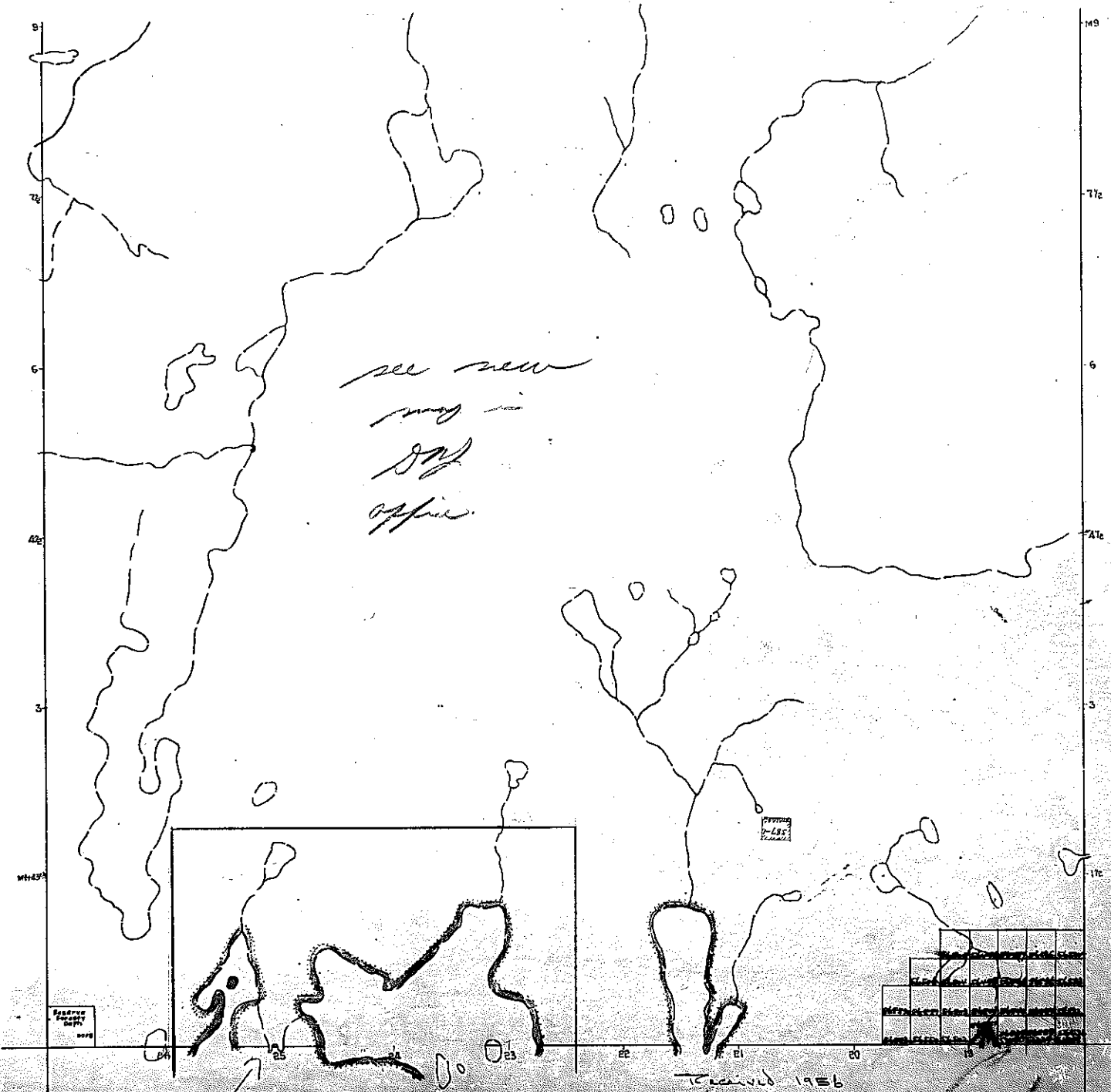
m-1222

SADBURY MINING DIVISION

Scale 40 Chains = 1 Inch.

*Handwritten scribble*

FUSHIMI



THIS MAP REPRESENTS THE WORK OF THE  
 SURVEYOR GENERAL, ON BEHALF OF THE  
 PROVINCE OF ONTARIO, AND IS NOT TO BE  
 USED FOR ANY OTHER PURPOSE.  
 PRINTED AND PUBLISHED BY THE SURVEYOR GENERAL,  
 TORONTO, ONTARIO, CANADA, 1966.

HANLAN

1966

Bannerman Lake Area - M.2928

Ritchie Lake Area - M.2924

THE TOWNSHIP OF  
BANNERMAN

DISTRICT OF  
COCHRANE

SAULT STE. MARIE  
MINING DIVISION

SCALE: 1-INCH = 40 CHAINS

LEGEND

PATENTED LAND	
CROWN LAND SALE	
LEASES	
LOCATED LAND	
LICENSE OF OCCUPATION	
MINING RIGHTS ONLY	
SURFACE RIGHTS ONLY	
ROADS	
IMPROVED ROADS	
KING'S HIGHWAYS	
RAILWAYS	
POWER LINES	
MARSH OR MUSKES	
MINES	
CANCELLED	

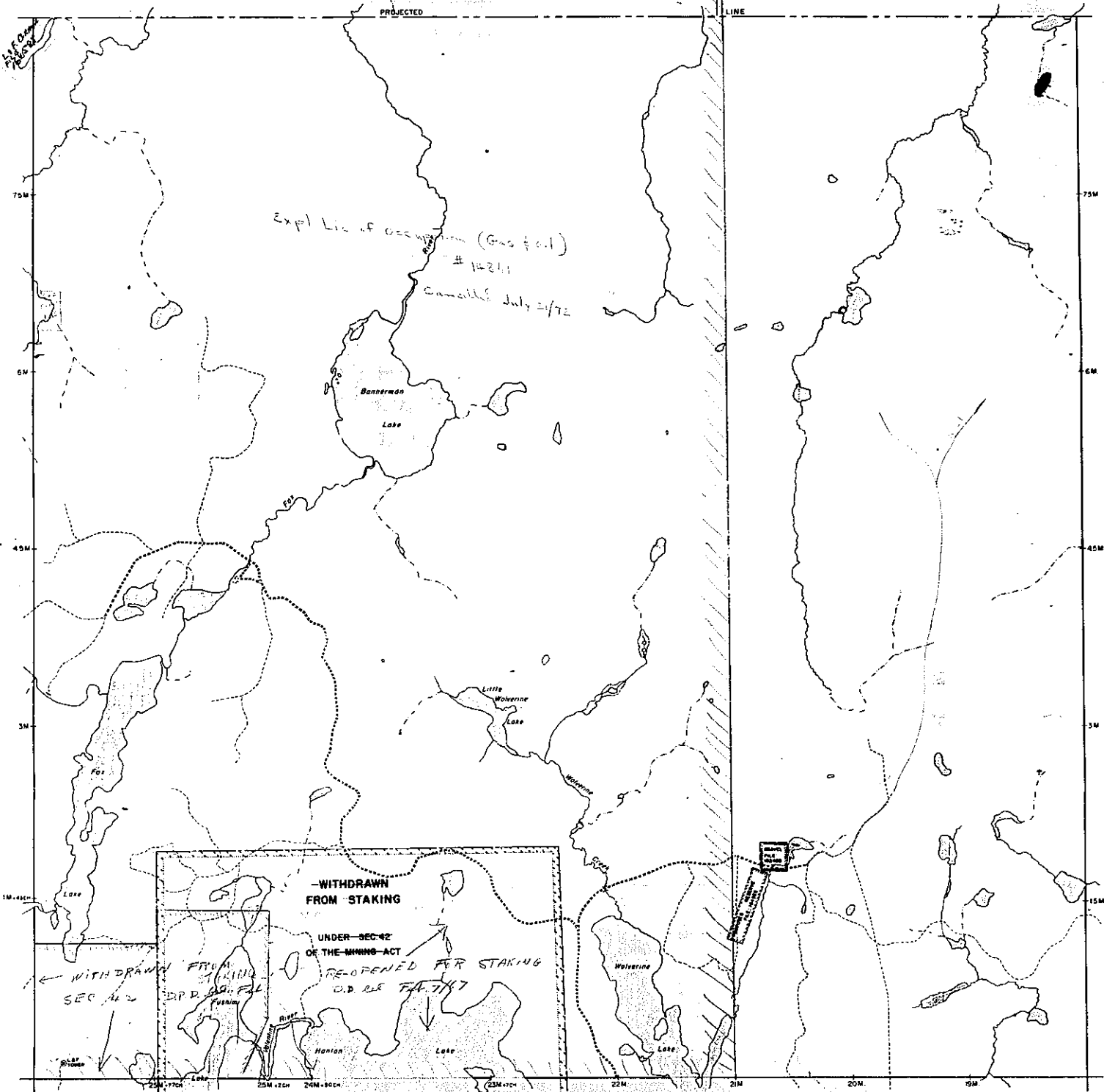
NOTES

400' Surface Rights Reservation around  
all lakes and rivers.

*Lic. of Occupation in  
Gas & Oil  
Cancelled*

Fushimi Twp. - M.1258

Ritchie Twp. - M.1335



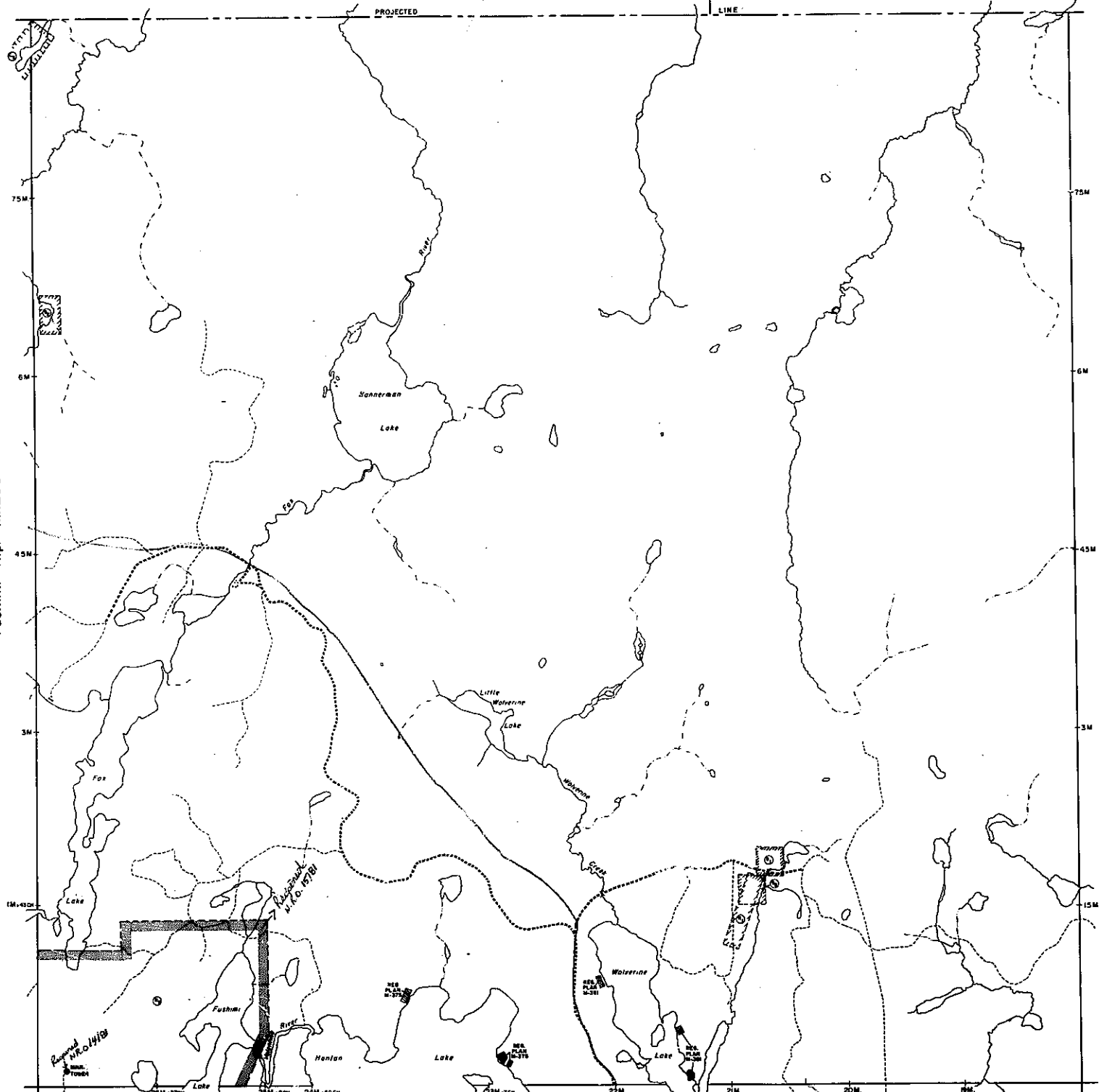
Hanigan Twp. - M.1269

PLAN NO. M.1222

DEPARTMENT OF MINES  
- ONTARIO -

Bannerman Lake Area - M.2928

Ritchie Lake Area - M.2924



THE TOWNSHIP OF

# BANNERMAN

DISTRICT OF COCHRANE

PORCUPINE MINING DIVISION

SCALE: 1-INCH = 40 CHAINS

### LEGEND

PATENTED LAND	⊙
CROWN LAND SALE	⊙
LEASES	⊙
LOCATED LAND	⊙
LICENSE OF OCCUPATION	L.O.
MINING RIGHTS ONLY	M.R.
SURFACE RIGHTS ONLY	S.R.
ROADS	—
IMPROVED ROADS	—
KING'S HIGHWAYS	—
RAILWAYS	—
POWER LINES	—
MARSH OR MUSKES	—
MINES	—
CANCELLED	—

### NOTES

400' Surface Rights Reservation around all lakes and rivers.

### AREAS WITHDRAWN FROM DISPOSITION

S.R. — SURFACE RIGHTS M.R. — MINING RIGHTS

Description	Order No.	Date	Disposition	File
⊙ Proposed Reserve				16430S
⊙ Proposed PROSPERITY SOURCE #2 at COCHRANE				16430S

### SAND & GRAVEL

⊙ GRAVEL	FILE 16430S
⊙ GRAVEL	FILE 16430S
⊙ GRAVEL M.R. RESERVE	FILE 16430S VALE

— L.U.P.

Received 4/6/1970

PLAN NO. M.1222

ONTARIO  
MINISTRY OF NATURAL RESOURCES

Fushimi Twp. - M.1258

Ritchie Twp. - M.1335

Hanlan Twp. - M.1269

1222

# BANNERMAN TWP.

M-1222

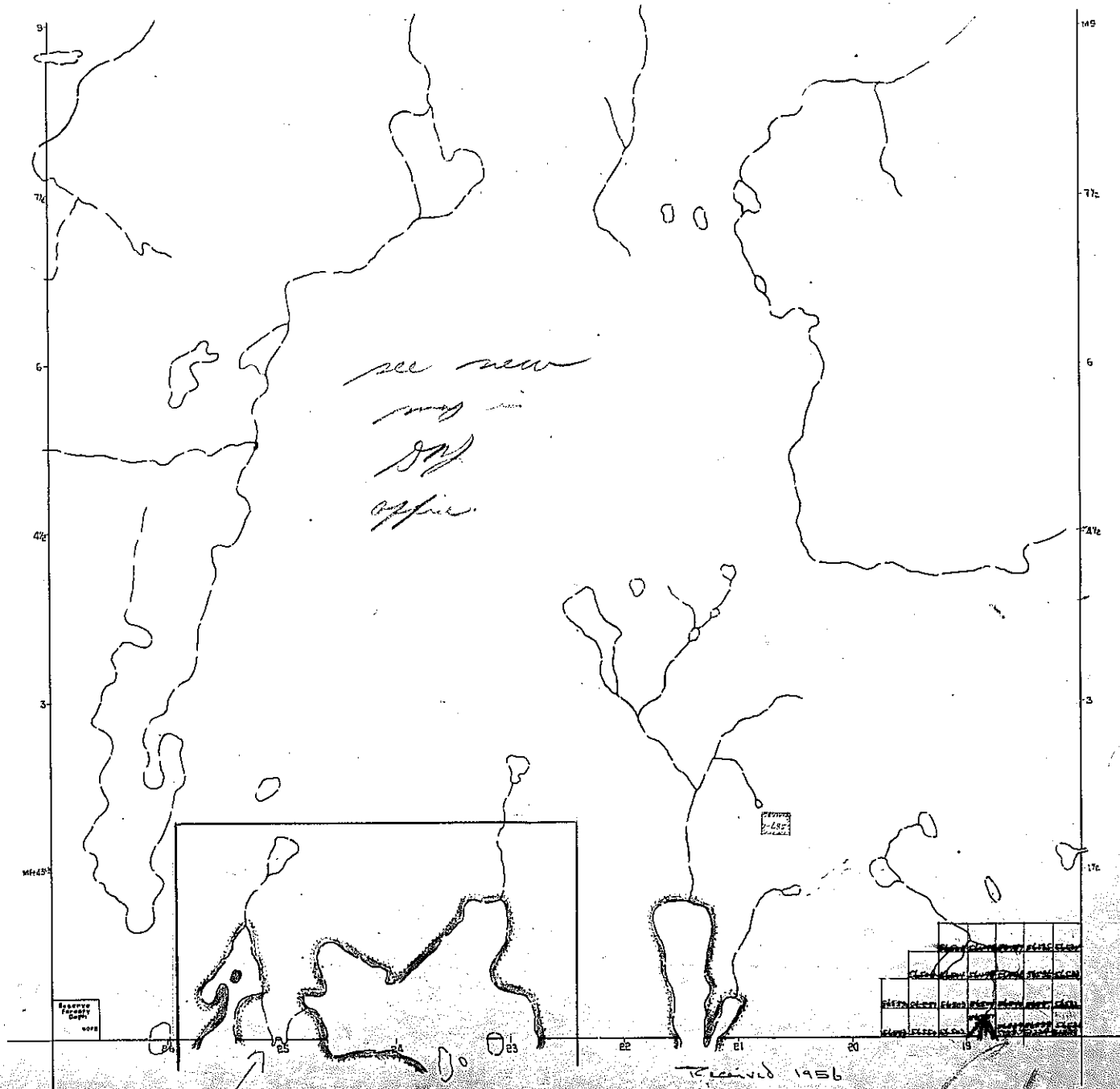
SUDBURY MINING DIVISION

Scale 40 Chains = 1 Inch.

*W*

FUSHIMI

RITCHIE



All rights reserved. See also by Dept. of L. & C.  
 Mining Division. This is a preliminary map.  
 Mining & Surface Rights. Withdrawn from Public  
 Striking Unit. See also. See also.  
 Dec 1954. By the S. & R. M. Co.

HANLAN

Received 1956

Bannerman Lake Area - M.2928

Ritchie Lake Area - M.2924

THE TOWNSHIP OF

**BANNERMAN**

DISTRICT OF  
COCHRANE

PORCUPINE  
MINING DIVISION

SCALE: 1-INCH = 40 CHAINS

**LEGEND**

PROJECTED LAND	⊙
CROWN LAND SALE	⊙
LEASES	⊙
LOCATED LAND	⊙
LICENSE OF OCCUPATION	⊙
MINING RIGHTS ONLY	M.R.D.
SURFACE RIGHTS ONLY	S.R.O.
ROADS	—
IMPROVED ROADS	—
KING'S HIGHWAYS	—
RAILWAYS	—
POWER LINES	—
MARSH OR TIGERS	—
MINES	—
CANCELLED	—

**NOTES**

400' Surface Rights Reservation around all lakes and rivers.

**AREAS WITH RESERVE PROXY DISPOSITION**

S.R. - SURFACE RIGHTS    M.R. - MINING RIGHTS

Description	Order No.	Date	Disposition
MISCELLANEOUS			

01 JAN 1984

**SAND & GRAVEL**

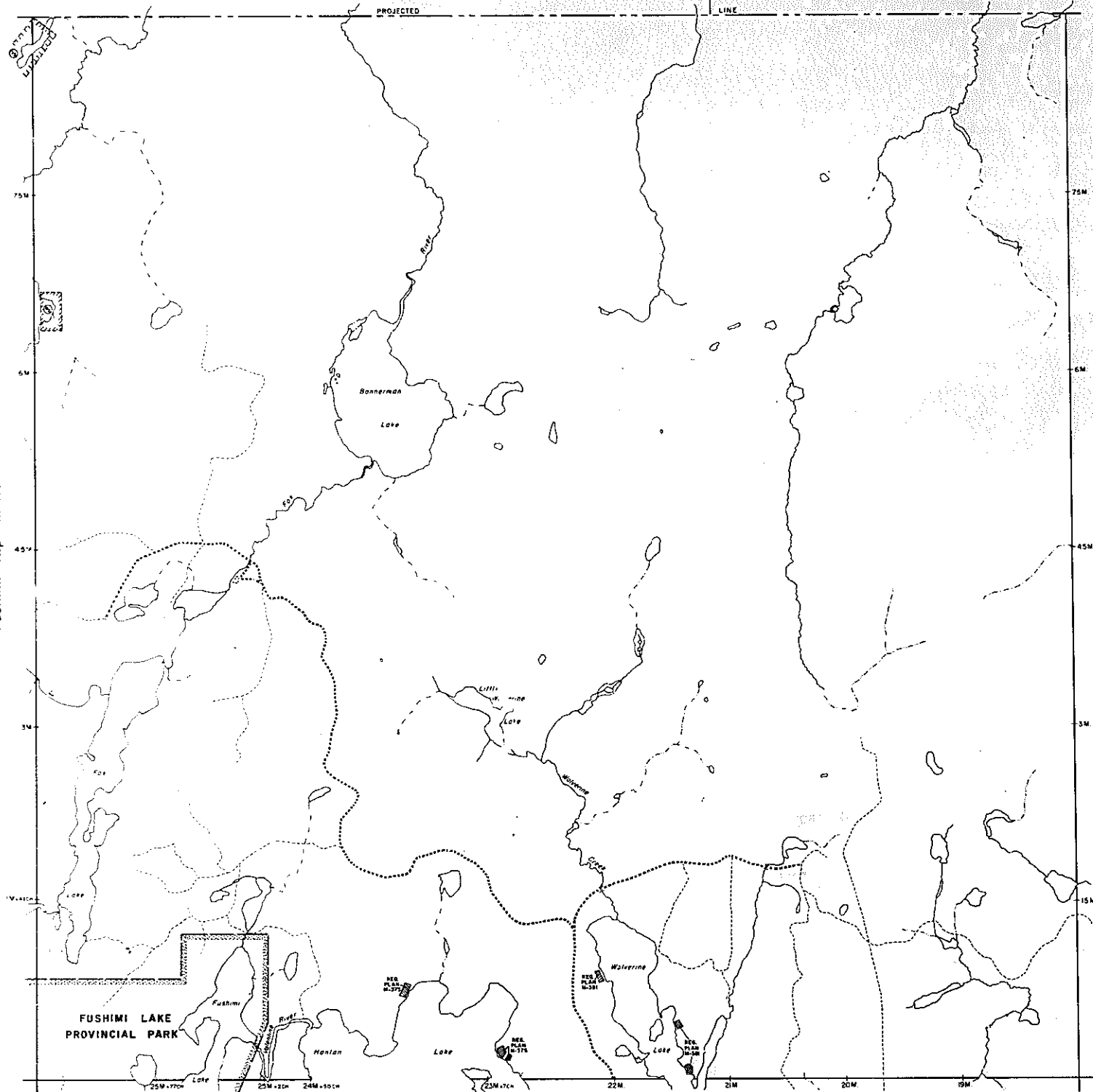
- ⊙ GRAVEL FILE 164995
- ⊙ GRAVEL M.R. RESERVE FILE 164305 Vol. 2

PLAN NO. **M.1222**

ONTARIO  
MINISTRY OF NATURAL RESOURCES  
SURVEYS AND MAPPING BRANCH

Fushimi Twp - M.1258

Ritchie Twp - M.1335



FUSHIMI LAKE  
PROVINCIAL PARK

Hanlan Twp. - M.1269