

THE TOWNSHIP  
OF  
**CHISHOLM**

DISTRICT OF  
NIPISSING  
EASTERN ONTARIO  
MINING DIVISION  
SCALE: 1 INCH = 40 CHAINS

**LEGEND**


PATENTED LAND	Ⓟ
CROWN LAND SALE	C.S.
LEASES	Ⓛ
LOCATED LAND	Loc.
LICENSE OF OCCUPATION	L.O.
MINING RIGHTS ONLY	M.R.O.
SURFACE RIGHTS ONLY	S.R.O.
ROADS	—
IMPROVED ROADS	—
KING'S HIGHWAYS	—
RAILWAYS	—
POWER LINES	—
MARSH OR MUSKEG	—
MINES	X

**NOTES**  
THIS MAP NOT TO BE USED FOR SURVEY PURPOSES.  
400' Surface Rights Reservation around all lakes and rivers.

DATE OF ISSUE  
JUL 4 1967  
ONTARIO DEPT. OF MINES

ONT. DEPT. OF MINES  
MINING LANDS BR.  
THIS MAP FOR CHECKING PURPOSES ONLY - MUST NOT BE SOLD.

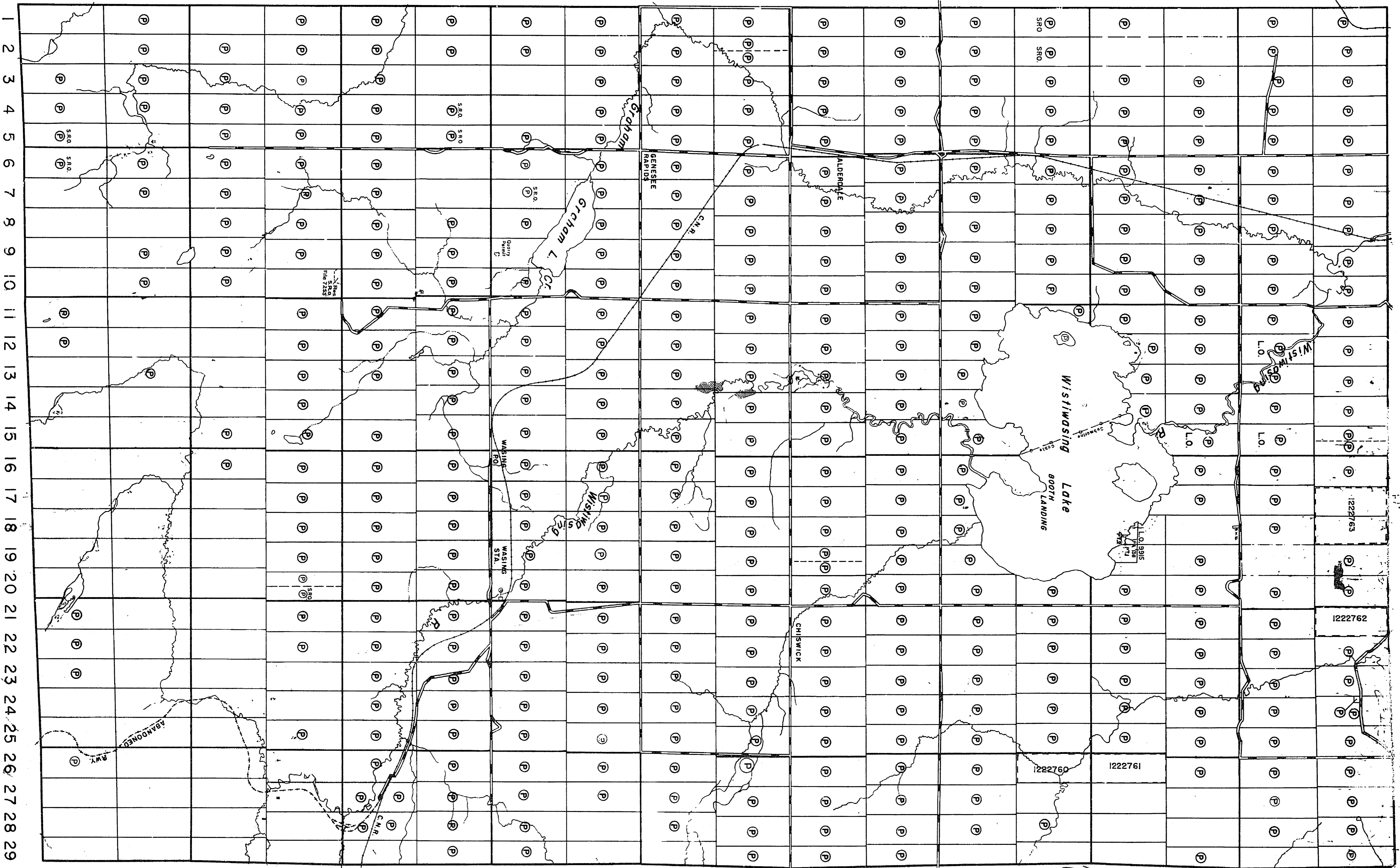
PLAN NO.- M. 75  
DEPARTMENT OF MINES  
-ONTARIO-



FERRIS TWP.

Himsworth Twp.

BALJANTYNE TWP.



XVIII  
XVII  
XVI  
XV  
XIV  
XIII  
XII  
XI  
X  
IX  
VIII  
VII  
VI  
V  
IV  
III  
II  
I

Boulter Twp.

THE TOWNSHIP  
OF  
**CHISHOLM**

DISTRICT OF  
NIPISSING  
SOUTHERN ONTARIO  
MINING DIVISION

SCALE: 1-INCH=40 CHAINS

LEGEND

- ⊙ P. PATENTED LAND
- ⊙ C.S. CROWN LAND SALE
- ⊙ LEASES
- ⊙ LOCATED LAND
- ⊙ LICENSE OF OCCUPATION
- ⊙ MINING RIGHTS ONLY
- ⊙ SURFACE RIGHTS ONLY
- ⊙ ROADS
- ⊙ IMPROVED ROADS
- ⊙ KING'S HIGHWAYS
- ⊙ RAILWAYS
- ⊙ POWER LINES
- ⊙ MARSH OR MUSKEG
- ⊙ MINES

NOTES

THIS MAP NOT TO BE USED FOR SURVEY PURPOSES.

400' Surface Rights Reservation ground  
all lakes and rivers.

THE INFORMATION THAT APPEARS ON THIS MAP HAS BEEN COMPILED FROM VARIOUS SOURCES, AND ACCURACY IS NOT GUARANTEED. THOSE WISHING TO STAKE MINING CLAIMS SHOULD CONSULT WITH THE MINING RECORDER, MINISTRY OF NORTHERN DEVELOPMENT AND MINES, OTTAWA, ON THE STATUS OF THE LANDS SHOWN HEREON.

RES. GEO. COBALT  
M.N.R. DIST. NORTH  
BAY

**CHISHOLM**

PLAN NO.- M. 75

ONTARIO  
MINISTRY OF NATURAL RESOURCES  
SURVEY AND MAPPING BRANCH



East Ferris Twp.

THE TOWNSHIP OF  
OF  
**CHISHOLM**

DISTRICT OF  
NIPISSING  
EASTERN ONTARIO  
MINING DIVISION

SCALE: 1 INCH = 40 CHAINS

LEGEND

PATENTED LAND	Ⓟ
CROWN LAND SALE	C.S.
LEASES	Ⓛ
LOCATED LAND	Loc.
LICENSE OF OCCUPATION	L.O.
MINING RIGHTS ONLY	M.R.O.
SURFACE RIGHTS ONLY	S.R.O.
ROADS	—
IMPROVED ROADS	—
KING'S HIGHWAYS	—
RAILWAYS	—
POWER LINES	—
MARSH OR MUSKEG	—
MINES	X

NOTES

THIS MAP NOT TO BE USED FOR SURVEY PURPOSES.

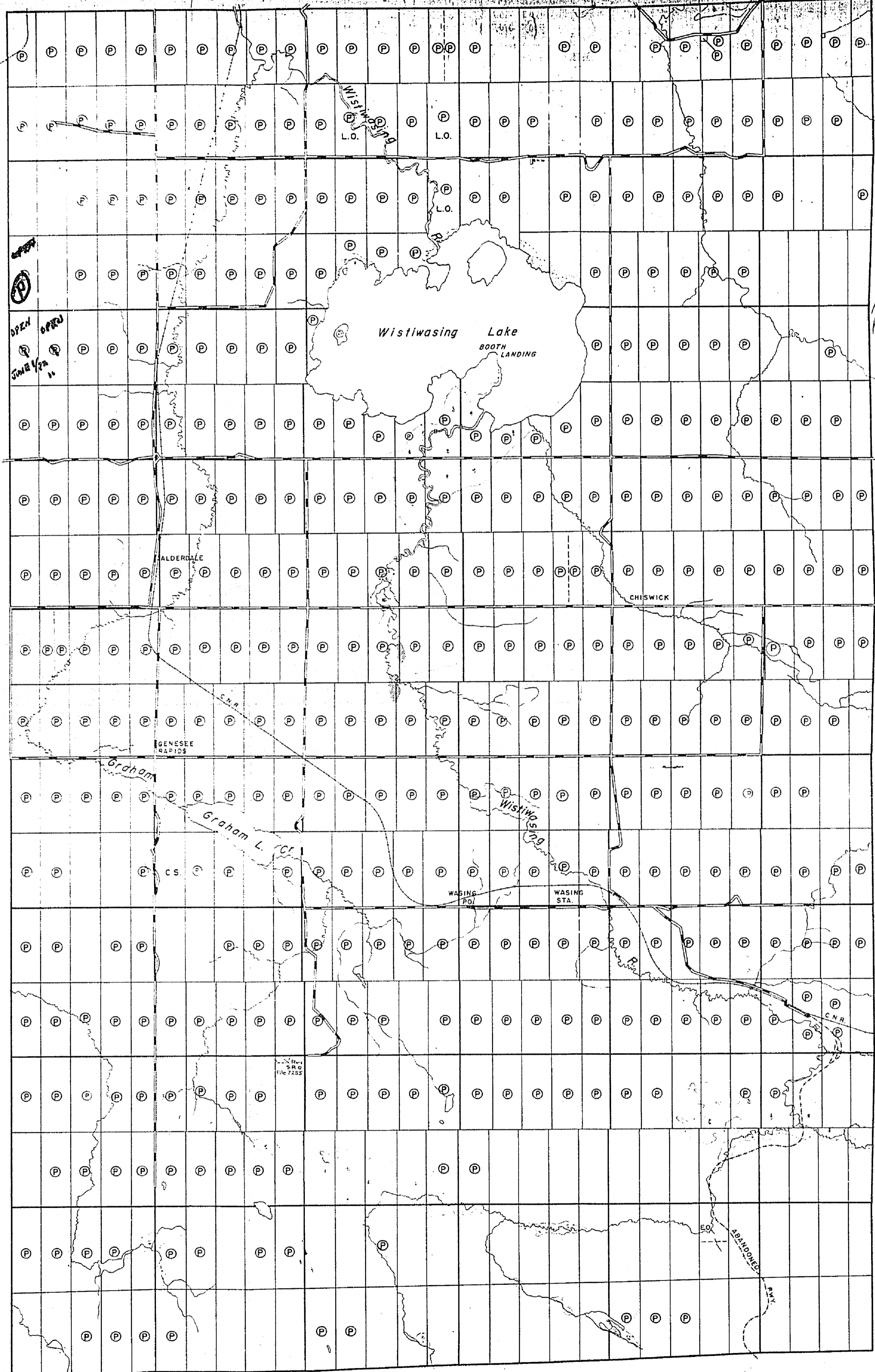
400' Surface Rights Reservation around all lakes and rivers.

DATE OF ISSUE  
DEC 8 1969  
ONTARIO DEPT. OF MINES

XVIII  
XVII  
XVI  
XV  
XIV  
XIII  
XII  
XI  
X  
IX  
VIII  
VII  
VI  
V  
IV  
III  
II  
I

Himsworth Twp.

Boulter Twp.



Ballantyne Twp.

PLAN NO.- M. 75  
DEPARTMENT OF MINES  
-ONTARIO-



Himsworth Twp.

East Ferris Twp.

Boulter Twp.















Ballantyne Twp.

THE TOWNSHIP OF CHISHOLM

DISTRICT OF NIPISSING  
EASTERN ONTARIO MINING DIVISION

SCALE: 1-INCH=40 CHAINS

LEGEND

- PATENTED LAND 
- CROWN LAND SALE 
- LEASES 
- LOCATED LAND 
- LICENSE OF OCCUPATION 
- MINING RIGHTS ONLY 
- SURFACE RIGHTS ONLY 
- ROADS 
- IMPROVED ROADS 
- KING'S HIGHWAYS 
- RAILWAYS 
- POWER LINES 
- MARSH OR MUSKEG 
- MINES 

NOTES

THIS MAP NOT TO BE USED FOR SURVEY PURPOSES.

400' Surface Rights Reservation around all lakes and rivers

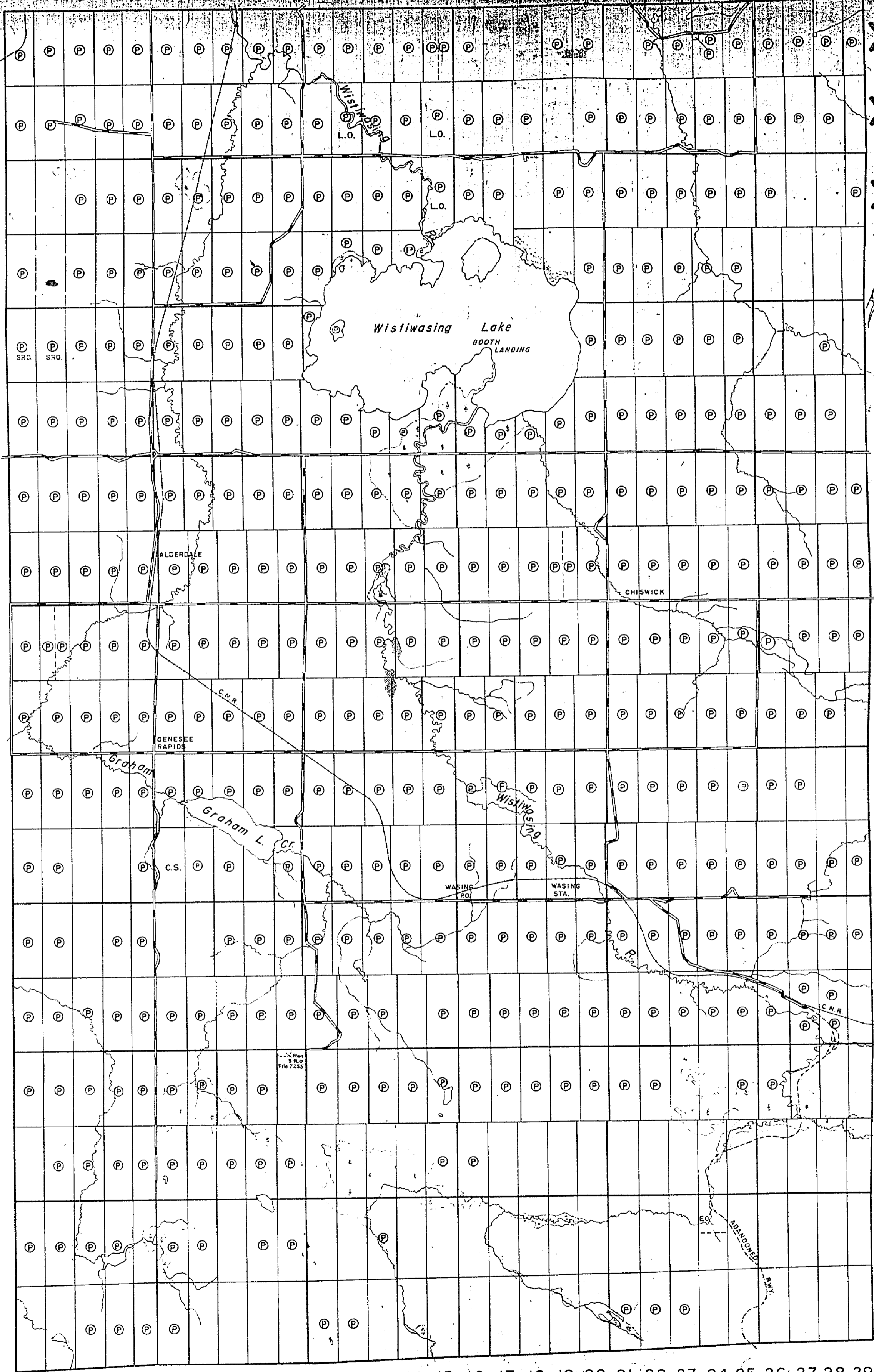
DATE OF ISSUE

DEC 15 1972

ONT. DEPT. OF MINES AND NORTHERN AFFAIRS

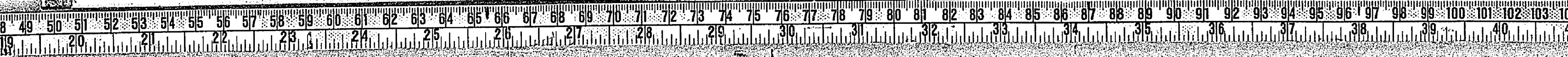
PLAN NO.- M. 75

ONTARIO DEPARTMENT OF MINES AND NORTHERN AFFAIRS

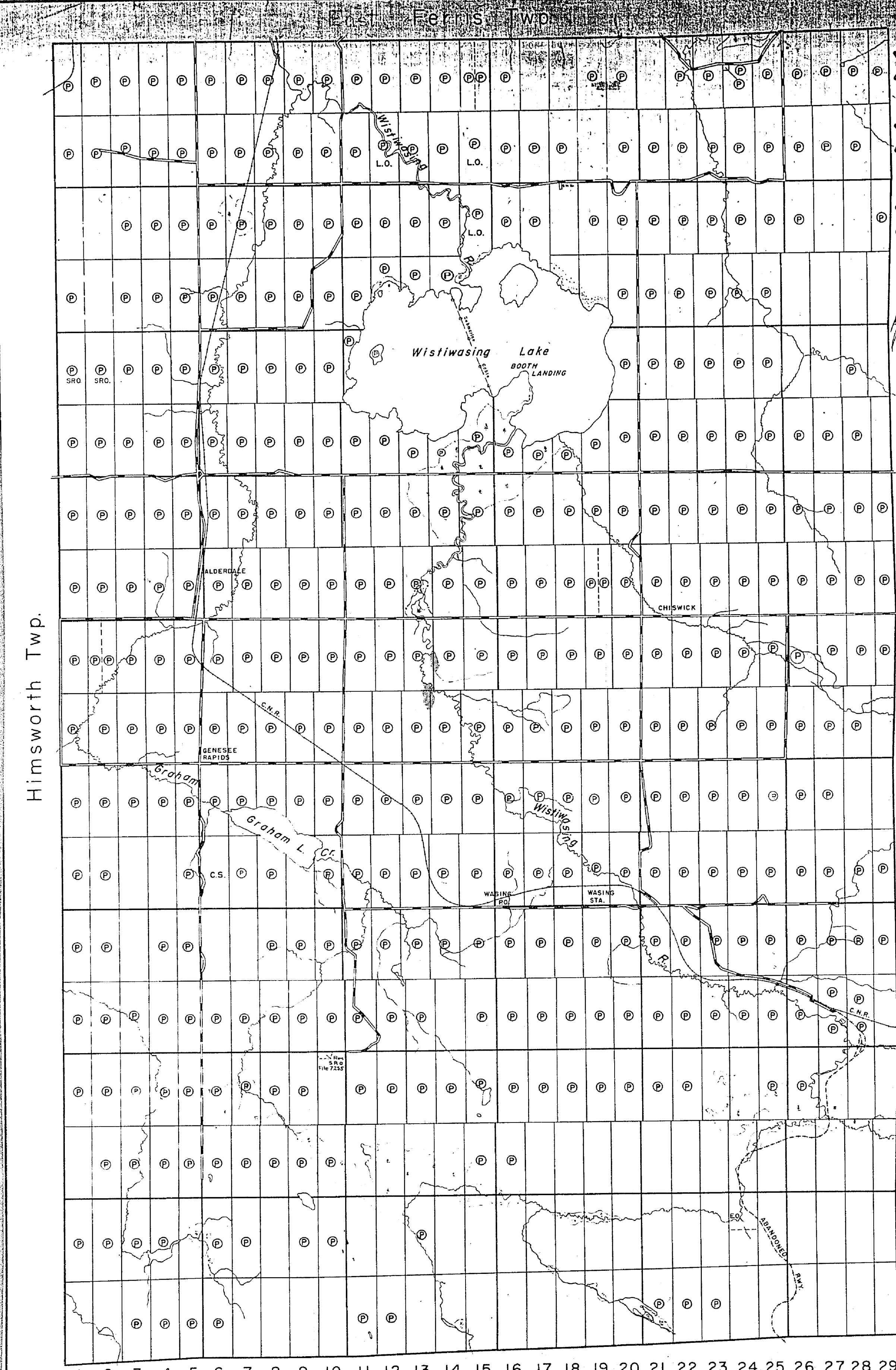


XVIII  
XVII  
XVI  
XV  
XIV  
XIII  
XII  
XI  
X  
IX  
VIII  
VII  
VI  
V  
IV  
III  
II  
I

1 2 3 4 5 6 7 8 9 10 11 12 13 14 15 16 17 18 19 20 21 22 23 24 25 26 27 28 29







Himsworth Twp.

XVIII  
XVII  
XVI  
XV  
XIV  
XIII  
XII  
XI  
X  
IX  
VIII  
VII  
VI  
V  
IV  
III  
II  
I

Boulter Twp.

THE TOWNSHIP OF  
CHISHOLM  
DISTRICT OF NIPISSING  
SUDBURY MINING DIVISION  
SCALE: 1-INCH=40 CHAINS

**LEGEND**

PATENTED LAND	Ⓟ
CROWN LAND SALE	C.S.
LEASES	Ⓛ
LOCATED LAND	Loc.
LICENSE OF OCCUPATION	L.O.
MINING RIGHTS ONLY	M.R.O.
SURFACE RIGHTS ONLY	S.R.O.
ROADS	—
IMPROVED ROADS	—
KING'S HIGHWAYS	—
RAILWAYS	—
POWER LINES	—
MARSH OR MUSKEG	—
MINES	X

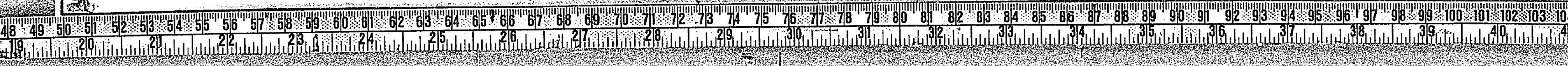
**NOTES**  
THIS MAP NOT TO BE USED FOR SURVEY PURPOSES.  
400' Surface Rights Reservation around all lakes and rivers.

MINING LANDS -  
DATE OF ISSUE  
NOV 17 1975  
MINISTRY OF NATURAL RESOURCES

PLAN NO.- M. 75  
ONTARIO  
MINISTRY OF NATURAL RESOURCES  
SURVEYS AND MAPPING BRANCH

1 2 3 4 5 6 7 8 9 10 11 12 13 14 15 16 17 18 19 20 21 22 23 24 25 26 27 28 29

Ballantyne Twp.





East Ferris Twp.

THE TOWNSHIP OF  
CHISHOLM

DISTRICT OF A  
NIPISSING *m-75*

SUDBURY  
MINING DIVISION

SCALE: 1-INCH=40 CHAINS

LEGEND

PATENTED LAND	⊙
CROWN LAND SALE	C.S.
LEASES	⊖
LOCATED LAND	Loc.
LICENSE OF OCCUPATION	L.O.
MINING RIGHTS ONLY	M.R.O.
SURFACE RIGHTS ONLY	S.R.O.
ROADS	—
IMPROVED ROADS	—
KING'S HIGHWAYS	—
RAILWAYS	—
POWER LINES	—
MARSH OR MUSKEG	—
MINES	*

NOTES

THIS MAP NOT TO BE USED FOR SURVEY PURPOSES.

400' Surface Rights Reservation around all lakes and rivers

XVIII

XVII

XVI

XV

XIV

XIII

XII

XI

X

IX

VIII

VII

VI

V

IV

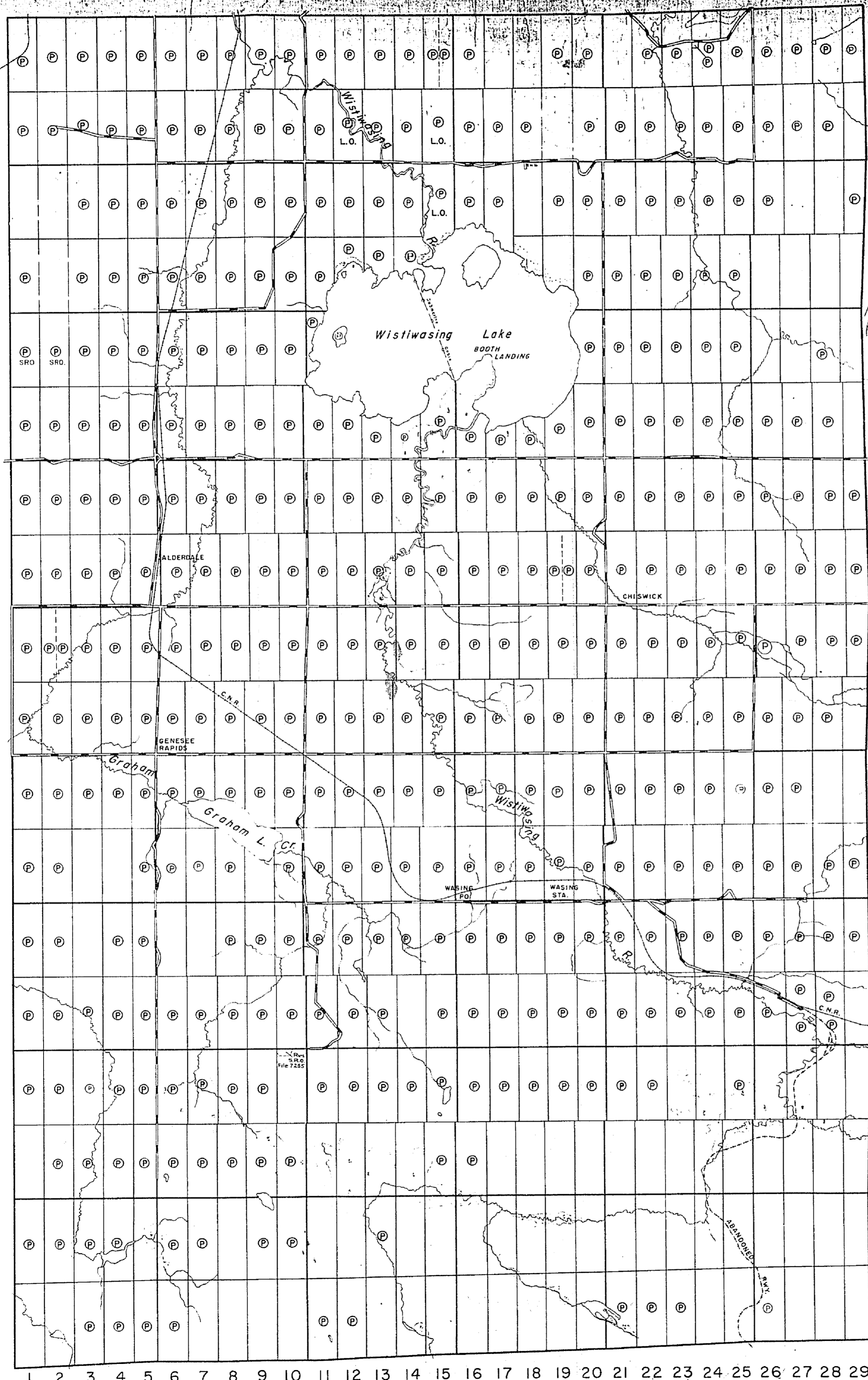
III

II

I

Boulter Twp.

Himsworth Twp.



1 2 3 4 5 6 7 8 9 10 11 12 13 14 15 16 17 18 19 20 21 22 23 24 25 26 27 28 29

Ballantyne Twp.

PLAN NO.- M. 75

ONTARIO  
MINISTRY OF NATURAL RESOURCES  
SURVEYS AND MAPPING BRANCH

DATE OF ISSUE  
JUN 26 1980  
SURVEYS AND MAPPING  
BRANCH



Teris Twp

THE TOWNSHIP OF  
**CHISHOLM**  
RESIDENT GEOLOGIST - DORSET  
DISTRICT OF NIPISSING

N.E. REGION  
SOUTHERN ONTARIO  
MINING DIVISION  
DISTRICT MANAGER - NORTH BAY  
SCALE: 1-INCH=40 CHAINS

**LEGEND**

PATENTED LAND	⊙
CROWN LAND SALE	C.S.
LEASES	⊖
LOCATED LAND	Loc.
LICENSE OF OCCUPATION	L.O.
MINING RIGHTS ONLY	M.R.O.
SURFACE RIGHTS ONLY	S.R.O.
ROADS	—
IMPROVED ROADS	—
KING'S HIGHWAYS	—
RAILWAYS	—
POWER LINES	—
MARSH OR MUSKEG	—
MINES	X

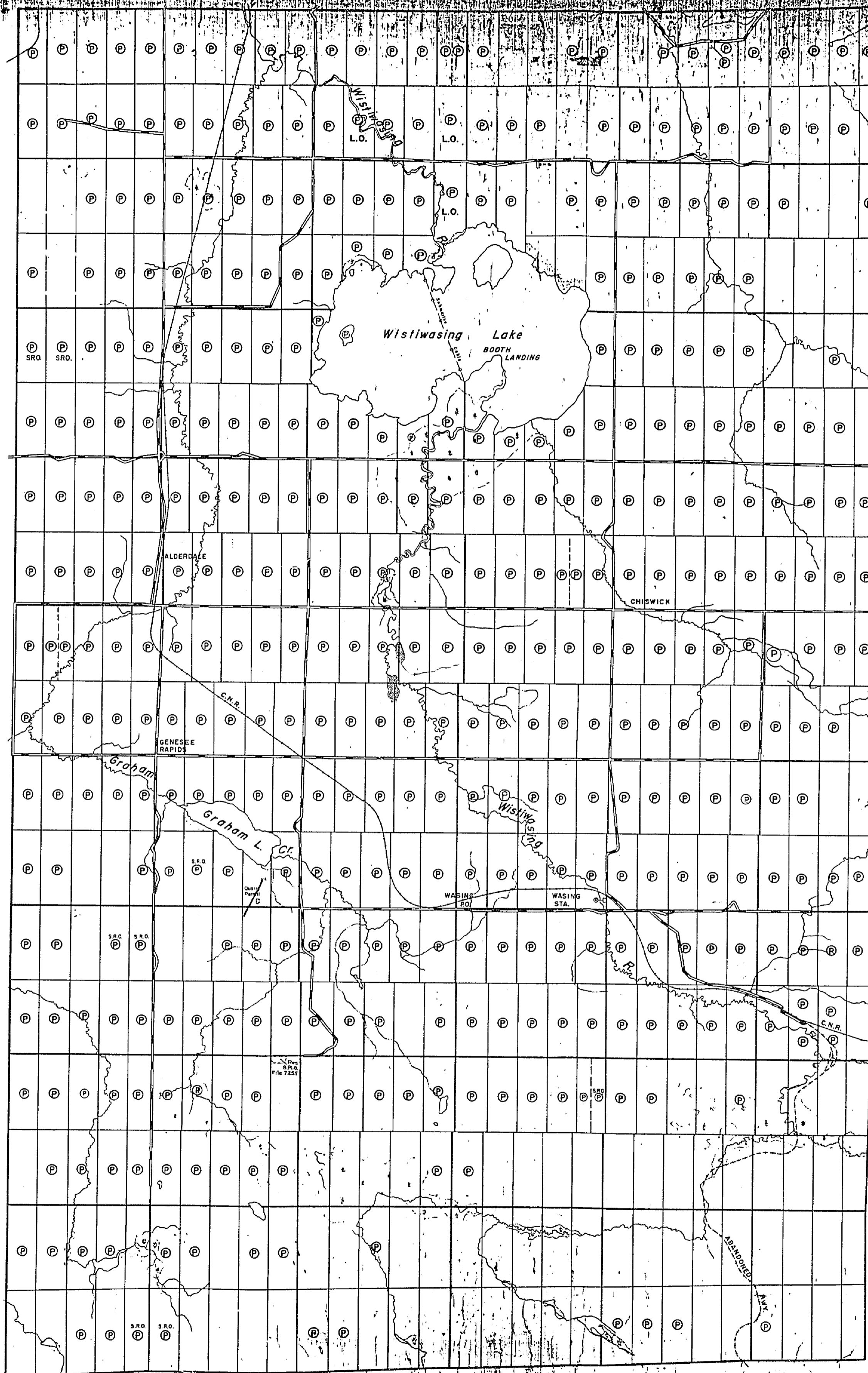
**NOTES**

THIS MAP NOT TO BE USED FOR SURVEY PURPOSES.  
400' Surface Rights Reservation around all lakes and rivers.

XVIII  
XVII  
XVI  
XV  
XIV  
XIII  
XII  
XI  
X  
IX  
VIII  
VII  
VI  
V  
IV  
III  
II  
I

Himsworth Twp.

Boulter Twp.



1 2 3 4 5 6 7 8 9 10 11 12 13 14 15 16 17 18 19 20 21 22 23 24 25 26 27 28 29

Ballantyne Twp.

RECEIVED  
FEB 16 1937  
AM 10 11 12 13 14 15 16 17 18 19 20 21 22 23 24 25 26 27 28 29 30 31 32 33 34 35 36 37 38 39 40 41 42 43 44 45 46 47 48 49 50 51 52 53 54 55 56 57 58 59 60 61 62 63 64 65 66 67 68 69 70 71 72 73 74 75 76 77 78 79 80 81 82 83 84 85 86 87 88 89 90 91 92 93 94 95 96 97 98 99 100 101 102 103 104 105

**CHISHOLM**  
PLAN NO.- M. 75  
ONTARIO  
MINISTRY OF NATURAL RESOURCES  
SURVEYS AND MAPPING BRANCH



OFFICE USE ONLY

East Ferris Twp

THE TOWNSHIP OF  
OF  
**CHISHOLM**

DISTRICT OF  
NIPISSING

SUDBURY  
MINING DIVISION

SCALE: 1-INCH=40 CHAINS

LEGEND

PATENTED LAND	Ⓟ
CROWN LAND SALE	C.S.
LEASES	Ⓛ
LOCATED LAND	Loc.
LICENSE OF OCCUPATION	L.O.
MINING RIGHTS ONLY	M.R.O.
SURFACE RIGHTS ONLY	S.R.O.
ROADS	— — — — —
IMPROVED ROADS	— — — — —
KING'S HIGHWAYS	— — — — —
RAILWAYS	— — — — —
POWER LINES	— — — — —
MARSH OR MUSKEG	— — — — —
MINES	✕

NOTES

THIS MAP NOT TO BE USED FOR SURVEY PURPOSES.

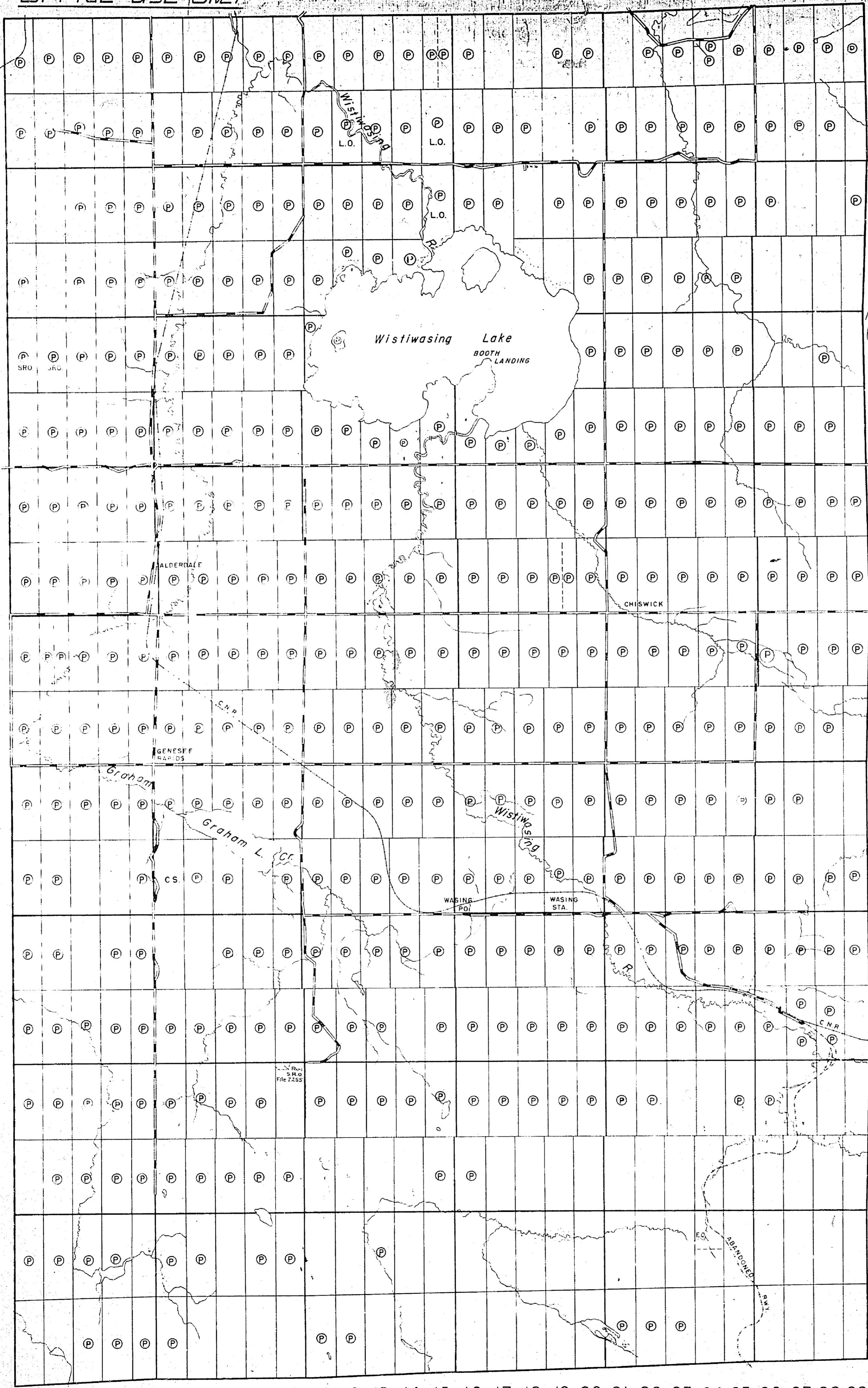
400' Surface Rights Reservation around all lakes and rivers



**CHISHOLM**

PLAN NO.- M. 75

ONTARIO  
MINISTRY OF NATURAL RESOURCES  
SURVEYS AND MAPPING BRANCH



XVIII  
XVII  
XVI  
XV  
XIV  
XIII  
XII  
XI  
X  
IX  
VIII  
VII  
VI  
V  
IV  
III  
II  
I

Himsworth Twp.

Boulter Twp.

1 2 3 4 5 6 7 8 9 10 11 12 13 14 15 16 17 18 19 20 21 22 23 24 25 26 27 28 29

Ballantyne Twp.



OFFICE USE ONLY East Ferris Twp

THE TOWNSHIP OF

# CHISHOLM

DISTRICT OF NIPISSING

SUDBURY MINING DIVISION

SCALE: 1 INCH = 40 CHAINS

### LEGEND

PATENTED LAND	Ⓟ
CROWN LAND SALE	C.S.
LEASES	Ⓞ
LOCATED LAND	Loc.
LICENSE OF OCCUPATION	L.O.
MINING RIGHTS ONLY	M.R.O.
SURFACE RIGHTS ONLY	S.R.O.
ROADS	—
IMPROVED ROADS	—
KING'S HIGHWAYS	—
RAILWAYS	—
POWER LINES	—
MARSH OR MUSKEG	—
MINES	X

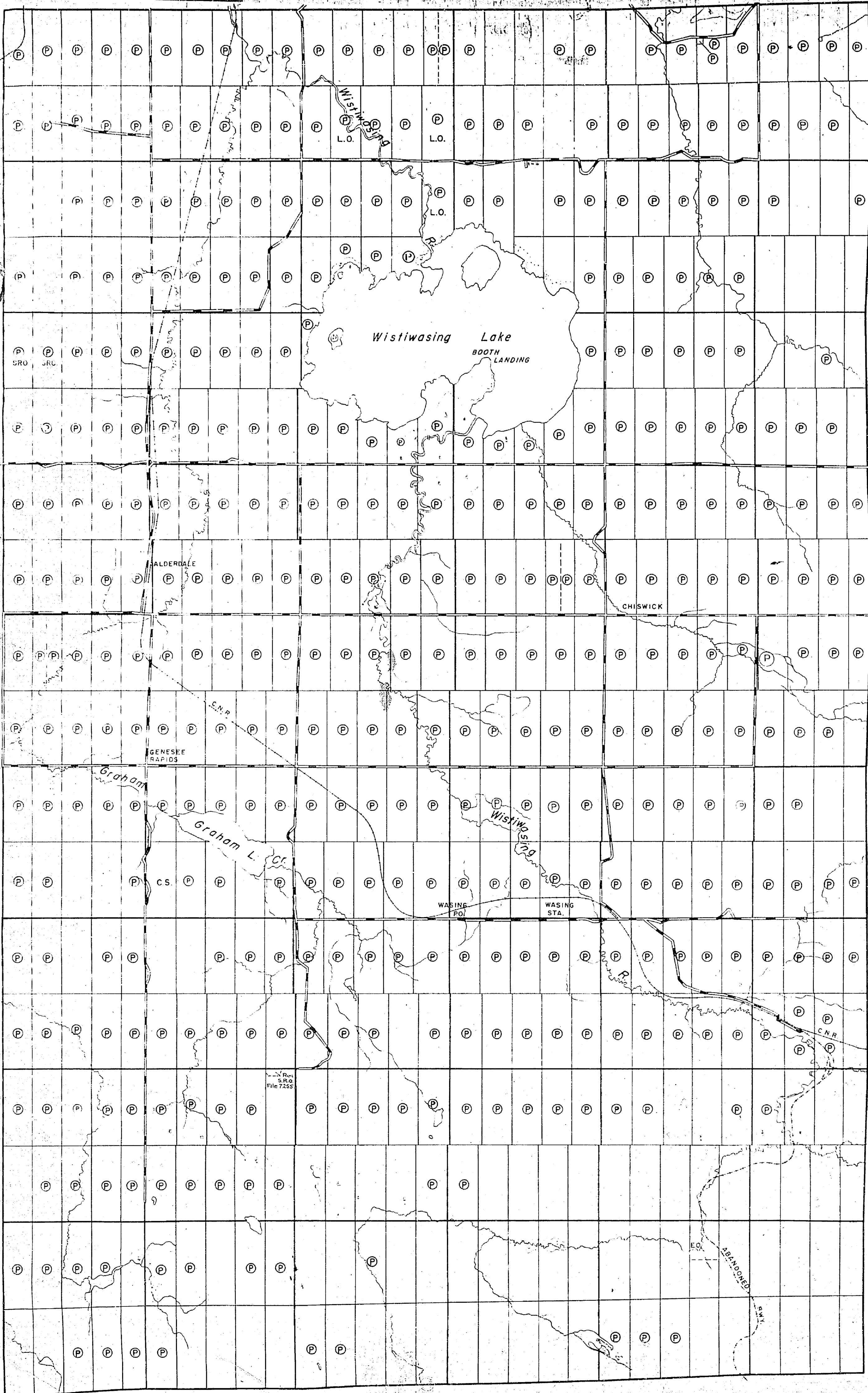
### NOTES

THIS MAP NOT TO BE USED FOR SURVEY PURPOSES.

400' Surface Rights Reservation around all lakes and rivers

Himsworth Twp.

Boulter Twp.



XVIII  
XVII  
XVI  
XV  
XIV  
XIII  
XII  
XI  
X  
IX  
VIII  
VII  
VI  
V  
IV  
III  
II  
I

1 2 3 4 5 6 7 8 9 10 11 12 13 14 15 16 17 18 19 20 21 22 23 24 25 26 27 28 29

Ballantyne Twp.

## CHISHOLM

PLAN NO.- M. 75

ONTARIO  
MINISTRY OF NATURAL RESOURCES  
SURVEYS AND MAPPING BRANCH

