























LISTA DE SITIOS CON SUS RESPECTIVAS COORDENADAS DE REFERENCIA

(Estructura de cada sitio y Gráfico en el Google Earth)

NOMBRE	LATITUD	LONGITUD	Ubicación		Hsnm (m)	Gráficos
			PROVINCIA	CANTÓN		
AGUA SANTA	01°41'46.80"S	78°39'59.80"W	CHIMBORAZO	RIOBAMBA	3006	
BARABON	02°53'34.40"S	79°05'15.10"W	AZUAY	CUENCA	3351	
BIBLIAN (SAGRADO CORAZON)	02°43'07.70"S	78°52'53.40"W	CAÑAR	BIBLIAN	2878	
BILOVAN	01°48'09.10"S	79°06'17.20"W	BOLIVAR	SAN MIGUEL	2662	
CERRO ABITAGUA	01°24'53.90"S	78°08'31.00"W	PASTAZA	MERA	2250	
CERRO ACHAYANDI	00°57'07.70"S	78°55'32.90"W	COTOPAXI	PUJILI	4102	
CERRO ALTAR URCU	02°28'48.90"S	78°59'36.30"W	CAÑAR	CAÑAR	3215	
CERRO AMULA RAYOLOMA	01°41'22.10"S	78°43'45.70"W	CHIMBORAZO	COLTA	3485	
CERRO ANIMAS	02°28'28.20"S	80°28'03.40"W	GUAYAS	GUAYAQUIL	427	
CERRO APAGUA	00°58'32.00"S	78°56'58.00"W	COTOPAXI	PUJILI	4032	
CERRO AZUL	02°09'57.40"S	79°57'24.80"W	GUAYAS	GUAYAQUIL	324	
CERRO AZUL ALTO	02°09'05.10"S	79°59'01.80"W	GUAYAS	GUAYAQUIL	398	
CERRO BALAO	02°45'58.90"S	79°39'52.90"W	GUAYAS	NARANJAL	490	
CERRO BALAO (ESMERALDAS)	00°57'41.30"N	79°41'25.70"W	ESMERALDAS	ESMERALDAS	192	
CERRO BELLAVISTA	02°10'57.10"S	79°54'51.30"W	GUAYAS	GUAYAQUIL	100	
CERRO BERMEJO	00°08'09.10"N	77°19'39.90"W	SUCUMBOS	CASCALES	994	
CERRO BIJAGUAL	00°39'28.70"S	79°17'41.00"W	SANTO DOMINGO	SANTO DOMINGO	798	
CERRO BLANCO	00°12'33.70"N	78°20'16.40"W	IMBABURA	OTAVALO	3545	
CERRO BOMBOLI	00°14'48.20"S	79°11'31.30"W	SANTO DOMINGO	SANTO DOMINGO	636	
CERRO BOSCO	03°00'01.00"S	78°30'34.90"W	MORONA SANTIAGO	LIMON INDANZA	2404	
CERRO BUERAN	02°36'31.10"S	78°55'50.90"W	CAÑAR	BIBLIAN	3816	
CERRO BUERAN (TIERRAS NEGRAS)	02°35'59.40"S	78°55'44.40"W	CAÑAR	BIBLIAN	3828	

CERRO CAHUAZHUN	02°52'33.40"S	78°49'01.60"W	AZUAY	GUALACEO	2999
CERRO CALVARIO	01°31'14.30"S	77°54'28.50"W	PASTAZA	PASTAZA	1171
CERRO CALVARIO(LOJA)	04°02'47.00"S	79°39'05.80"W	LOJA	PALTAS	1935
CERRO CAPADIA ALTO	01°25'24.20"S	78°57'01.10"W	BOLIVAR	GUARANDA	4460
CERRO CAPADIA CHICO	01°25'54.10"S	78°56'19.70"W	BOLIVAR	GUARANDA	4384
CERRO CAPAES	02°12'32.40"S	80°51'47.50"W	SANTA ELENA	SANTA ELENA	102
CERRO CARSHAO	02°26'23.20"S	78°57'03.80"W	CAÑAR	CAÑAR	4017
CERRO CARSHAO BAJO	02°26'08.10"S	78°56'52.20"W	CAÑAR	CAÑAR	4003
CERRO CAYAMBE	00°03'58.00"N	77°59'25.80"W	PICHINCHA	CAYAMBE	4216
CERRO CHIGUILPE ALTO	00°17'44.70"S	79°05'12.10"W	SANTO DOMINGO	SANTO DOMINGO	1172
CERRO CHIGUILPE BAJO	00°16'51.30"S	79°05'26.40"W	SANTO DOMINGO	SANTO DOMINGO	801
CERRO CHILLA	03°29'09.70"S	79°36'04.70"W	EL ORO	CHILLA	3450
CERRO CHILOLA	03°30'00.90"S	79°37'52.50"W	EL ORO	CHILLA	3596
CERRO COCHAPAMBA	02°47'41.10"S	79°25'39.10"W	AZUAY	CUENCA	3714
CERRO COJITAMBO	02°45'40.70"S	78°53'16.40"W	CAÑAR	AZOGUES	3106
CERRO COLAMBO	04°14'14.60"S	79°23'45.40"W	LOJA	GONZANAMA	3103
CERRO CONDIJUA	00°29'01.60"S	77°54'06.90"W	NAPO	QUIJOS	2526
CERRO COROZO	01°29'23.10"S	80°31'27.00"W	MANABI	JIPIJAPA	774
CERRO COTACACHI	00°19'57.30"N	78°20'24.60"W	IMBABURA	COTACACHI	4047
CERRO CRUZ LOMA	00°11'17.50"S	78°32'06.70"W	PICHINCHA	QUITO	3990
CERRO DE HOJAS	01°02'40.10"S	80°32'38.50"W	MANABI	PORTOVIEJO	674
CERRO DE LA COCHA	01°50'38.90"S	79°09'52.80"W	BOLIVAR	SAN MIGUEL	2496
CERRO DON JUAN	00°50'51.20"N	79°53'52.40"W	ESMERALDAS	ATACAMES	262
CERRO EL CARMEN	02°10'47.60"S	79°52'50.00"W	GUAYAS	GUAYAQUIL	80
CERRO EL TRIGAL	03°41'23.20"S	79°39'33.90"W	EL ORO	PIÑAS	1292
CERRO GATAZO	00°56'38.40"N	79°39'29.70"W	ESMERALDAS	ESMERALDAS	271
CERRO GATAZO GRANDE	01°39'41.30"S	78°45'00.80"W	CHIMBORAZO	COLTA	3188
CERRO GONZALEZ	02°20'57.30"S	80°32'36.70"W	GUAYAS	GUAYAQUIL	296
CERRO GUACHAURCO	04°02'11.70"S	79°52'19.40"W	LOJA	PALTAS	3102
CERRO GUAGUALZHUMI	02°53'32.50"S	78°54'39.60"W	AZUAY	CUENCA	3079
CERRO GUALLIL	03°04'30.90"S	78°48'58.70"W	AZUAY	SIGSIG	3284
CERRO GUANCHURO	04°04'28.80"S	79°38'54.90"W	LOJA	PALTAS	2446
CERRO GUAYAS	00°41'18.10"S	80°05'27.90"W	MANABI	CHONE	128
CERRO GUIRILLIO	03°09'57.50"S	79°36'20.40"W	EL ORO	EL GUABO	3192
CERRO HIGNO CACHA	01°41'31.90"S	78°42'58.60"W	CHIMBORAZO	RIOBAMBA	3567
CERRO HITO CRUZ	02°55'51.50"S	78°59'51.70"W	AZUAY	CUENCA	2847

CERRO HUACAMAYOS	00°37'26.06"S	77°50'28.60"W	NAPO	ARCHIDONA	2300
CERRO HUANCHINCHAMBO	04°01'25.20"S	79°14'45.90"W	LOJA	CATAMAYO	2849
CERRO ILAMBULO	01°42'18.60"S	79°05'32.60"W	BOLIVAR	SAN MIGUEL	3213
CERRO ILUMBISI	00°13'40.60"S	78°28'25.70"W	PICHINCHA	QUITO	3040
CERRO JAMA 1	00°12'29.40"S	80°16'08.70"W	MANABI	JAMA	93
CERRO JAMA 2	00°12'58.90"S	80°16'44.50"W	MANABI	JAMA	140
CERRO LA CHUVA	03°43'03.00"S	79°39'11.30"W	EL ORO	PIÑAS	1282
CERRO LA CRESPA	00°20'07.10"S	79°45'34.70"W	MANABI	FLAVIO ALFARO	480
CERRO LA JUANITA	00°28'02.20"N	79°34'40.50"W	ESMERALDAS	QUININDE	502
CERRO LA MIRA	01°30'32.70"S	78°35'05.20"W	CHIMBORAZO	GUANO	3881
CERRO LA MIRA (SENINCAHUAN)	01°41'31.90"S	78°42'58.60"W	CHIMBORAZO	RIOBAMBA	3947
CERRO LA VIRGEN	00°19'06.90"S	78°11'27.60"W	PICHINCHA	QUITO	4412
CERRO LUMBAQUI ALTO	00°00'30.40"N	77°19'15.80"W	ORELLANA	ORELLANA	1088
CERRO LUMBAQUI BAJO	00°01'47.70"N	77°19'07.90"W	ORELLANA	ORELLANA	998
CERRO MAPASINGUE	02°08'49.80"S	79°55'40.80"W	GUAYAS	GUAYAQUIL	120
CERRO MOTILON	04°04'57.10"S	79°56'22.20"W	LOJA	CELICA	2663
CERRO NITON	01°16'41.60"S	78°32'10.20"W	TUNGURAHUA	SAN PEDRO DE PELILEO	3079
CERRO NUEVE	00°16'05.30"S	80°12'29.90"W	MANABI	JAMA	652
CERRO PILISURCO o SAGUATOA	01°09'17.20"S	78°39'58.00"W	TUNGURAHUA	AMBATO	4154
CERRO PUCARA	01°39'04.50"S	79°06'10.70"W	BOLIVAR	CHIMBO	3063
CERRO PUENGASI	00°14'43.40"S	78°29'59.70"W	PICHINCHA	QUITO	3085
CERRO PUERTO ALTO	00°21'36.30"S	79°52'00.40"W	MANABI	FLAVIO ALFARO	410
CERRO PUTZALAGUA	00°57'56.00"S	78°33'42.70"W	COTOPAXI	LATACUNGA	3531
CERRO QUILAMO	02°18'14.40"S	78°08'26.80"W	MORONA SANTIAGO	MORONA	1461
CERRO RAYOLOMA	02°54'13.00"S	78°57'59.20"W	AZUAY	CUENCA	2649
CERRO REPEN	03°33'01.80"S	79°41'02.70"W	EL ORO	ATAHUALPA	2369
CERRO REVENTADOR	00°02'33.90"S	77°31'44.10"W	SUCUMBIOS	GONZALO PIZARRO	1600
CERRO RUMILOMA (AMOPUNGO -	02°48'19.00"S	78°49'19.30"W	AZUAY	PAUTE	3175
CERRO SALVACION (LLIGUA)	01°22'44.90"S	78°26'11.80"W	TUNGURAHUA	BAÑOS	2696
CERRO SAN EDUARDO	02°10'28.00"S	79°55'07.30"W	GUAYAS	GUAYAQUIL	160
CERRO SAN LUIS	00°35'10.70"S	79°19'18.80"W	SANTO DOMINGO	SANTO DOMINGO	412
CERRO SANTA ANA	01°55'45.30"S	79°45'50.10"W	GUAYAS	SAMBORONDON	300
CERRO TANZARTE (CRUZ LOMA)	02°45'17.90"S	79°23'59.80"W	GUAYAS	NARANJAL	2894
CERRO TRES CRUCES	00°16'22.60"S	77°45'53.80"W	NAPO	EL CHACO	1980
CERRO TROYA	00°44'24.50"N	77°41'48.70"W	CARCHI	TULCAN	3529
CERRO TROYA BAJO	00°44'09.50"N	77°42'22.80"W	CARCHI	TULCAN	3418



CERRO TURI	02°55'22.90"S	79°00'32.80"W	AZUAY	CUENCA	2730
CERRO VENTANAS	04°01'54.10"S	79°14'39.00"W	LOJA	CATAMAYO	2870
CERRO VILLAFLO	02°49'44.60"S	78°48'12.30"W	CAÑAR	AZOGUES	3042
CERRO VILLONACO ALTO	03°59'18.70"S	79°16'06.30"W	LOJA	CATAMAYO	2952
CERRO ZAPALLO	00°53'05.30"N	79°31'52.20"W	ESMERALDAS	ESMERALDAS	690
CHASQUI	00°37'15.30"S	78°35'37.20"W	COTOPAXI	LATACUNGA	3532
COCHABAMBA (CHUCHI)	01°41'56.20"S	79°06'20.60"W	BOLIVAR	SAN MIGUEL	3072
COCHABAMBA (TUNDALOMA)	01°41'35.30"S	79°06'28.20"W	BOLIVAR	SAN MIGUEL	3018
LLANTANTOMA	01°09'56.40"S	78°37'53.90"W	TUNGURAHUA	AMBATO	3450
LOMA DE LOURDES	01°42'19.70"S	79°04'49.20"W	BOLIVAR	SAN MIGUEL	3281
LOMA DE VIENTO	00°42'28.10"S	80°24'28.80"W	MANABI	SUCRE	402
LOMA SUSANGA	01°40'23.00"S	79°01'08.80"W	BOLIVAR	CHIMBO	2879
MIRADOR BAHIA DE CARAQUEZ	00°36'28.00"S	80°25'34.70"W	MANABI	SUCRE	102
MOJANDA	00°04'47.30"N	78°13'43.20"W	PICHINCHA	PEDRO MONCAYO	3241
PADRE URCU	01°42'21.80"S	79°05'45.70"W	BOLIVAR	SAN MIGUEL	3181
PAPALLACTA	00°22'43.70"S	78°08'48.60"W	NAPO	QUIJOS	3373
PUCARA	04°05'47.80"S	79°56'17.70"W	LOJA	CELICA	2479
SANTA CLARA (KM. 35 VIA PUYO-T)	01°17'29.30"S	77°52'36.80"W	PASTAZA	SANTA CLARA	1080
SARAGURO	03°37'55.20"S	79°14'37.50"W	LOJA	SARAGURO	2740
SECTOR FERROVIARIA Y LA FORE	00°15'48.00"S	78°30'25.00"W	PICHINCHA	QUITO	3179
SECTOR NERO - ZHUZHUN	02°56'48.30"S	79°03'46.20"W	AZUAY	CUENCA	2932
TIPOLOMA ALTO	03°08'13.20"S	79°05'09.70"W	AZUAY	GIRON	3177
TIPOLOMA BAJO	03°07'41.50"S	79°05'17.90"W	AZUAY	GIRON	3086
TIUGUINAL	01°22'00.30"S	79°00'25.10"W	BOLIVAR	GUARANDA	4126
CERRO CABRAS	00°28'15.00"N	77°57'50.70" W	CARCHI	BOLIVAR	2904
CERRO CHILES ALTO	00°35'14.40"N	77°51'04.00"W	CARCHI	MONTUFAR	3093
CERRO CONDORCOCHA	00°02'19.10"S	78°30'41.00"W	PICHINCHA	QUITO	3586
CERRO PAREDONES	02°44'38.30"S	79°26'26.60"W	AZUAY	CUENCA	3668
CUCHILLA DE PAREDONES	02°44'10.70"S	79°26'43.10"W	AZUAY	CUENCA	3311
CERRO SAN FRANCISCO	00°23'24.89"S	78°37'06.79"W	PICHINCHA	MEJIA	4097
CERRO TINAJERO	00°22'53.08"S	78°36'36.19"W	PICHINCHA	MEJIA	4082
CERRO LA VIUDITA	00°24'50.70"S	78°36'27.00"W	PICHINCHA	MEJIA	3751
CERRO HACDA EL ROSARIO	00°26'14.60"S	78°32'12.50"W	PICHINCHA	MEJIA	2981
CERRO ATACAZO ALTO	00°21'22.20"S	78°37'09.10"W	PICHINCHA	QUITO	4474
CERRO ATACAZO BAJO	00°19'05.10"S	78°36'08.10"W	PICHINCHA	QUITO	3893
CERRO PICHINCHA	00°09'57.03"S	78°31'39.19"W	PICHINCHA	QUITO	3901



