

1265

GLASGOW

AN

M. 1265

SAULT STE MARIE MINING DIVISION

Scale: - 40 Cha

Glasgow - North

TWP 57

Algoma Central and Hudson Bay Rly

Land Grant

Ca

TWP 51

Wabatonquishi Lake

Loch Katrina

Loch Lomond

	13783	55M	55M	13752	55M	55M														
		9758	9755	9752																
55M	55M	55M	55M	55M	55M	55M	55M	55M	55M	55M	55M	55M	55M	55M	55M	55M	55M	55M	55M	55M
12215	12214	13784	9757	9754	9751	14972	14973	14974	15358	15359	15360									

TWP 47

1265

GLASGOW

AN

M. 1265

SAULT STE MARIE MINING DIVISION

Scale: - 40 Cha

Glasgow - North

TWP 57

Algoma Central and Hudson Bay Rly

Land Grant

TWP 51

Wabatonquishi Lake

Ca

Loch
Katrin

Loch Lomond

SSM. 12215	SSM. 12214	SSM. 13784	SSM. 9757	SSM. 9754	SSM. 9751	SSM. 13783	SSM. 9758	SSM. 9753	SSM. 9752	SSM. 14972	SSM. 14973	SSM. 14974	15358	15359	15360
---------------	---------------	---------------	--------------	--------------	--------------	---------------	--------------	--------------	--------------	---------------	---------------	---------------	-------	-------	-------

TWP 47

DISPOSITION OF CROWN LANDS

TYPE OF DOCUMENT	SYMBOL
PATENT, SURFACE & MINING RIGHTS	●
" SURFACE RIGHTS ONLY	○
" MINING RIGHTS ONLY	○
LEASE, SURFACE & MINING RIGHTS	■
" SURFACE RIGHTS ONLY	■
" MINING RIGHTS ONLY	■
LICENCE OF OCCUPATION	▼
ORDER-IN-COUNCIL	OC
RESERVATION	⊙
CANCELLED	⊗
SAND & GRAVEL	⊕

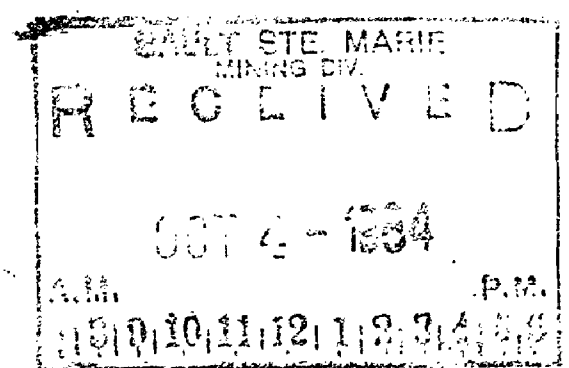
NOTE: MINING RIGHTS IN PARCELS PATENTED PRIOR TO MAY 6, 1913, VESTED IN ORIGINAL PATENTEE BY THE PUBLIC LANDS ACT, R.S.O. 1970, CHAP. 380, SEC. 63, SUBSEC. 1

TOWNSHIP SUBJECT TO FORESTRY OPERATIONS

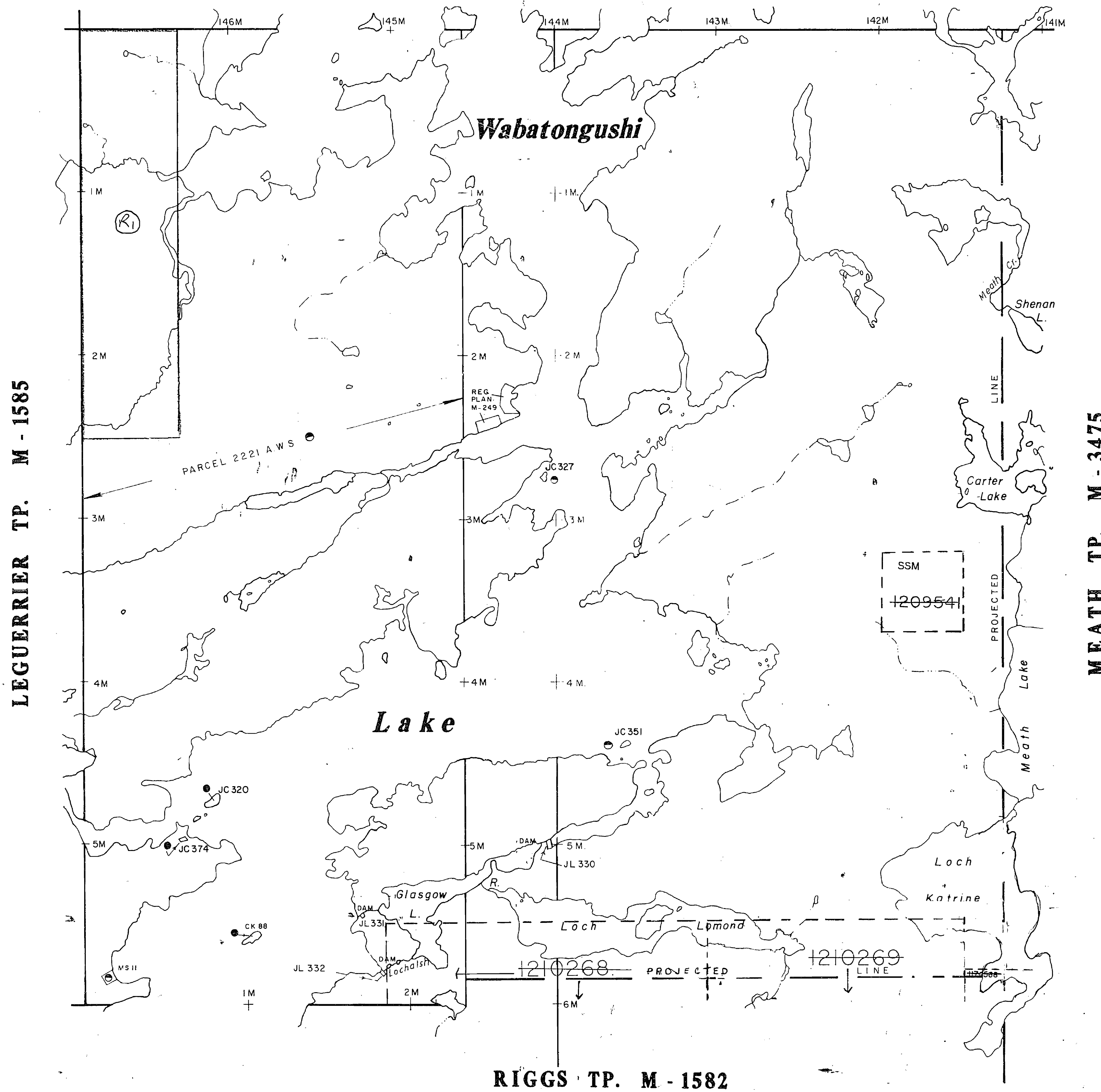
NOTICE OF FORESTRY ACTIVITY

THIS TOWNSHIP / AREA FALLS WITHIN THE SS Marie Mining Division (Wawa District) AND MAY BE SUBJECT TO FORESTRY OPERATIONS. THE MNR UNIT FORESTER FOR THIS AREA CAN BE CONTACTED AT:
 P.O. Box 1160
 Highway 101
 Wawa, Ontario P0S 1K0
 (705) 856-2396
 RE: Forest Management Activities

THE INFORMATION THAT APPEARS ON THIS MAP HAS BEEN COMPILED FROM VARIOUS SOURCES, AND ACCURACY IS NOT GUARANTEED. THOSE WISHING TO STAKE MINING CLAIMS SHOULD CONSULT WITH THE MINING RECORDER, MINISTRY OF NORTHERN DEVELOPMENT AND MINES, FOR ADDITIONAL INFORMATION ON THE STATUS OF THE LANDS SHOWN HEREON.



CHALLENGER TP. M - 1591



LEGEND

HIGHWAY AND ROUTE No.	
OTHER ROADS	
TRAILS	
SURVEYED LINES:	
TOWNSHIPS, BASE LINES, ETC.	
LOTS, MINING CLAIMS, PARCELS, ETC.	
UNSURVEYED LINES:	
LOT LINES	
PARCEL BOUNDARY	
MINING CLAIMS ETC.	
RAILWAY AND RIGHT OF WAY	
UTILITY LINES	
NON-PERENNIAL STREAM	
FLOODING OR FLOODING RIGHTS	
SUBDIVISION OR COMPOSITE PLAN	
RESERVATIONS	
ORIGINAL SHORELINE	
MARSH OR MUSKEG	
MINES	
TRAVERSE MONUMENT	

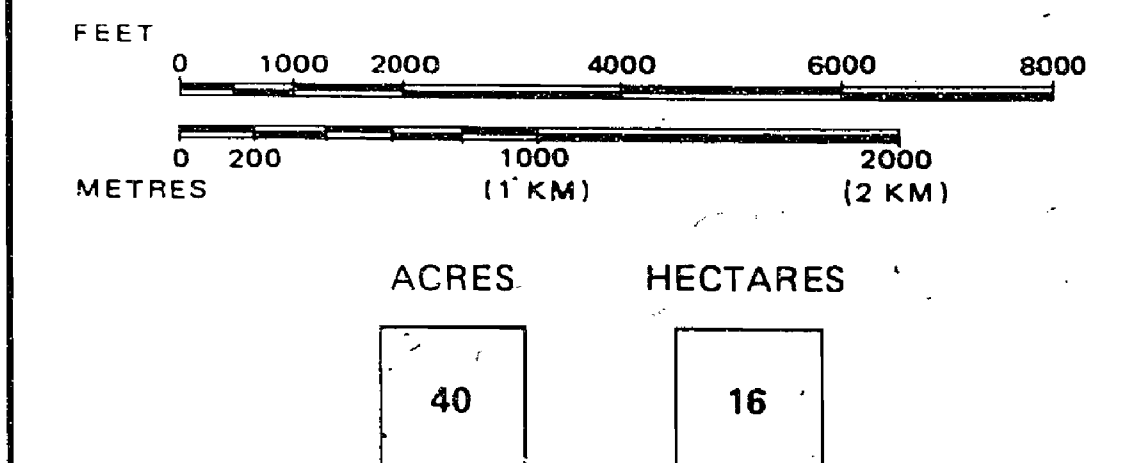
NOTE

400' Surface Rights Reservation around all lakes and rivers.

ORDER #	FILE	DATE	DISPOSITION
(R1)	W-85/87	188554	97/10/13 SRD

The 1975 Magnetic Bearing Approx. 2.1 Annual Change increasing

SCALE: 1 INCH = 40 CHAINS



TOWNSHIP OF **GLASGOW**
 DISTRICT OF **ALGOMA**
 DATE OF ISSUE **APR 4 1998**
 MINING DIVISION **SAULT STE. MARIE**

Ministry of Natural Resources
 Ontario
 Surveys and Mapping Branch

Date February 7, 1979
 National Topographic Series
 Plan No. **M - 1265**

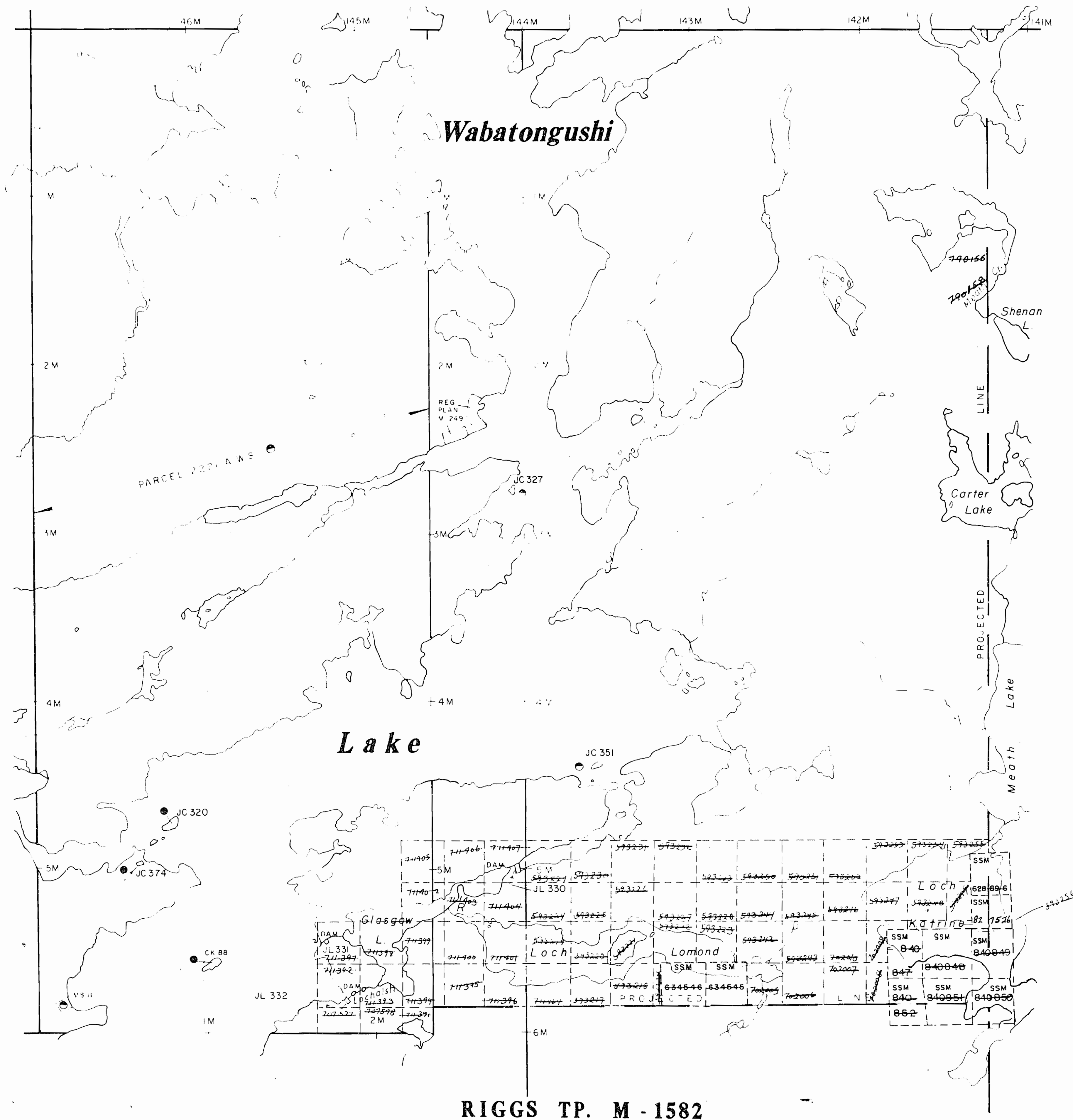
DISPOSITION OF CROWN LANDS

TYPE OF DOCUMENT	SYMBOL
PATENT SURFACE & MINING RIGHTS	●
SURFACE RIGHTS ONLY	○
MINING RIGHTS ONLY	◐
LEASE SURFACE & MINING RIGHTS	■
SURFACE RIGHTS ONLY	◼
MINING RIGHTS ONLY	◻
GRANT OF OCCUPATION	▽
PREFERENTIAL NOTE	JC
RECREATION	⊙
ANALYSIS	⊗
AGRICULTURE	⊕

NOTE: THIS MAP IS A SUMMARY STATEMENT OF THE MAIN FEATURES OF THE CROWN LANDS IN THIS AREA. IT IS NOT A LEGAL DOCUMENT AND SHOULD NOT BE USED AS SUCH.

CHALLENGER TP. M - 1591

LEGUERRIER TP. M - 1585



RIGGS TP. M - 1582

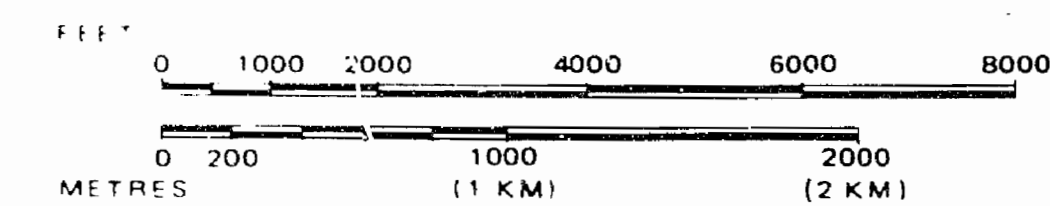
LEGEND

HIGHWAY AND ROUTE No	
OTHER ROADS	
TRAILS	
SURVEYED LINES	
TOWNSHIPS BASE LINES, ETC	
LOTS MINING CLAIMS, PARCELS, ETC	
UNSURVEYED LINES	
LOT LINES	
PARCEL BOUNDARY	
MINING CLAIMS ETC	
RAILWAY AND RIGHT OF WAY	
UTILITY LINES	
NON PERENNIAL STREAM	
FLOODING OR FLOODING RIGHTS	
SUBDIVISION OR COMPOSITE PLAN	
RESERVATIONS	
ORIGINAL SHORELINE	
MARSH OR MUSKEG	
MINES	
TRANSVERSE MONUMENT	

NOTE

400' Surface Rights Reservation around all lakes and rivers.

SCALE: 1 INCH = 40 CHAINS



ACRES HECTARES

40	16
----	----

TOWNSHIP OF
GLASGOW
DISTRICT OF
ALGOMA
MINING DIVISION
SAULT STE. MARIE




Date February 7, 1979

Plan No.

National Topographic Series

M - 1265

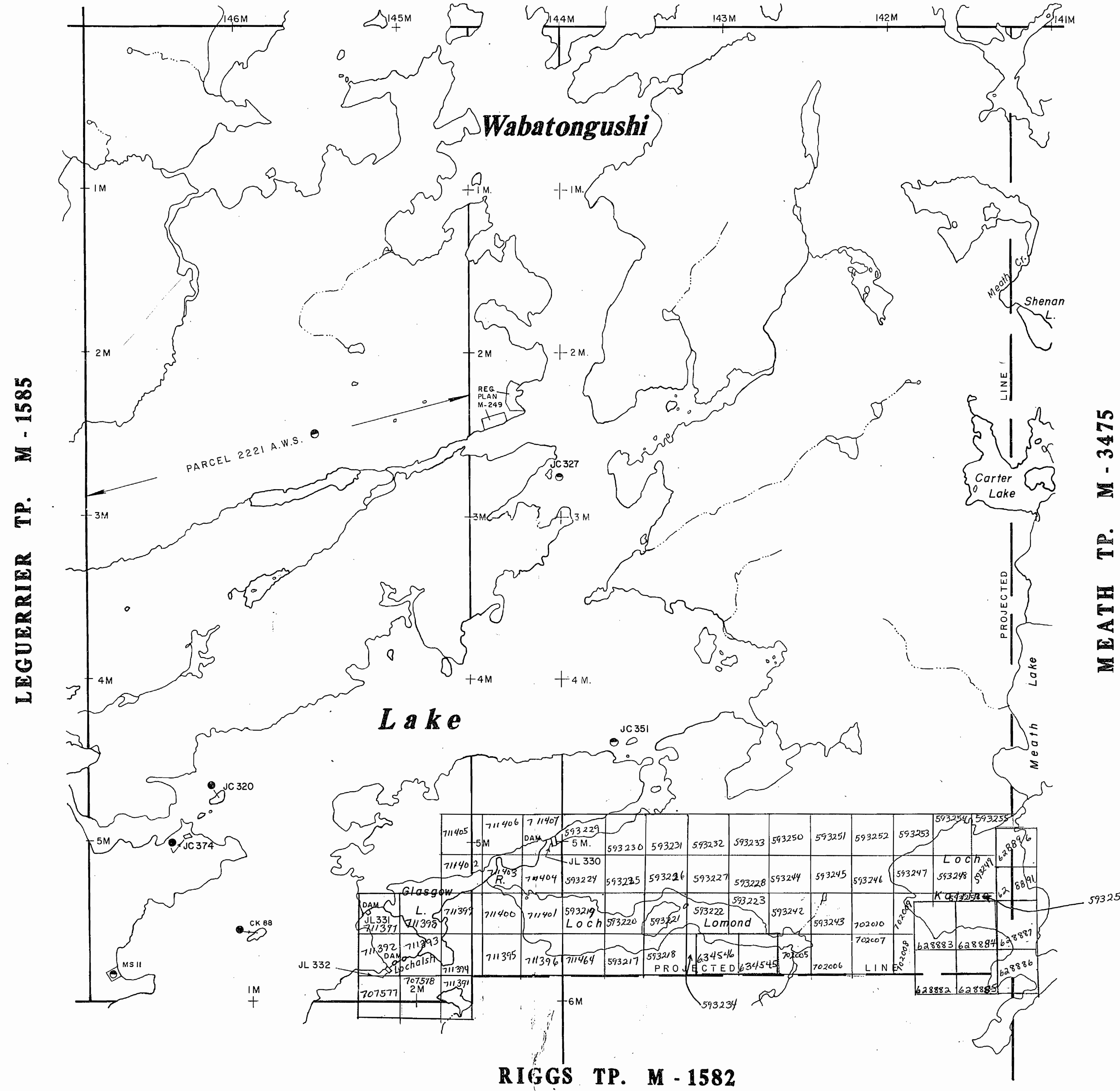


DISPOSITION OF CROWN LANDS

TYPE OF DOCUMENT	SYMBOL
PATENT, SURFACE & MINING RIGHTS	●
" SURFACE RIGHTS ONLY	○
" MINING RIGHTS ONLY	○
LEASE, SURFACE & MINING RIGHTS	■
" SURFACE RIGHTS ONLY	■
" MINING RIGHTS ONLY	■
LICENCE OF OCCUPATION	▼
ORDER-IN-COUNCIL	OC
RESERVATION	Ⓜ
CANCELLED	Ⓢ
SAND & GRAVEL	Ⓢ

NOTE: MINING RIGHTS IN PARCELS PATENTED PRIOR TO MAY 6, 1913, VESTED IN ORIGINAL PATENTEE BY THE PUBLIC LANDS ACT, R.S.O. 1970, CHAP. 380, SEC. 63, SUBSEC 1.

CHALLENGER TP. M - 1591



LEGEND

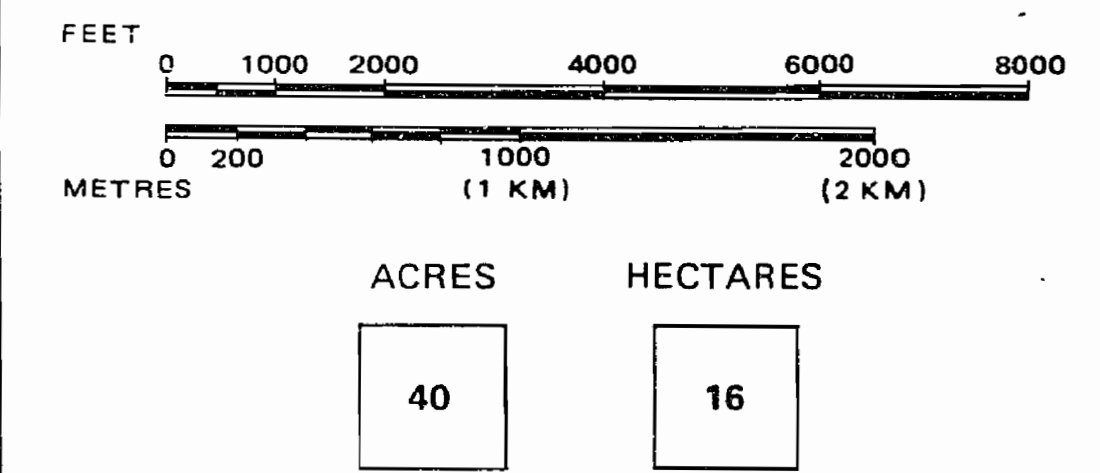
HIGHWAY AND ROUTE No.	
OTHER ROADS	
TRAILS	
SURVEYED LINES:	
TOWNSHIPS, BASE LINES, ETC.	
LOTS, MINING CLAIMS, PARCELS, ETC.	
UNSURVEYED LINES:	
LOT LINES	
PARCEL BOUNDARY	
MINING CLAIMS ETC.	
RAILWAY AND RIGHT OF WAY	
UTILITY LINES	
NON-PERENNIAL STREAM	
FLOODING OR FLOODING RIGHTS	
SUBDIVISION OR COMPOSITE PLAN	
RESERVATIONS	
ORIGINAL SHORELINE	
MARSH OR MUSKEG	
MINES	
TRAVERSE MONUMENT	

NOTE

400' Surface Rights Reservation around all lakes and rivers.

DATE OF ISSUE
JUL - 4 1979
SURVEYS AND MAPPING
BRANCH

SCALE: 1 INCH = 40 CHAINS



TOWNSHIP OF
GLASGOW
DISTRICT OF
ALGOMA
MINING DIVISION
SAULT STE. MARIE

RECEIVED
JUL 13 1979
MINING DIVISION
SAULT STE. MARIE

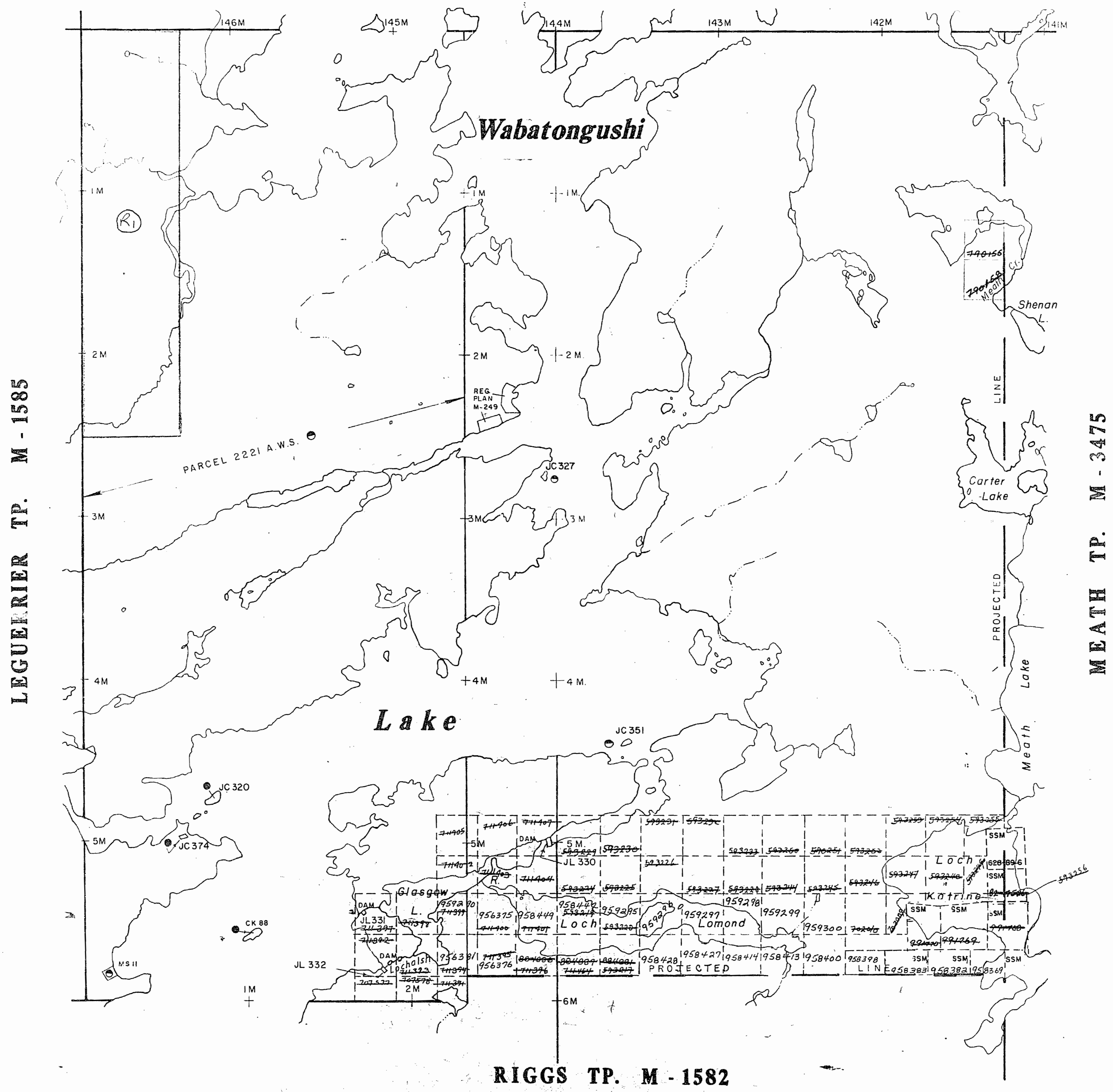
Ministry of Natural Resources
Ontario
Surveys and Mapping Branch
Date February 7, 1979
Plan No. M - 1265
National Topographic Series
Revised by Mylar
March 15/83

DISPOSITION OF CROWN LANDS

TYPE OF DOCUMENT	SYMBOL
PATENT SURFACE & MINING RIGHTS	○
SURFACE RIGHTS ONLY	○
MINING RIGHTS ONLY	○
LEASE SURFACE & MINING RIGHTS	□
SURFACE RIGHTS ONLY	□
MINING RIGHTS ONLY	□
EVIDENCE OF OCCUPATION	▽
ORDER IN CERTIFICATE	OC
RESERVATION	○
CANCELLED	○
SAND & GRAVEL	○

NOTE: ...
LINES ...

CHALLENGER TP. M - 1591

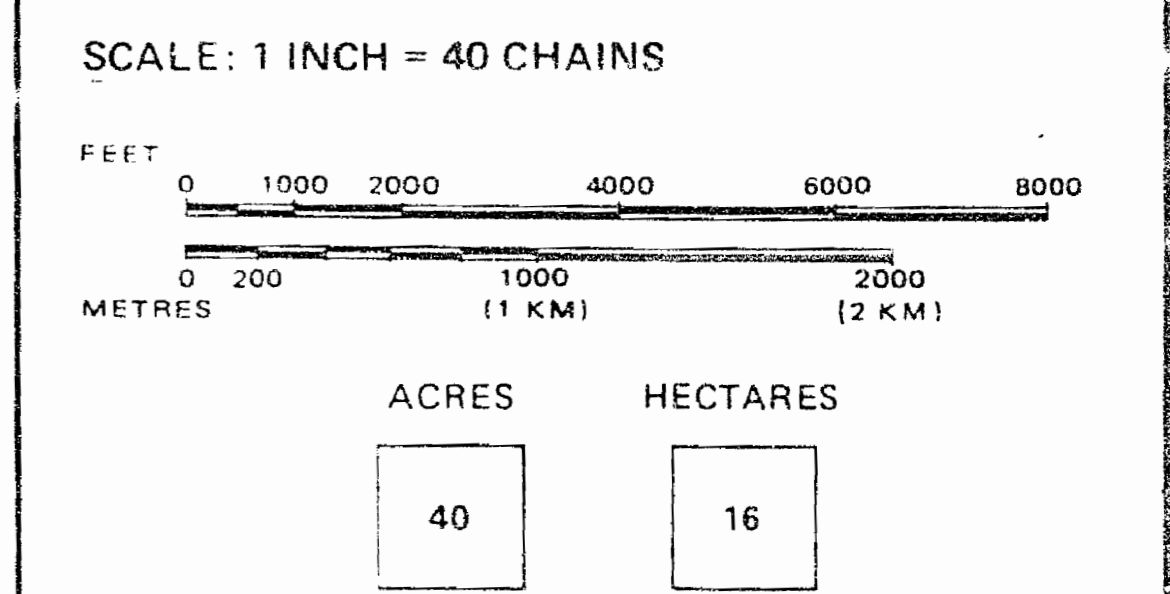


LEGEND

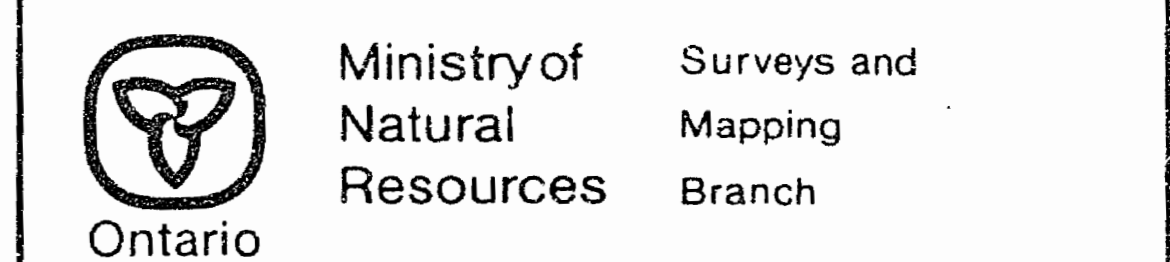
HIGHWAY AND ROUTE No	
OTHER ROADS	
TRAILS	
SURVEYED LINES	
TOWNSHIPS, RANGE LINES, ETC	
LOTS, MINING CLAIMS, PARCELS, ETC	
UNSURVEYED LINES	
LOT LINES	
PARCEL BOUNDARY	
MINING CLAIMS ETC	
RAILWAY AND RIGHT OF WAY	
UTILITY LINES	
NON PERENNIAL STREAM	
FLOODING OR FLOODING RIGHTS	
SUBDIVISION OR COMPOSITE PLAN	
RESERVATIONS	
ORIGINAL SHORELINE	
MARSH OR MUSKOGEE	
MINES	
TRAVERSE MONUMENT	

NOTE

NO SURFACE RIGHTS Preservation around all lakes
 RIVERS
 CL. No. DATE Disposition
 (R1) W-85/87 184554 8/10/13 SRD



TOWNSHIP OF
GLASGOW
 DISTRICT OF
ALGOMA
 MINING DIVISION
SAULT STE. MARIE



Date February 7, 1979 Plan No.
 National Topographic Series **M - 1265**

DISPOSITION OF CROWN LANDS

TYPE OF DOCUMENT	SYMBOL
PATENT, SURFACE & MINING RIGHTS	●
SURFACE RIGHTS ONLY	○
MINING RIGHTS ONLY	◐
LEASE, SURFACE & MINING RIGHTS	◑
SURFACE RIGHTS ONLY	◒
MINING RIGHTS ONLY	◓
LICENCE OF OCCUPATION	◔
ORDER-IN-COUNCIL	OC
RESERVATION	⊙
CANCELLED	⊗
SAND & GRAVEL	⊘

NOTE: MINING RIGHTS IN PARCELS PATENTED PRIOR TO MAY 6, 1913, VESTED IN ORIGINAL PATENTEE BY THE PUBLIC LANDS ACT, R.S.O. 1970, CHAP. 380, SEC. 63, SUBSEC. 1.

TOWNSHIP SUBJECT TO FORESTRY OPERATIONS

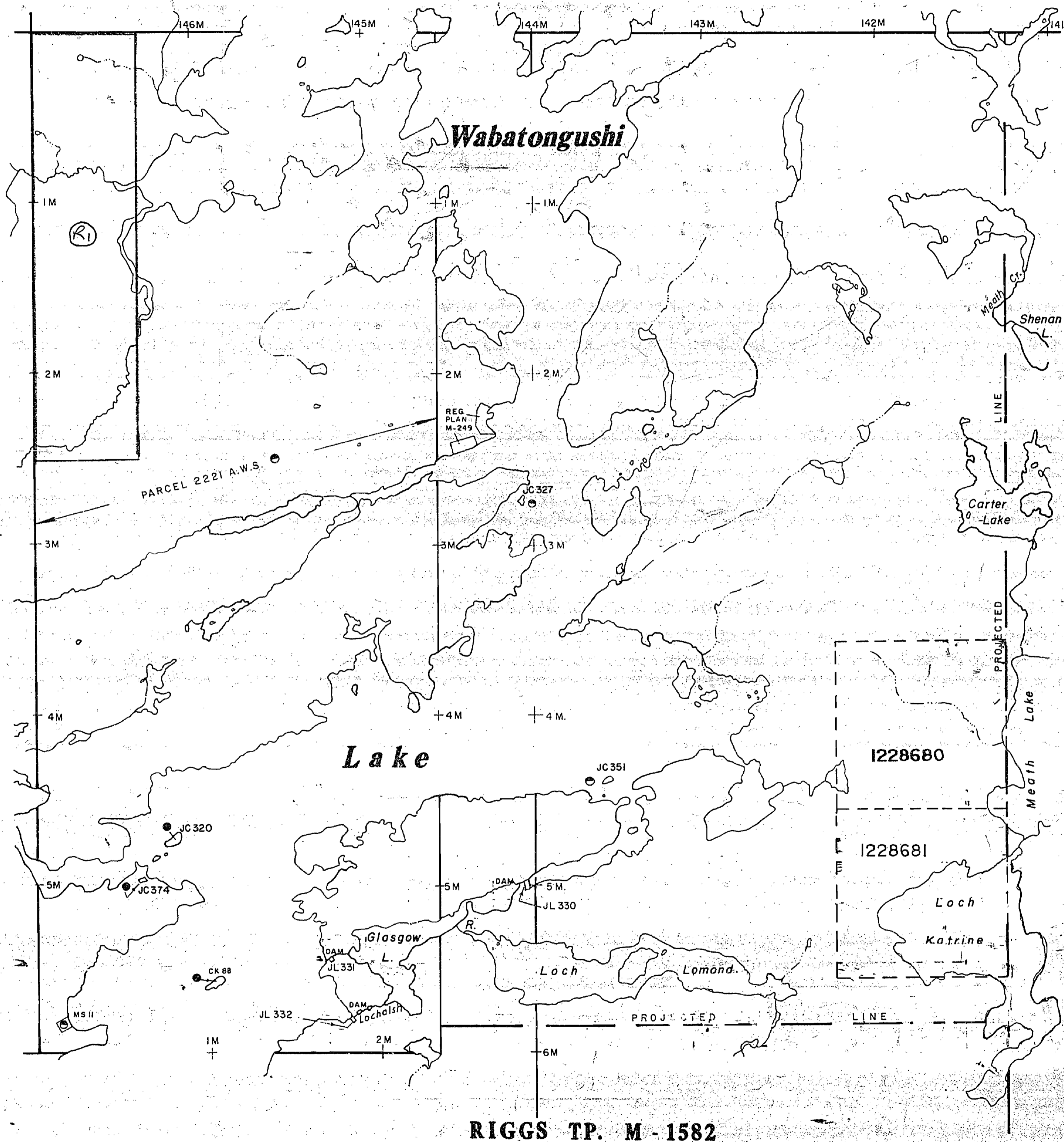
NOTICE OF FORESTRY ACTIVITY

THIS TOWNSHIP / AREA FALLS WITHIN THE SS. Marie Mining Division (Wawa District) AND MAY BE SUBJECT TO FORESTRY OPERATIONS. THE MNR UNIT FORESTER FOR THIS AREA CAN BE CONTACTED AT:
 P.O. Box 1160
 Highway 101
 Wawa, Ontario P0S 1K0
 (705) 856-2396
 RE: Forest Management Activities

THE INFORMATION THAT APPEARS ON THIS MAP HAS BEEN COMPILED FROM VARIOUS SOURCES, AND ACCURACY IS NOT GUARANTEED. THOSE WISHING TO STAKE MINING CLAIMS SHOULD CONSULT WITH THE MINING RECORDER, MINISTRY OF NORTHERN DEVELOPMENT AND MINES, FOR ADDITIONAL INFORMATION ON THE STATUS OF THE LANDS SHOWN HEREON.

SAULT STE. MARIE MINING DIV.
RECEIVED
 OCT 4 - 1984
 A.M. P.M.
 1 2 3 4 5 6 7 8 9 10 11 12

CHALLENGER TP. M - 1591



LEGEND

HIGHWAY AND ROUTE No.	
OTHER ROADS	
TRAILS	
SURVEYED LINES:	
TOWNSHIPS, BASE LINES, ETC.	
LOTS, MINING CLAIMS, PARCELS, ETC.	
UNSURVEYED LINES:	
LOT LINES	
PARCEL BOUNDARY	
MINING CLAIMS ETC.	
RAILWAY AND RIGHT OF WAY	
UTILITY LINES	
NON-PERENNIAL STREAM	
FLOODING OR FLOODING RIGHTS	
SUBDIVISION OR COMPOSITE PLAN	
RESERVATIONS	
ORIGINAL SHORELINE	
MARSH OR MUSKEG	
MINES	
TRAVERSE MONUMENT	

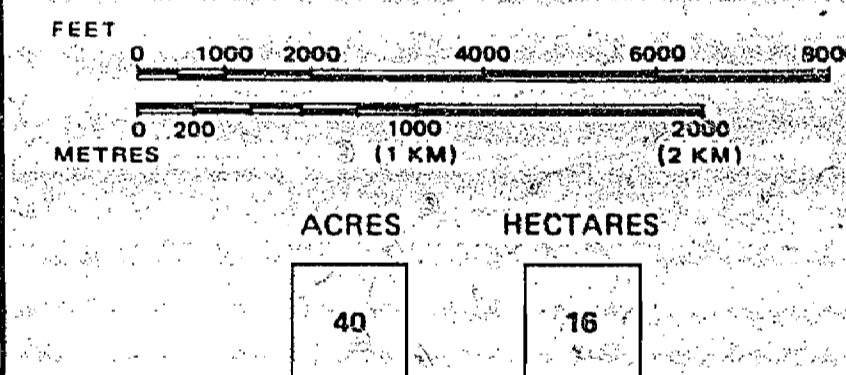
NOTE

400' Surface Rights Reservation around all lakes and rivers:

ORDER #	FILE	DATE	DISPOSITION
(R1)	W-85/87	188554	87/10/13 SRD

The 1975 Magnetic Bearing Approx. 5° W Annual Change increasing

SCALE: 1 INCH = 40 CHAINS



TOWNSHIP OF GLASGOW
DISTRICT OF ALGOMA
MINING DIVISION SAULT STE. MARIE

Ministry of Natural Resources Ontario
 Surveys and Mapping Branch

Date: February 7, 1979
 Plan No.: M - 1265
 National Topographic Series

March 15, 1983