



Republic Of

Trinidad And Tobago

**REPORT
OF THE
ELECTIONS AND BOUNDARIES COMMISSION
ON THE
PARLIAMENTARY ELECTIONS
HELD ON
MONDAY 5TH NOVEMBER, 2007**



Elections and Boundaries Commission

SCOTT HOUSE, 134-138 FREDERICK STREET, PORT OF SPAIN, REPUBLIC OF TRINIDAD AND TOBAGO.
Tel: 1 (868) 623-8320; 4622. Fax: 627-7881. Hotlines: 627-1516; 0745

REPORT

Of the Elections and Boundaries Commission on the
Parliamentary Election held on November 5, 2007

GIVING

- (a) the number of votes polled for each candidate, by polling divisions;
 - (b) the number of rejected ballots;
 - (c) the number of names on the revised list of electors and on the list of special electors;
 - (d) any other information that it may deem fit to include
-

III

CONTENTS	Pages
Submission of Report to Honourable Speaker	V - IX
APPENDIX I showing the number of votes polled for each candidate by polling divisions and the number of rejected ballots in the following Electoral Districts :	
ARIMA	1 - 8
AROUCA / MALONEY	9 - 14
BARATARIA/SAN JUAN	15 - 22
CARONI CENTRAL	23 - 28
CARONI EAST	29 - 35
CHAGUANAS EAST	36 - 41
CHAGUANAS WEST	42 - 48
COUVA NORTH	49 - 56
COUVA SOUTH	57 - 63
CUMUTO / MANZANILLA	64 - 72
D'ABADIE / O'MEARA	73 - 79
DIEGO MARTIN CENTRAL	80 - 86
DIEGO MARTIN NORTHEAST	87 - 94
DIEGO MARTIN WEST	95 - 102
FYZABAD	103 - 110
LA BREA	111 - 118
LA HORQUETTA / TALPARO	119 - 125
LAVENTILLE EAST/MORVANT	126 - 132
LAVENTILLE WEST	133 - 139
LOPINOT / BON AIR WEST	140 - 145
MAYARO	146 - 154
NAPARIMA	155 - 162
OROPOUCHE EAST	163 - 169
OROPOUCHE WEST	170 - 176
POINT FORTIN	177 - 184
POINTE-A-PIERRE	185 - 191
PORT OF SPAIN NORTH/ST. ANN'S WEST	192 - 201
PORT OF SPAIN SOUTH	202 - 211
PRINCES TOWN NORTH	212 - 218
PRINCES TOWN SOUTH / TABLELAND	219 - 226
SAN FERNANDO EAST	227 - 233
SAN FERNANDO WEST	234 - 241
SIPARIA	242 - 248
ST. ANN'S EAST	249 - 255
ST. AUGUSTINE	256 - 263
ST. JOSEPH	264 - 270
TABAQUITE	271 - 278
TOBAGO EAST	279 - 285
TOBAGO WEST	286 - 292
TOCO/SANGRE GRANDE	293 - 300
TUNAPUNA	301 - 308

IV

		Pages
APPENDIX II	Summary of APPENDIX I	309 - 310
APPENDIX III	showing the number of names on :	
	(i) the revised list; and	
	(ii) the list of special electors	311
APPENDIX IV	Analysis of votes received by each political party, independent candidates and number of rejected ballots.	312
APPENDIX V	Percentage of votes cast in each Electoral District	313
APPENDIX VI	Average number of electors per polling station Total number of voters Average number of voters per polling station	314
APPENDIX VII	Voting Results in each Electoral District with majorities of winners	315 - 322
APPENDIX VIII	A summary of votes cast compared with previous Parliamentary General Elections 1961 - 2007	323
APPENDIX IX	Composition of the Supplemental List and its distribution according to Electoral Districts	324
APPENDIX X	Names, addresses, occupations and party affiliations of candidates nominated for each Electoral District	325 - 329
APPENDIX XI	List of Returning Officers and Election Clerks	330 - 334
APPENDIX XII	Particulars, Refunds and Forfeitures of candidates' deposits	335 - 339
APPENDIX XIII	Record of Transactions effected during the Electoral Registration: September 18 - 27, 2007	340



Elections and Boundaries Commission

SCOTT HOUSE, 134-138 FREDERICK STREET, PORT OF SPAIN, REPUBLIC OF TRINIDAD AND TOBAGO
Tel: 1 (868) 623-8320; 4622. Fax: 627-7881. Hotlines: 627-1516; 0745

Ref: C030/08

01st April 2008

The Honourable Speaker
House of Representatives
Parliament Building
Red House
PORT OF SPAIN

Sir

In compliance with the provisions of sub-rule 6 of Rule 108 of the Election Rules in the Representation of the People Act, Ch. 2:01 (the Act), the Elections and Boundaries Commission (the Commission) now has pleasure in submitting its report comprising the items (a) through to (d) below, on the Parliamentary Election of 5th November, 2007:

- “(a) the number of votes polled for each candidate, by polling divisions;
- (b) the number of rejected ballots;
- (c) the number of names on the revised lists of electors and on the list of special electors; and
- (d) any other information that it may deem fit to include.”

The data referred to at (a) and (b) above are given in **Appendix I** and those at (c) in **Appendix II**.

The requirements of (d) are met by the following:

1. **Electoral Registration and Revised List**

Electoral Registration which by law lasts for nine days ran from Tuesday 18th September to Thursday 27th September 2007 which 10-day period included a public holiday: Republic Day, celebrated on the 24th September 2007 and which, therefore, had to be discounted. The date of the general election, 5th November, 2007, was announced by the Prime Minister on Friday 28th September, 2007,

thus providing the Commission with a period of thirty-seven (37) calendar days for final preparation.

As was stated in "The Report of the Elections and Boundaries Commission on the Parliamentary Election held on Monday 7th October, 2002" the number of persons eligible to vote in that election was 875,260. Thereafter, the electorate increased as follows: during the months of November and December, 2002 by 8,182; and during the years 2003, 2004, 2005, 2006 and up to September, 2007 by 21,475, 26,059, 24,643, 19,386 and 15,347 respectively. The last number includes the 3,672 names added to the list, as a result of the electoral registration conducted in September, 2007. Thus, the net increase of 114,977, augmented by the 115 names added through the Supplemental List, when combined to the total stated in the 2002 Report (*op. cit.*) saw an electorate of 990,467 for the 2007 election. There were fifteen thousand, eight hundred (15,800) names on the List of Special Electors.

2. Polling Stations and Staffing

Two thousand and thirty-seven (2,037) polling stations were established throughout the country to serve electors in the existing one thousand, four hundred and sixty-three (1,463) polling divisions. Ten thousand, one hundred and eighty-five (10,185) Poll Day staff comprising Presiding Officers, Deputy Presiding Officers, Poll Clerks, and Officers-in-charge of Ballot Boxes were selected from a group of over fourteen thousand (14,000) persons who underwent training. In addition, one hundred and sixty-eight (168) Roving Officers, working directly with Returning Officers were deployed throughout the various electoral districts, while seven hundred and four (704) Information Officers were assigned to selected polling station locations.

3. Observer Mission and Commission Monitoring

Following on an invitation extended by the Government of Trinidad and Tobago to CARICOM, a 22-member Electoral Observer Mission, subsequently increased to twenty-six (26), arrived in the country towards the end of October and met with the Commission on Thursday 1st November 2007. On election day members of the Mission were supposed to be deployed as monitors in the forty-one constituencies to observe the proceedings at polling stations.

Members of the Elections and Boundaries Commission also travelled throughout electoral districts in Trinidad and in Tobago on Polling Day.

Since the findings of the CARICOM Electoral Observer Mission have not come to hand up to the time of writing this report, the Commission is unable to comment on any impressions which may have been gained by members of the Mission.

4. Contesting Parties and Conduct of The Poll

At the close of Nomination Day proceedings, one hundred and thirty (130) candidates had been nominated to contest the election. However, one hundred and twenty-nine (129) candidates actually did so, following the withdrawal of one person before polling day. Of these, one hundred and twenty-six (126) represented six (6) political parties, and there were three (3) independent candidates.

Election day itself was without major incident, and it may justly be said that voters were able to exercise their franchise freely and fairly.

Parties and the abbreviations of their names, description of party symbols and the number of candidates fielded are as follows:

<i>Name of Political Party</i>	<i>Abbreviation</i>	<i>Description of Symbol</i>	<i>Number of Candidates</i>
Congress of the People	COP	The Circle of Circles	41
Democratic Action Congress	DAC	Open Book	02
Democratic National Assembly	DNA	DNA Bonding	02
People's National Movement	PNM	Balisier Flower	41
The Hyarima Movement	N/A	Ryania Flower	01
United National Congress	UNC	Rising Sun over the Trinity Hills above the letters UNC with the word ALLIANCE written between	39
Independent Candidates		(1) The Heart; (2) The Arrow; (3) The Star	03
N/A: Not Available	Total		129

In summary, the grand total of persons who cast their votes across the forty-one electoral districts amounted to six hundred and fifty-five thousand, eight hundred and twenty-eight (655,828). Of this figure, two thousand, six hundred (2,600) or approximately zero point four percent (0.4%) of the ballots cast were adjudged as rejected. Thus, roughly two-thirds or 66% of those listed as qualified to vote exercised their franchise.

In Appendix I, the following data are provided in disaggregated form for each electoral district: the total number of names on the electoral list for each polling division; polling division number, polling station address and number of votes polled for each candidate; and number of rejected ballots.

5. Results

The results of the election showed the People's National Movement winning twenty-six (26) seats; the United National Congress fifteen (15), while the other competing parties as well as the independent candidates were unsuccessful.

Twenty-five (25) candidates who did not win seats failed to obtain the statutory minimum of one-eighth of the total number of votes polled by all the candidates in the electoral districts in which they contested, and accordingly had their deposits forfeited; so too did the lone candidate of the Party for Integrity and Morality in Politics whose candidature was withdrawn before election day.

At the request of the Election Agent acting on behalf of the PNM candidate for the electoral district of Cumuto/Manzanilla, a general count of all ballots at Polling Stations 2255-1, 2270, 2361 and 2375-1 was conducted by the Returning Officer in accordance with Election Rule 101. Arising therefrom, the candidate of the UNC was confirmed as the winner.

By letter dated 5th November 2007, the Election Agent of the PNM candidate for the electoral district of Mayaro, requested a general count of the ballots and poll cards for all the Polling Stations in that district. The recount, then in progress, was called off by letter dated 8th November 2007, and the UNC candidate declared the winner.

6. Public Education and Publicity

One significant factor in the construct of local electioneering which had never before played such a role as it did in this election was the influence of telecommunications, notably the broadcast media: radio and television.

Long before the general elections of 2000, 2001 and 2002 the conditions of politics in Trinidad and Tobago had begun to change. Opinion polls which were minor features before the close of the nineties began to multiply and so too did radio and television coverage of political events. Whereas there were only 6 radio stations and 2 television stations before 2002, by 2007 the numbers had grown respectively to 34 and 7.

This then was the backdrop of "fever-pitched" electioneering which caused over-heating of the communications industry in what, by comparison with previous campaigns for any category of national elections, could fairly be described as an extravagance of financing. On a daily basis and with prodigious


frequency, political advertising dominated newsprint, radio and television on an unprecedented scale. Considering the enormous expenditure incurred in media advertisements against the comparatively small sums to which election expenses are limited in the provision of say, section 48 of the Act (*op. cit*), the question at once arises: "What is the source of the extravagant campaign financing?"

The Commission embraced the environment created by the phenomenal expansion of radio and television together with the burgeoning print media, to present to the public at large a combination of educational features and advertisements aimed at creating awareness of the various electoral processes. In addition, the Chairman and other members of the Commission took part in "live-TV" in-studio discussions on various aspects of these processes. In a collaborative initiative between the Commission and the Media Association of Trinidad and Tobago, two (2) members of the former along with its Assistant Chief Election Officer met in a 90-minute session with thirty (30) representatives of the local media, and answered questions on the provisions of the Representation of the People Act with specific reference to the election rules as these relate to election offences.


7. Closure


The Commission wishes to express its sincere gratitude to all those who contributed to the peaceful and successful conduct of the election; namely, the electorate, poll-day staff, candidates, media practitioners, Returning Officers and their staff, members of the Police Service and all members of the Commission's staff.

Yours faithfully


 NORBERT J. MASSON,
 CHAIRMAN


 MARK RAMKERRY SINGH,
 MEMBER


 KENNETH LYNCH,
 MEMBER


 LEWIS WESLEY CHARLES,
 MEMBER


 NOEL KALICHARAN,
 MEMBER

Elections to the House of Representatives, 2007

ELECTORAL DISTRICT OF ARIMA

POLLING DIVISION	POLLING STATION	VOTES CAST FOR EACH CANDIDATE				REJECTED BALLOTS	VOTES CAST	ELECTORAL LIST
		BECKLES PENNELOPE P.N.M.	MOREAN FRANCIS HYARIMA MOVEMENT	RODRIGUEZ WAYNE U.N.C.	SAMUEL RODGER C.O.P.			
1910	BLANCHISSEUSE HIGH SCHOOL PARIA MAIN ROAD, LA FILLETTE	150	0	3	10	1	164	271
1915.& 1925	BLANCHISSEUSE GOV'T PRIMARY SCHOOL LP28 PARIA MAIN ROAD, UPPER VILLAGE BLANCHISSEUSE	59	1	5	10	1	76	170
1920	BLANCHISSEUSE GOV'T PRIMARY SCHOOL LP28 PARIA MAIN ROAD, UPPER VILLAGE BLANCHISSEUSE	178	1	10	39	0	228	412
1930-01	BRASSO SECO COMMUNITY CENTRE MADAMAS ROAD, BRASSO SECO VILLAGE PARIA	68	0	8	24	3	103	268
1930-02	MORNE LA CROIX COMMUNITY CENTRE LP 213 BLANCHISSEUSE ROAD MORNE LA CROIX	15	0	14	11	0	40	
1935-01	HOLY CROSS COLLEGE FARIA AVENUE, CALVARY HILL ARIMA	153	2	62	101	3	321	607
	TOTALS CARRIED FORWARD	623	4	102	195	8	932	1,728

Elections to the House of Representatives, 2007

ELECTORAL DISTRICT OF ARIMA

POLLING DIVISION	POLLING STATION	VOTES CAST FOR EACH CANDIDATE				REJECTED BALLOTS	VOTES CAST	ELECTORAL LIST
		BECKLES PENNELOPE P.N.M.	MOREAN FRANCIS RYARIMA MOVEMENT	RODRIGUEZ WAYNE U.N.C.	SAMUEL RODGER C.O.F.			
	TOTALS BROUGHT FORWARD	623	4	102	195	8	932	1,728
1936-01	HOLY CROSS COLLEGE FARIA AVENUE, CALVARY HILL ARIMA	149	3	16	42	0	210	801
1936-02	HOLY CROSS COLLEGE FARIA AVENUE, CALVARY HILL ARIMA	164	4	7	56	2	233	
1937-01	HOLY CROSS COLLEGE FARIA AVENUE, CALVARY HILL ARIMA	218	1	14	48	8	289	494
1938-01	HOLY CROSS COLLEGE FARIA AVENUE, CALVARY HILL ARIMA	150	5	11	64	0	230	380
1946-01	HOLY CROSS COLLEGE FARIA AVENUE, CALVARY HILL ARIMA	107	0	17	40	0	164	309
1980-01	ARIMA NEW GOVERNMENT SCHOOL SIMONE AVENUE ARIMA	191	5	63	132	0	391	653
1985-01	ARIMA BOYS' GOVERNMENT PRIMARY SCHOOL KING STREET ARIMA	231	2	45	148	2	428	701
	TOTALS CARRIED FORWARD	1,853	24	275	725	20	2,877	5,046

Elections to the House of Representatives, 2007

ELECTORAL DISTRICT OF ARIMA

POLLING DIVISION	POLLING STATION	VOTES CAST FOR EACH CANDIDATE				REJECTED BALLOTS	VOTES CAST	ELECTORAL LIST
		BECKLES PENNELOPE P.N.M.	MOREAN FRANCIS HYARIMA MOVEMENT	RODRIGUEZ WAYNE U.N.C.	SAMUEL RODGER C.O.P.			
	TOTALS BROUGHT FORWARD	1,833	24	275	725	20	2,877	5,046
1995-1	ARIMA GIRLS' GOVERNMENT SCHOOL ST. JOSEPH STREET, ARIMA.	184	4	10	67	1	266	499
1996-01	ARIMA GIRLS' GOVERNMENT SCHOOL ST. JOSEPH STREET, ARIMA.	166	6	18	84	2	276	475
2000-01	ARIMA GIRLS' GOVERNMENT SCHOOL ST. JOSEPH STREET, ARIMA.	140	0	17	99	3	259	813
2000-02	ARIMA GIRLS' GOVERNMENT SCHOOL ST. JOSEPH STREET, ARIMA.	157	1	10	85	0	253	
2005-01	ARIMA BOYS' R.C. SCHOOL SANCHEZ STREET ARIMA.	163	1	37	101	1	303	523
2010-01	ARIMA BOYS' R.C. SCHOOL SANCHEZ STREET ARIMA.	88	0	16	36	0	140	253
2015	ARIMA GIRLS' R.C. PRIMARY SCHOOL COR. CHURCH & WOODFORD STREETS ARIMA	46	0	12	59	0	117	198
	TOTALS CARRIED FORWARD	2,777	36	395	1,256	27	4,491	7,807

Elections to the House of Representatives, 2007

ELECTORAL DISTRICT OF ARIMA

POLLING DIVISION	POLLING STATION	VOTES CAST FOR EACH CANDIDATE				REJECTED BALLOTS	VOTES CAST	ELECTORAL LIST
		BECKLES PENNELOPE P.N.M.	MOREAN FRANCIS HYARIMA MOVEMENT	RODRIGUEZ WAYNE U.N.C.	SAMUEL RODGER C.O.P			
Number	Address					Number at each Polling Station	Number at each Polling Station	Number of Names on List by Polling Division
	TOTALS BROUGHT FORWARD	2,777	36	395	1,256	27	4,491	7,807
2020	ARIMA GIRLS' R.C. PRIMARY SCHOOL COR. CHURCH & WOODFORD STREETS ARIMA	116	2	20	71	1	210	343
2025	ARIMA BOYS' R.C. SCHOOL SANCHEZ STREET ARIMA	41	0	23	39	0	103	176
2030	ARIMA HINDU PRIMARY SCHOOL TEMPLE STREET ARIMA.	128	1	40	87	1	257	411
2035-01	ARIMA HINDU PRIMARY SCHOOL TEMPLE STREET ARIMA.	97	2	31	74	1	205	776
2035-02	ARIMA HINDU PRIMARY SCHOOL TEMPLE STREET ARIMA.	136	3	40	75	1	255	
2040	ARIMA GOVERNMENT SECONDARY SCHOOL ROBERT STREET ARIMA.	177	1	60	92	0	330	525
2041-01	ARIMA GOVERNMENT SECONDARY SCHOOL ROBERT STREET ARIMA.	155	3	17	84	0	259	832
	TOTALS CARRIED FORWARD	3,627	48	626	1,778	31	6,110	10,870

Elections to the House of Representatives, 2007

ELECTORAL DISTRICT OF ARIMA

POLLING DIVISION	POLLING STATION	VOTES CAST FOR EACH CANDIDATE				REJECTED BALLOTS	VOTES CAST	ELECTORAL LIST
		BECKLES PENNELOPE P.N.M.	MOREAN FRANCIS HYARIMA MOVEMENT	RODRIGUEZ WAYNE U.N.C.	SAMUEL RODGER C.O.P.			
Number	Address					Number at each Polling Station	Number at each Polling Station	Number of Names on List by Polling Division
	TOTALS BROUGHT FORWARD	3,627	48	626	1,778	31	6,110	10,870
2041-02	ARIMA GOVERNMENT SECONDARY SCHOOL ROBERT STREET ARIMA.	176	0	26	85	1	288	
2086-01	WALLERFIELED EXTENSION SERVICES BUILDING AMAZON ROAD WALLERFIELED	132	1	43	51	1	228	900
2086-02	WALLERFIELED EXTENSION SERVICES BUILDING AMAZON ROAD WALLERFIELED	83	0	53	57	21	214	
*2090-01	SANTA ROSA GOVERNMENT PRIMARY SCHOOL SHADDOCK CIRCULAR SANTA ROSA HEIGHTS	448	2	24	154	1	629	3,330
2090-02	SANTA ROSA GOVERNMENT PRIMARY SCHOOL SHADDOCK CIRCULAR SANTA ROSA HEIGHTS	338	2	22	122	6	490	
2090-03	SANTA ROSA GOVERNMENT PRIMARY SCHOOL SHADDOCK CIRCULAR SANTA ROSA HEIGHTS	273	1	17	97	2	390	
2090-04	SANTA ROSA GOVERNMENT PRIMARY SCHOOL SHADDOCK CIRCULAR SANTA ROSA HEIGHTS	259	0	19	94	3	375	
	TOTALS CARRIED FORWARD	5,336	54	830	2,438	66	8,724	15,100

* Polling Station where the ballots of Special Electors were intermixed (Rule 93 of the Election Rules).

U7

Elections to the House of Representatives, 2007

ELECTORAL DISTRICT OF ARIMA

POLLING DIVISION	POLLING STATION	VOTES CAST FOR EACH CANDIDATE				REJECTED BALLOTS	VOTES CAST	ELECTORAL LIST
		BECKLES PENNELOPE P.N.M.	MOREAN FRANCIS HYARIMA MOVEMENT	RODRIGUEZ WAYNE U.N.C.	SAMUEL RODGER C.O.P			
	TOTALS BROUGHT FORWARD	5,336	54	830	2,438	66	8,724	15,100
2090-05	SANTA ROSA GOVERNMENT PRIMARY SCHOOL SHADDOCK CIRCULAR SANTA ROSA HEIGHTS	324	4	50	173	2	553	
2091	ARIMA GOVERNMENT SECONDARY SCHOOL ROBERT STREET ARIMA	202	3	37	80	0	322	515
2092	MT. ZION BAPTIST KINDERGARDEN SCHOOL COR. PUNNETTE AVE. & MT. ZION ROAD MATURITA, ARIMA	204	1	38	102	1	346	554
2093-01	SANTA ROSA GOV'T PRIMARY SCHOOL SHADDOCK CIRCULAR SANTA ROSA HEIGHTS.	294	0	18	44	1	357	1,818
2093-02	SANTA ROSA GOV'T PRIMARY SCHOOL SHADDOCK CIRCULAR SANTA ROSA HEIGHTS.	291	0	15	41	0	347	
2093-03	SANTA ROSA GOV'T PRIMARY SCHOOL SHADDOCK CIRCULAR SANTA ROSA HEIGHTS.	253	1	25	36	2	317	
2094-01	MT. ZION BAPTIST KINDERGARDEN SCHOOL COR. PUNNETTE AVE. & MT. ZION ROAD MATURITA, ARIMA	224	1	30	54	1	310	1,550
	TOTALS CARRIED FORWARD	7,128	64	1,043	2,968	73	11,276	19,537

ELECTORAL DISTRICT OF ARIMA

POLLING DIVISION	POLLING STATION	VOTES CAST FOR EACH CANDIDATE				REJECTED BALLOTS	VOTES CAST	ELECTORAL LIST
		BECKLES PENNELOPE P.N.M.	MOREAN FRANCIS HYARIMA MOVEMENT	RODRIGUEZ WAYNE U.N.C.	SAMUEL RODGER C.O.P.			
Number	Address					Number at each Polling Station	Number at each Polling Station	Number of Names on List by Polling Division
	TOTALS BROUGHT FORWARD	7,128	64	1,043	2,968	73	11,276	19,537
2094-02	MT. ZION BAPTIST KINDERGARDEN SCHOOL. COR. PUNNETTE AVE. & MT. ZION ROAD MATURITA, ARIMA	187	1	28	58	0	274	
2094-03	MT. ZION BAPTIST KINDERGARDEN SCHOOL. COR. PUNNETTE AVE. & MT. ZION ROAD MATURITA, ARIMA	172	1	24	56	1	254	
2095-01	PINTO ROAD COMMUNITY CENTRE PINTO ROAD ARIMA	239	0	21	49	3	312	1,116
2095-02	PINTO ROAD COMMUNITY CENTRE PINTO ROAD ARIMA	205	1	28	76	0	310	
2096-01	ARIMA CENTENARY GOV'T PRIMARY SCHOOL EL CARMEN STREET ARIMA	160	4	14	58	1	237	884
2096-02	ARIMA CENTENARY GOV'T PRIMARY SCHOOL EL CARMEN STREET ARIMA	147	4	23	96	1	271	
2097-01	ARIMA CENTENARY GOV'T PRIMARY SCHOOL EL CARMEN STREET ARIMA	112	2	6	26	4	150	772
	TOTALS CARRIED FORWARD	8,350	77	1,187	3,387	83	13,084	22,309

Elections to the House of Representatives, 2007

ELECTORAL DISTRICT OF ARIMA

POLLING DIVISION	POLLING STATION	VOTES CAST FOR EACH CANDIDATE				REJECTED BALLOTS	VOTES CAST	ELECTORAL LIST
		BECKLES PENNELOPE P.N.M.	MOREAN FRANCIS HYARIMA MOVEMENT	RODRIGUEZ WAYNE U.N.C.	SAMUEL RODGER C.O.F.			
	TOTALS BROUGHT FORWARD	8,350	77	1,187	3,387	83	13,084	22,309
2097-02	ARIMA CENTENARY GOV'T PRIMARY SCHOOL EL CARMEN STREET ARIMA	111	1	6	36	2	156	
2098	ARIPO R.C. PRIMARY SCHOOL ARIPO ROAD ARIPO VILLAGE	142	4	31	41	6	224	536
	TOTALS	8,603	82	1,224	3,464	91	13,464	22,845

I hereby certify that the foregoing is a Statement of the Poll showing the number of votes cast for each Candidate, and do on this 6th day of November, 2007 declare PENNELOPE BECKLES elected.

ARJOON SEEBARANSINGH
Returning Officer
Electoral District of ARIMA

Elections to the House of Representatives, 2007
ELECTORAL DISTRICT OF AROUCA/MALONEY

POLLING DIVISION	POLLING STATION	VOTES CAST FOR EACH CANDIDATE			REJECTED BALLOTS	VOTES CAST	ELECTORAL LIST
		BISHOP DIANNE U.N.C.	HOSPEBALES ALICIA MARIA F.N.M.	JONES KATHY-ANN C.O.P.			
1785-01	TACARIGUA PRESBYTERIAN SCHOOL 104 EASTERN MAIN ROAD TACARIGUA	110	255	81	1	447	2,038
1785-02	TACARIGUA PRESBYTERIAN SCHOOL 104 EASTERN MAIN ROAD TACARIGUA	150	262	86	1	499	
1785-03	TACARIGUA PRESBYTERIAN SCHOOL 104 EASTERN MAIN ROAD TACARIGUA	155	271	91	3	520	
1786-01	DINSLEY/TRINCITY GOVT. PRIMARY SCHOOL COR. MONTAGUE AVE & TRINCITY BOULEVARD, TRINCITY	35	269	113	0	417	3,784
1786-02	DINSLEY/TRINCITY GOVT. PRIMARY SCHOOL COR. MONTAGUE AVE & TRINCITY BOULEVARD, TRINCITY	6	349	71	1	427	
1786-03	DINSLEY/TRINCITY GOVT. PRIMARY SCHOOL COR. MONTAGUE AVE & TRINCITY BOULEVARD, TRINCITY	20	343	107	0	470	
1786-04	DINSLEY/TRINCITY GOVT. PRIMARY SCHOOL COR. MONTAGUE AVE & TRINCITY BOULEVARD, TRINCITY	72	252	99	0	423	
	TOTALS CARRIED FORWARD	548	2,001	648	6	3,203	5,822

10

Elections to the House of Representatives, 2007

ELECTORAL DISTRICT OF AROUCA/MALONEY

POLLING DIVISION	POLLING STATION	VOTES CAST FOR EACH CANDIDATE			REJECTED BALLOTS	VOTES CAST	ELECTORAL LIST
		BISHOP DIANNE U.N.C.	HOSPEDALES ALICIA MARIA F.N.M.	JONES KATHY-ANN C.O.F.			
Number	Address				Number at each Polling Station	Number at each Polling Station	Number of Names on List by Polling Division
	TOTALS BROUGHT FORWARD	548	2,001	648	6	3,203	5,822
1786-05	DINSLEY/TRINCITY GOVT. PRIMARY SCHOOL COR. MONTAGUE AVE & TRINCITY BOULEVARD, TRINCITY	48	341	82	0	471	
1786-06	DINSLEY/TRINCITY GOVT. PRIMARY SCHOOL COR. MONTAGUE AVE & TRINCITY BOULEVARD, TRINCITY	46	361	96	1	504	
1787-01	DINSLEY/TRINCITY GOVT. PRIMARY SCHOOL COR. MONTAGUE AVE & TRINCITY BOULEVARD, TRINCITY	19	286	90	6	401	1,787
1787-02	DINSLEY/TRINCITY GOVT. PRIMARY SCHOOL COR. MONTAGUE AVE & TRINCITY BOULEVARD, TRINCITY	33	300	141	1	475	
1787-03	DINSLEY/TRINCITY GOVT. PRIMARY SCHOOL COR. MONTAGUE AVE & TRINCITY BOULEVARD, TRINCITY	21	291	135	1	448	
1805-01	MALONEY REGIONAL COMPLEX LP #10 MALONEY BOULEVARD MALONEY GARDENS	65	238	56	1	360	1,169
1805-02	MALONEY REGIONAL COMPLEX LP #10 MALONEY BOULEVARD MALONEY GARDENS	76	233	70	0	379	
	TOTALS CARRIED FORWARD	856	4,051	1,318	16	6,241	8,778

Elections to the House of Representatives, 2007
 ELECTORAL DISTRICT OF AROUCA/MALONEY

POLLING DIVISION	POLLING STATION	VOTES CAST FOR EACH CANDIDATE			REJECTED BALLOTS	VOTES CAST	ELECTORAL LIST
		BISHOP DIANNE U.N.C.	HOSPEDALES ALICIA MARIA F.N.M.	JONES KATHY-ANN C.O.P.			
	TOTALS BROUGHT FORWARD	856	4,051	1,318	16	6,241	8,778
1807-01	MALONEY GOVERNMENT PRIMARY SCHOOL LP # 54, FLAMINGO BOULEVARD, MALONEY GARDENS	2	204	20	1	227	739
1807-02	MALONEY GOVERNMENT PRIMARY SCHOOL LP # 54, FLAMINGO BOULEVARD, MALONEY GARDENS	1	195	30	1	227	
1808-01	MALONEY GOVERNMENT PRIMARY SCHOOL LP # 54, FLAMINGO BOULEVARD, MALONEY GARDENS	5	332	25	0	362	1,263
1808-02	MALONEY GOVERNMENT PRIMARY SCHOOL LP # 54, FLAMINGO BOULEVARD, MALONEY GARDENS	5	336	29	4	374	
1809-01	MALONEY GOVERNMENT PRIMARY SCHOOL LP # 54, FLAMINGO BOULEVARD, MALONEY GARDENS	7	398	35	0	440	1,412
1809-02	MALONEY GOVERNMENT PRIMARY SCHOOL LP # 54, FLAMINGO BOULEVARD, MALONEY GARDENS	2	384	33	0	419	
1811-01	MALONEY REGIONAL COMPLEX LP 10 MALONEY BOULEVARD MALONEY GARDENS	3	291	30	1	325	1,132
	TOTALS CARRIED FORWARD	881	6,191	1,520	23	8,615	13,324

Elections to the House of Representatives, 2007
 ELECTORAL DISTRICT OF AROUCA/MALONEY

POLLING DIVISION	POLLING STATION	VOTES CAST FOR EACH CANDIDATE			REJECTED BALLOTS	VOTES CAST	ELECTORAL LIST
Number	Address	BISHOP DIANNE U.N.C.	HOSPEDALES ALICIA MARIA P.N.M.	JONES KATHY-ANN C.O.P.	Number at each Polling Station	Number at each Polling Station	Number of Names on List by Polling Division
	TOTALS BROUGHT FORWARD	881	6,191	1,520	23	8,615	13,324
1811-02	MALONEY REGIONAL COMPLEX LP 19 MALONEY BOULEVARD MALONEY GARDENS	9	345	21	0	375	
1812-01	MALONEY INDOOR SPORTS ARENA 50 FLAMINGO BOULEVARD MALONEY GARDENS	12	365	24	0	401	1,408
1812-02	MALONEY INDOOR SPORTS ARENA 50 FLAMINGO BOULEVARD MALONEY GARDENS	4	414	34	1	453	
1813-01	MALONEY GOVERNMENT PRIMARY SCHOOL LP # 54, FLAMINGO BOULEVARD, MALONEY GARDENS	5	352	24	0	381	1,236
1813-02	MALONEY GOVERNMENT PRIMARY SCHOOL LP # 54, FLAMINGO BOULEVARD, MALONEY GARDENS	6	288	41	0	335	
1815-01	BON AIR HIGH SCHOOL BON AIR GARDENS AROUCA	20	251	17	1	289	1,441
1815-02	BON AIR HIGH SCHOOL BON AIR GARDENS AROUCA	11	243	32	0	286	
	TOTALS CARRIED FORWARD	948	8,449	1,713	25	11,135	17,409

Elections to the House of Representatives, 2007
ELECTORAL DISTRICT OF AROUCA/MALONEY

POLLING DIVISION	POLLING STATION	VOTES CAST FOR EACH CANDIDATE			REJECTED BALLOTS	VOTES CAST	ELECTORAL LIST
Number	Address	BISHOP DIANNE U.N.C.	HOSPEDALES ALICIA MARIA P.N.M.	JONES KATHY-ANN C.O.P.	Number at each Polling Station	Number at each Polling Station	Number of Names on List by Polling Division
	TOTALS BROUGHT FORWARD	948	8,449	1,713	25	11,135	17,409
1815-03	BON AIR HIGH SCHOOL BON AIR GARDENS AROUCA	34	299	41	0	374	
1816-01	BON AIR HIGH SCHOOL BON AIR GARDENS AROUCA	47	190	30	0	267	899
1816-02	BON AIR HIGH SCHOOL BON AIR GARDENS AROUCA	88	183	37	2	310	
1817	BON AIR HIGH SCHOOL BON AIR GARDENS AROUCA	7	371	42	1	421	684
1818-01	BON AIR HIGH SCHOOL BON AIR GARDENS AROUCA	5	279	26	1	311	1,054
1818-02	BON AIR HIGH SCHOOL BON AIR GARDENS AROUCA	12	287	34	0	333	
1819-01	BON AIR HIGH SCHOOL BON AIR GARDENS AROUCA	7	368	31	2	408	1,198
	TOTALS CARRIED FORWARD	1,148	10,426	1,954	31	13,559	21,244

Elections to the House of Representatives, 2007
ELECTORAL DISTRICT OF AROUCA/MALONEY

POLLING DIVISION	POLLING STATION	VOTES CAST FOR EACH CANDIDATE			REJECTED BALLOTS	VOTES CAST	ELECTORAL LIST
		BISHOP DIANNE U.N.C.	HOSPEDALES ALICIA MARIA E.N.M.	JONES KATHY-ANN C.O.P.			
Number	Address				Number at each Polling Station	Number at each Polling Station	Number of Names on List by Polling Division
	TOTALS BROUGHT FORWARD	1,148	10,426	1,954	31	13,559	21,244
1819-02	BON AIR HIGH SCHOOL BON AIR GARDENS AROUCA	10	324	39	4	377	
1820-01	AROUCA ST. AIDAN'S ANGLICAN PRIMARY SCHOOL LP # 487 EASTERN MAIN ROAD AROUCA.	24	164	56	0	244	754
1820-02	AROUCA ST. AIDAN'S ANGLICAN PRIMARY SCHOOL LP # 487 EASTERN MAIN ROAD AROUCA.	43	152	45	0	240	
1821	BON AIR HIGH SCHOOL BON AIR GARDENS AROUCA	1	156	15	0	172	313
1825-01	AROUCA GOVERNMENT PRIMARY SCHOOL LP # 3 GOLDEN GROVE ROAD AROUCA.	59	120	59	1	239	792
1825-02	AROUCA GOVERNMENT PRIMARY SCHOOL LP # 3 GOLDEN GROVE ROAD AROUCA.	45	127	82	1	255	
*1830	AROUCA GOVERNMENT PRIMARY SCHOOL LP # 3 GOLDEN GROVE ROAD AROUCA.	150	586	123	3	862	570
	TOTALS	1,480	12,055	2,373	40	15,948	23,673

*Polling Station where the ballots of Special Electors were intermixed (Rule 93 of the Election Rules).

I hereby certify that the foregoing is a Statement of the Poll showing the number of votes cast for each Candidate, and do on this 6th day of November, 2007 declare ALICIA MARIA HOSPEDALES elected.

MERLE LA COA
Returning Officer
Electoral District of AROUCA / MALONEY

Elections to the House of Representatives, 2007

ELECTORAL DISTRICT OF BARATARIA/SAN JUAN

POLLING DIVISION	POLLING STATION	VOTES CAST FOR EACH CANDIDATE			REJECTED BALLOTS	VOTES CAST	ELECTORAL LIST
		MOHAMMED JAMAL C.O.P	MOHAMMED NAZEEMOOL U.N.C.	ROSS JOSEPH P.N.M.			
1095-01	SAN JUAN GOVERNMENT SECONDARY SCHOOL MOREAU ROAD VIA SADDLE ROAD SAN JUAN	40	36	205	3	284	903
1095-02	SAN JUAN GOVERNMENT SECONDARY SCHOOL MOREAU ROAD VIA SADDLE ROAD SAN JUAN	39	54	147	1	241	
1100	FEBEAU GOVERNMENT PRIMARY SCHOOL LP # 23 SADDLE ROAD, CONCORD VILLAGE SAN JUAN	56	52	199	0	307	501
1105	SAN JUAN SEVENTH DAY ADVENTIST SCHOOL LP # 57 MISSION ROAD SAN JUAN	56	38	265	2	361	571
1106	SAN JUAN PRESBYTERIAN SCHOOL COR SADDLE RD & MISSION ROAD SAN JUAN	109	77	127	0	313	464
1110	SAN JUAN GIRLS' GOVERNMENT PRIMARY SCHOOL 60 SECOND STREET SAN JUAN	60	94	182	5	341	529
1120	SAN JUAN BOYS' GOVERNMENT PRIMARY SCHOOL SECOND STREET SAN JUAN.	91	51	215	2	359	572
	TOTALS CARRIED FORWARD	451	402	1,340	13	2,206	3,540

Elections to the House of Representatives, 2007
ELECTORAL DISTRICT OF BARATARIA/SAN JUAN

POLLING DIVISION	POLLING STATION	VOTES CAST FOR EACH CANDIDATE			REJECTED BALLOTS	VOTES CAST	ELECTORAL LIST
		MOHAMMED JAMAL C.O.P	MOHAMMED NAZEEMOOL U.N.C.	ROSS JOSEPH P.N.M.			
Number	Address				Number at each Polling Station	Number at each Polling Station	Number of Names on List by Polling Division
	TOTALS BROUGHT FORWARD	451	402	1,340	13	2,206	3,540
1125	SAN JUAN PRESBYTERIAN SCHOOL COR SADDLE RD & MISSION ROAD SAN JUAN	35	26	198	0	259	418
1130-01	FEBEAU GOVERNMENT PRIMARY SCHOOL LP # 23 SADDLE ROAD, CONCORD VILLAGE SAN JUAN	14	7	230	3	254	854
1130-02	FEBEAU GOVERNMENT PRIMARY SCHOOL LP # 23 SADDLE ROAD, CONCORD VILLAGE SAN JUAN	19	16	184	18	237	
1320	HARMONITES PAN THEATRE CHURCHILL ROOSEVELT HIGHWAY BARATARIA	97	34	196	1	328	557
1325	BARATARIA BOYS' R.C. SCHOOL 48 EIGHT ANENUE,(CORNER 8TH AVE. & 11TH STREET) BARATARIA	75	75	180	0	330	526
1330	BARATARIA BOYS' R.C. SCHOOL 48 EIGHT ANENUE,(CORNER 8TH AVE. & 11TH STREET) BARATARIA	70	46	216	5	337	483
1335-01	BARATARIA SECONDARY COMPREHENSIVE SCHOOL THIRD AVENUE EXTENSION BARATARIA	98	69	334	0	501	710
	TOTALS CARRIED FORWARD	859	675	2,878	40	4,452	7,088

Elections to the House of Representatives, 2007
ELECTORAL DISTRICT OF BARATARIA/SAN JUAN

POLLING DIVISION	POLLING STATION	VOTES CAST FOR EACH CANDIDATE			REJECTED BALLOTS	VOTES CAST	ELECTORAL LIST
Number	Address	MOHAMMED JAMAL C.O.P	MOHAMMED NAZEEMOOL U.N.C.	ROSS JOSEPH P.N.M.	Number at each Polling Station	Number at each Polling Station	Number of Names on List by Polling Division
	TOTALS BROUGHT FORWARD	859	675	2,878	40	4,452	7,088
1336-01	BARATARIA SECONDARY COMPREHENSIVE SCHOOL THIRD AVENUE EXTENSION BARATARIA	60	100	102	4	266	899
1336-02	BARATARIA SECONDARY COMPREHENSIVE SCHOOL THIRD AVENUE EXTENSION BARATARIA	104	158	86	2	350	
1337	BARATARIA SECONDARY COMPREHENSIVE SCHOOL THIRD AVENUE EXTENSION BARATARIA	58	13	219	0	290	440
1340	ST. GEORGE'S COLLEGE 10TH STREET BARATARIA	123	154	91	0	368	552
1345	BARATARIA ANGLICAN PRIMARY SCHOOL CORNER 6TH AVE. & 8TH STREET BARATARIA	63	31	178	2	274	415
1350	BARATARIA ANGLICAN PRIMARY SCHOOL CORNER 6TH AVE. & 8TH STREET BARATARIA	53	33	106	1	193	333
*1355	BARATARIA ANGLICAN PRIMARY SCHOOL CORNER 6TH AVE. & 8TH STREET BARATARIA	65	60	323	3	451	248
	TOTALS CARRIED FORWARD	1,385	1,224	3,983	52	6,644	9,975

*Polling Station where the ballots of Special Electors were intermixed (Rule 93 of the Election Rules).

Elections to the House of Representatives, 2007
 ELECTORAL DISTRICT OF BARATARIA/SAN JUAN

POLLING DIVISION	POLLING STATION	VOTES CAST FOR EACH CANDIDATE			REJECTED BALLOTS	VOTES CAST	ELECTORAL LIST
		MOHAMMED JAMAL C.O.P	MOHAMMED NAZEEMOOL U.N.C.	ROSS JOSEPH P.N.M.			
	TOTALS BROUGHT FORWARD	1,385	1,224	3,983	52	6,644	9,975
1360	BARATARIA ANGLICAN PRIMARY SCHOOL CORNER 6TH AVE. & 8TH STREET BARATARIA	97	77	307	1	482	708
1365	ST. GEORGE'S COLLEGE 10TH STREET BARATARIA	59	47	226	0	332	533
1370	BARATARIA SECONDARY COMPREHENSIVE SCHOOL 3RD AVENUE EXTENSION BARATARIA	79	47	187	2	315	482
1375	BARATARIA JUNIOR SECONDARY SCHOOL 3RD AVENUE EXTENSION BARATARIA	59	27	136	1	223	394
1380	BARATARIA JUNIOR SECONDARY SCHOOL 3RD AVENUE EXTENSION BARATARIA	45	62	87	0	194	314
1385	EL SOCORRO ISLAMIC T.L.A. SCHOOL BISESSAR STREET EL SOCORRO	64	53	77	5	199	318
1390	CHANKA MARAJ EL SOCORRO S.D.M.S. HINDU SCHOOL MARAJ STREET SAN JUAN	88	133	123	0	344	511
	TOTALS CARRIED FORWARD	1,876	1,670	5,126	61	8,733	13,235

Elections to the House of Representatives, 2007
ELECTORAL DISTRICT OF BARATARIA/SAN JUAN

POLLING DIVISION	POLLING STATION	VOTES CAST FOR EACH CANDIDATE			REJECTED BALLOTS	VOTES CAST	ELECTORAL LIST
		MOHAMMED JAMAL C.O.P	MOHAMMED NAZEEMOOL U.N.C.	ROSS JOSEPH P.N.M.			
	TOTALS BROUGHT FORWARD	1,876	1,670	5,126	61	8,733	13,235
1395	EL SOCORRO ISLAMIC T.L.A. SCHOOL BISESSAR STREET EL SOCORRO	68	54	120	0	242	376
1400-01	CHANKA MARAJ EL SOCORRO S.D.M.S. HINDU SCHOOL MARAJ STREET SAN JUAN	123	94	101	2	320	894
1400-02	CHANKA MARAJ EL SOCORRO S.D.M.S. HINDU SCHOOL MARAJ STREET SAN JUAN	87	144	63	1	295	
1405-01	DON MIGUEL S.D.M.S HINDU SCHOOL COR. REDMAN LANE & DON MIGUEL ROAD SAN JUAN	103	181	104	1	389	1,902
1405-02	DON MIGUEL S.D.M.S HINDU SCHOOL COR. REDMAN LANE & DON MIGUEL ROAD SAN JUAN	141	210	79	4	434	
1405-03	DON MIGUEL S.D.M.S HINDU SCHOOL COR. REDMAN LANE & DON MIGUEL ROAD SAN JUAN	102	230	100	14	446	
1410	EL SOCORRO CENTRAL GOV'T SCHOOL HEALTH CENTRE ROAD, EL SOCORRO, SAN JUAN	99	209	100	0	408	619
	TOTALS CARRIED FORWARD	2,599	2,792	5,793	83	11,267	17,026

Elections to the House of Representatives, 2007

ELECTORAL DISTRICT OF BARATARIA/SAN JUAN

POLLING DIVISION	POLLING STATION	VOTES CAST FOR EACH CANDIDATE			REJECTED BALLOTS	VOTES CAST	ELECTORAL LIST
		MOHAMMED JAMAL C.O.P	MOHAMMED NAZEEMOOL U.N.C.	ROSS JOSEPH P.N.M.			
	TOTALS BROUGHT FORWARD	2,599	2,792	5,793	83	11,267	17,026
1411	EL SOCORRO CENTRAL GOV'T SCHOOL HEALTH CENTRE ROAD, EL SOCORRO, SAN JUAN	78	140	128	2	348	489
1415-01	EL SOCORRO SOUTH GOV'T PRIMARY SCHOOL EL SOCORRO ROAD SOUTH EL SOCORRO	80	241	103	0	424	1,849
1415-02	EL SOCORRO SOUTH GOV'T PRIMARY SCHOOL EL SOCORRO ROAD SOUTH EL SOCORRO	78	236	84	1	399	
1415-03	EL SOCORRO SOUTH GOV'T PRIMARY SCHOOL EL SOCORRO ROAD SOUTH EL SOCORRO	84	285	57	0	426	
1416	EL SOCORRO CENTRAL GOV'T SCHOOL HEALTH CENTRE ROAD, EL SOCORRO, SAN JUAN	96	160	52	0	308	435
1420	EL SOCORRO CENTRAL GOV'T SCHOOL HEALTH CENTRE ROAD, EL SOCORRO, SAN JUAN	97	155	150	0	402	601
1425	EL SOCORRO SOUTH GOV'T PRIMARY SCHOOL EL SOCORRO ROAD SOUTH EL SOCORRO	39	111	77	1	228	349
	TOTALS CARRIED FORWARD	3,151	4,120	6,444	87	13,802	20,749

Elections to the House of Representatives, 2007
ELECTORAL DISTRICT OF BARATARIA/SAN JUAN

POLLING DIVISION	POLLING STATION	VOTES CAST FOR EACH CANDIDATE			REJECTED BALLOTS	VOTES CAST	ELECTORAL LIST
		MOHAMMED JAMAL C.O.P	MOHAMMED NAZEEMOOL U.N.C.	ROSS JOSEPH P.N.M.			
	TOTALS BROUGHT FORWARD	3,151	4,120	6,444	87	13,802	20,749
1430	ARANGUEZ ISLAMIA T.L.A MUSLIM SCHOOL BOUNDARY ROAD ARANGUEZ	101	146	104	0	351	550
1431-01	ARANGUEZ GOV'T SECONDARY SCHOOL BOUNDARY ROAD EXTENSION ARANGUEZ	80	175	117	0	372	586
1432	ARANGUEZ GOV'T SECONDARY SCHOOL BOUNDARY ROAD EXTENSION ARANGUEZ	59	129	126	2	316	455
1435	EL SOCORRO NORTH GOVERNMENT PRIMARY SCHOOL LOOTOO STREET EL SOCORRO	80	186	111	1	378	542
1436-01	EL SOCORRO NORTH GOVERNMENT PRIMARY SCHOOL LOOTOO STREET EL SOCORRO	79	126	115	2	322	942
1436-02	EL SOCORRO NORTH GOVERNMENT PRIMARY SCHOOL LOOTOO STREET EL SOCORRO	82	190	87	0	359	
1440	EL SOCORRO ISLAMIA T.L.A. SCHOOL BISSESSAR STREET EL SOCORRO	135	196	60	1	392	535
	TOTALS CARRIED FORWARD	3,767	5,268	7,164	93	16,292	24,359

Elections to the House of Representatives, 2007
 ELECTORAL DISTRICT OF BARATARIA/SAN JUAN

POLLING DIVISION	POLLING STATION	VOTES CAST FOR EACH CANDIDATE			REJECTED BALLOTS	VOTES CAST	ELECTORAL LIST
		MOHAMMED JAMAL C.O.P	MOHAMMED NAZEEMOOL U.N.C.	ROSS JOSEPH P.N.M.			
1445	TOTALS BROUGHT FORWARD	3,767	5,268	7,164	93	16,292	24,359
	GHANDI MEMORIAL VEDIC SCHOOL ARANGUEZ MAIN ROAD ARANGUEZ	50	94	15	0	159	238
	TOTALS	3,817	5,362	7,179	93	16,451	24,597

I hereby certify that the foregoing is a Statement of the Poll showing the number of votes cast for each Candidate, and do on this 6th day of November, 2007 declare JOSEPH ROSS elected.

IVOR ALLUM
 Returning Officer
 Electoral District of BARATARIA/SAN JUAN

Elections to the House of Representatives, 2007

ELECTORAL DISTRICT OF CARONI CENTRAL

POLLING DIVISION	POLLING STATION	VOTES CAST FOR EACH CANDIDATE			REJECTED BALLOTS	VOTES CAST	ELECTORAL LIST
		NARINESINGH SHIVANAN P.N.M.	RAFEEQ HAMZA U.N.C.	RAMADHAR PRAKASH C.O.P.			
2790-01	CAPARO R.C. SCHOOL CAPARO VALLEY BRASSO ROAD CAPARO	86	100	47	0	233	732
2790-02	CAPARO R.C. SCHOOL CAPARO VALLEY BRASSO ROAD CAPARO	61	142	61	0	264	
2795	PALMISTE GOVERNMENT SCHOOL SCHOOL ROAD PALMISTE	67	182	36	8	293	385
2796-01	PALMISTE GOVERNMENT SCHOOL SCHOOL ROAD PALMISTE	71	167	75	0	313	1,471
2796-02	PALMISTE GOVERNMENT SCHOOL SCHOOL ROAD PALMISTE	76	240	60	1	377	
2796-03	PALMISTE GOVERNMENT SCHOOL SCHOOL ROAD PALMISTE	39	244	105	0	388	
2835-01	LONGDENVILLE GOVERNMENT PRIMARY SCHOOL CAPARO VALLEY BRASSO ROAD, LONGDENVILLE	228	95	81	0	404	1,303
TOTALS CARRIED FORWARD		628	1,170	465	9	2,272	3,891

Elections to the House of Representatives, 2007

ELECTORAL DISTRICT OF CARONI CENTRAL

ROLLING DIVISION	POLLING STATION	VOTES CAST FOR EACH CANDIDATE			REJECTED BALLOTS	VOTES CAST	ELECTORAL LIST
Number	Address	NARINESINGH SHIVANAN P.N.M.	RAFEEQ HAMZA U.N.C.	RAMADHAR FRAKASH C.O.P.	Number at each Polling Station	Number at each Polling Station	Number of Names on List by Polling Division
	TOTALS BROUGHT FORWARD	628	1,170	465	9	2,272	3,891
2835-02	LONGDENVILLE GOVERNMENT PRIMARY SCHOOL CAPARO VALLEY BRASSO ROAD, LONGDENVILLE	211	143	71	0	425	
2840-01	EDINBURGH GOV'T PRIMARY SCHOOL KESTRAL BOULEVARD EDINBURGH 500	302	34	53	0	389	3,235
2840-02	EDINBURGH GOV'T PRIMARY SCHOOL KESTRAL BOULEVARD EDINBURGH 500	307	27	54	1	389	
2840-03	EDINBURGH GOV'T PRIMARY SCHOOL KESTRAL BOULEVARD EDINBURGH 500	407	45	68	2	522	
2840-04	EDINBURGH GOV'T PRIMARY SCHOOL KESTRAL BOULEVARD EDINBURGH 500	383	56	102	2	543	
2840-05	EDINBURGH GOV'T PRIMARY SCHOOL KESTRAL BOULEVARD EDINBURGH 500	304	35	48	1	388	
2841	NATIONAL FLOUR MILLS LTD. RICE MILL DIVISION CONNECTOR ROAD, CARLSEN FIELD	148	182	90	1	421	614
2845-01	CHAGUANAS SENIOR COMPREHENSIVE SCHOOL HELEN STREET, LANGE PARK, CHAGUANAS	169	163	113	0	445	1,254
	TOTALS CARRIED FORWARD	2,859	1,855	1,064	16	5,794	8,994

Elections to the House of Representatives, 2007
ELECTORAL DISTRICT OF CARONI CENTRAL

POLLING DIVISION	POLLING STATION	VOTES CAST FOR EACH CANDIDATE			REJECTED BALLOTS	VOTES CAST	ELECTORAL LIST
		NARINESINGH SHIVANAN P.N.M.	RAFEEQ HAMZA U.N.C.	RAMADHAR PRAKASH C.O.P.			
	TOTALS BROUGHT FORWARD	2,859	1,855	1,064	16	5,794	8,994
2845-02	CHAGUANAS SENIOR COMPREHENSIVE SCHOOL HELEN STREET, LANGE PARK, CHAGUANAS	115	164	160	0	439	
*2900	SEERERAM MEMORIAL VEDIC SCHOOL OLD SOUTHERN MAIN ROAD MONTROSE, CHAGUANAS.	223	261	184	2	670	570
3001-01	NATIONAL FLOUR MILLS LTD. RICE MILL DIVISION CONNECTOR ROAD, CARLSEN FIELD	89	221	105	4	419	1,244
3001-02	NATIONAL FLOUR MILLS LTD. RICE MILL DIVISION CONNECTOR ROAD, CARLSEN FIELD	76	279	120	0	475	
3005	CARAFICHAIMA SENIOR COMPREHENSIVE SCHOOL MC LEOD TRACE FREEPORT	164	199	122	2	487	693
3006	CARAFICHAIMA SENIOR COMPREHENSIVE SCHOOL MC LEOD TRACE FREEPORT	59	180	103	0	342	448
3010-01	FREEPORT-LA QUESA COMMUNITY CENTRE LA QUESA ROAD FREEPORT	43	230	89	0	362	1149
	TOTALS CARRIED FORWARD	3,628	3,389	1,947	24	8,988	13,098

*Polling Station where the ballots of Special Electors were intermixed (Rule 93 of the Election Rules).

Elections to the House of Representatives, 2007
ELECTORAL DISTRICT OF CARONI CENTRAL

POLLING DIVISION	POLLING STATION	VOTES CAST FOR EACH CANDIDATE			REJECTED BALLOTS	VOTES CAST	ELECTORAL LIST
		NARINESINGH SHIVANAN F.N.M.	RAFEEQ HAMZA U.N.C.	RAMADHAR PRAKASH C.O.P.			
	TOTALS BROUGHT FORWARD	3,628	3,389	1,947	24	8,988	13,098
3010-02	FREEPORT-LA QUESA COMMUNITY CENTRE LA QUESA ROAD FREEPORT	39	343	153	1	536	
3015-01	CAPARO RC SCHOOL CAPARO VALLEY BRASSO ROAD CAPARO	59	228	88	0	375	805
3015-02	CAPARO RC SCHOOL CAPARO VALLEY BRASSO ROAD CAPARO	22	113	88	0	223	
3020	FLANAGIN TOWN R.C. SCHOOL CAPARO VALLEY BRASSO ROAD FLANAGIN TOWN	167	123	131	3	424	650
3035	GRAN COUVA R.C. SCHOOL ESPERANZA ROAD, PEPPER VILLAGE GRAN COUVA	63	192	85	1	341	491
3040	CHICKLAND R.C. SCHOOL CHICKLAND ROAD UPPER CARAFICHAIMA	44	125	98	0	267	396
3045-01	UPPER CARAFICHAIMA PRESBYTERIAN SCHOOL FREEPORT MISSION ROAD FREEPORT	12	209	142	1	364	496
	TOTALS CARRIED FORWARD	4,034	4,722	2,732	30	11,518	15,936

Elections to the House of Representatives, 2007
ELECTORAL DISTRICT OF CARONI CENTRAL

POLLING DIVISION	POLLING STATION	VOTES CAST FOR EACH CANDIDATE			REJECTED BALLOTS	VOTES CAST	ELECTORAL LIST
		NARINESINGH SHIVANAN P.N.M.	RAFEEQ HAMZA U.N.C.	RAMADHAR PRAKASH C.O.P.			
	TOTALS BROUGHT FORWARD	4,034	4,722	2,732	30	11,518	15,936
3046-01	UPPER CARAPICHAIMA PRESBYTERIAN SCHOOL FREEPORT MISSION ROAD FREEPORT	20	178	109	5	312	785
3046-02	UPPER CARAPICHAIMA PRESBYTERIAN SCHOOL FREEPORT MISSION ROAD FREEPORT	19	182	85	0	286	
3047	UPPER CARAPICHAIMA PRESBYTERIAN SCHOOL FREEPORT MISSION ROAD FREEPORT	38	222	128	0	388	506
3050	FREEPORT PRESBYTERIAN SCHOOL FREEPORT MISSION ROAD FREEPORT	49	82	51	0	182	266
3051	FREEPORT PRESBYTERIAN SCHOOL FREEPORT MISSION ROAD FREEPORT	32	239	178	0	449	578
3052	FREEPORT PRESBYTERIAN SCHOOL FREEPORT MISSION ROAD FREEPORT	19	202	110	1	332	431
3060	FREEPORT PRESBYTERIAN SCHOOL FREEPORT MISSION ROAD FREEPORT	19	268	162	1	450	588
	TOTALS CARRIED FORWARD	4,230	6,095	3,555	37	13,917	19,090

Elections to the House of Representatives, 2007

ELECTORAL DISTRICT OF CARONI CENTRAL

POLLING DIVISION	POLLING STATION	VOTES CAST FOR EACH CANDIDATE			REJECTED BALLOTS	VOTES CAST	ELECTORAL LIST
		NARINESINGH SHIVANAN P.N.M.	RAFEEQ HAMZA U.N.C.	RAMADHAR PRAKASH C.O.P.			
	TOTALS BROUGHT FORWARD	4,230	6,095	3,555	37	13,917	19,090
3065-01	PREYSAL GOVERNMENT SCHOOL FREEPORT MISSION ROAD PREYSAL	69	180	120	0	369	1,600
3065-02	PREYSAL GOVERNMENT SCHOOL FREEPORT MISSION ROAD PREYSAL	61	186	164	1	412	
3065-03	PREYSAL GOVERNMENT SCHOOL FREEPORT MISSION ROAD PREYSAL	69	221	125	0	415	
3070-01	PREYSAL GOVERNMENT SCHOOL FREEPORT MISSION ROAD PREYSAL	32	240	138	5	415	1,712
3070-02	PREYSAL GOVERNMENT SCHOOL FREEPORT MISSION ROAD PREYSAL	35	256	122	0	413	
3070-03	PREYSAL GOVERNMENT SCHOOL FREEPORT MISSION ROAD PREYSAL	17	300	102	3	422	
3081	INDIAN TRAIL COMMUNITY CENTRE INDIAN TRAIL ROAD INDIAN TRAIL	66	137	74	0	277	411
	TOTALS	4,579	7,615	4,400	46	16,640	22,813

I hereby certify that the foregoing is a Statement of the Poll showing the number of votes cast for each Candidate, and do on this 6th day of November, 2007 declare HAMZA RAFEEQ elected.

MICHAEL ROBLEY
Returning Officer
Electoral District of CARONI CENTRAL

Elections to the House of Representatives, 2007

ELECTORAL DISTRICT OF CARONI EAST

POLLING DIVISION	POLLING STATION	VOTES CAST FOR EACH CANDIDATE			REJECTED BALLOTS	VOTES CAST	ELECTORAL LIST
		GOPEESINGH TIM U.N.C.	RAMOUTAR HAROLD P.N.M.	SINGH GANGA C.O.P.			
1796-01	ST DAVIDS' R.C. SCHOOL LP # 281 CARONI SOUTH BANK ROAD KELLY VILLAGE CARONI	144	71	97	1	313	1,478
1796-02	ST DAVIDS' R.C. SCHOOL LP # 281 CARONI SOUTH BANK ROAD KELLY VILLAGE CARONI	136	96	109	3	344	
1796-03	ST DAVIDS' R.C. SCHOOL LP # 281 CARONI SOUTH BANK ROAD KELLY VILLAGE CARONI	171	81	108	0	360	
2685-01	SATNARINE PERSAD MEMORIAL ST HELENA HINDU SCHOOL LP # 221 CARONI SOUTH BANK ROAD ST HELENA V'GE, PIARCO	244	16	132	1	393	1,621
2685-02	SATNARINE PERSAD MEMORIAL ST HELENA HINDU SCHOOL LP # 221 CARONI SOUTH BANK ROAD ST HELENA V'GE, PIARCO	239	10	81	2	332	
2685-03	SATNARINE PERSAD MEMORIAL ST HELENA HINDU SCHOOL LP # 221 CARONI SOUTH BANK ROAD ST HELENA V'GE, PIARCO	333	13	141	1	488	
2690-01	LAS LOMAS R.C. SCHOOL LAS LOMAS NO. 1 LAS LOMAS	143	159	84	2	388	1,570
		1,410	446	752	10	2,618	4,669

Elections to the House of Representatives, 2007
ELECTORAL DISTRICT OF CARONI EAST

POLLING DIVISION	POLLING STATION	VOTES CAST FOR EACH CANDIDATE			REJECTED BALLOTS	VOTES CAST	ELECTORAL LIST
Number	Address	GOPEESINGH TIM U.N.C.	RAMOUTAR HAROLD P.N.M.	SINGH GANGA C.O.P.	Number at each Polling Station	Number at each Polling Station	Number of Names on List by Polling Division
	TOTALS BROUGHT FORWARD	1,410	446	752	10	2,618	4,569
2690-02	LAS LOMAS R.C. SCHOOL LAS LOMAS NO. 1 LAS LOMAS	92	98	67	0	257	
2690-03	LAS LOMAS R.C. SCHOOL LAS LOMAS NO. 1 LAS LOMAS	144	66	87	1	298	
2691	MADRAS GOVERNMENT SCHOOL MADRAS ROAD CUNUPLA	138	31	86	0	255	347
2692-01	MADRAS GOVERNMENT SCHOOL MADRAS ROAD CUNUPLA	165	71	92	8	336	1,618
2692-02	MADRAS GOVERNMENT SCHOOL MADRAS ROAD CUNUPLA	213	42	87	4	346	
2692-03	MADRAS GOVERNMENT SCHOOL MADRAS ROAD CUNUPLA	264	54	114	6	438	
2693	MADRAS GOVERNMENT SCHOOL MADRAS ROAD CUNUPLA	277	21	120	1	419	585
		2,703	829	1,405	30	4,967	7,219

Elections to the House of Representatives, 2007

ELECTORAL DISTRICT OF CARONI EAST

POLLING DIVISION	POLLING STATION	VOTES CAST FOR EACH CANDIDATE			REJECTED BALLOTS	VOTES CAST	ELECTORAL LIST
		GOPEESINGH TIM U.N.C.	RAMOUTAR HAROLD P.N.M.	SINGH GANGA C.O.F.			
	TOTALS BROUGHT FORWARD	2,703	829	1,405	30	4,967	7,219
2694-1	ST. DAVID'S RC SCHOOL LP 281 CARONI SOUTH BANK ROAD KELLY VILLAGE, CARONI	214	103	105	1	423	1,112
2694-2	ST. DAVID'S RC SCHOOL LP 281 CARONI SOUTH BANK ROAD KELLY VILLAGE, CARONI	203	70	65	1	339	
2695-01	ST. DAVID'S RC SCHOOL LP 281 CARONI SOUTH BANK ROAD KELLY VILLAGE, CARONI	84	107	78	0	269	832
2695-02	ST. DAVID'S RC SCHOOL LP 281 CARONI SOUTH BANK ROAD KELLY VILLAGE, CARONI	125	96	78	0	299	
2700-01	DARUL ULOOM GIRLS COLLEGE CHURCH STREET EAST SOUTHERN MAIN ROAD, CUNUPIA	159	105	53	0	317	923
2700-02	DARUL ULOOM GIRLS COLLEGE CHURCH STREET EAST SOUTHERN MAIN ROAD, CUNUPIA	204	82	77	0	363	
2705-01	CUNUPIA GOVERNMENT PRIMARY SCHOOL CHIN CHIN ROAD CUNUPIA	136	101	84	0	321	860
2705-02	CUNUPIA GOVERNMENT PRIMARY SCHOOL CHIN CHIN ROAD CUNUPIA	136	57	85	0	278	
	TOTALS CARRIED FORWARD	3,964	1,550	2,030	32	7,576	10,946

Elections to the House of Representatives, 2007
ELECTORAL DISTRICT OF CARONI EAST

POLLING DIVISION	POLLING STATION	VOTES CAST FOR EACH CANDIDATE			REJECTED BALLOTS	VOTES CAST	ELECTORAL LIST
		GOPEESINGH TIM U.N.C.	RAMOUTAR HAROLD P.N.M.	SINGH GANGA C.O.P.			
	TOTALS BROUGHT FORWARD	3,964	1,550	2,030	32	7,576	10,946
2706	WARRENVILLE PRESBYTERIAN SCHOOL LP # 215, SOUTHERN MAIN ROAD WARRENVILLE	195	34	87	0	316	439
2710-01	WARRENVILLE PRESBYTERIAN SCHOOL LP # 215, SOUTHERN MAIN ROAD WARRENVILLE	134	39	119	2	294	916
2710-02	WARRENVILLE PRESBYTERIAN SCHOOL LP # 215, SOUTHERN MAIN ROAD WARRENVILLE	188	41	125	1	355	
2715-01	CUNUPIA GOVERNMENT PRIMARY SCHOOL CHIN CHIN ROAD CUNUPIA	148	53	92	0	293	895
2715-02	CUNUPIA GOVERNMENT PRIMARY SCHOOL CHIN CHIN ROAD CUNUPIA	206	29	113	3	351	
2717	WARRENVILLE T.L.A. ISLAMIA PRIMARY SCHOOL LP # 228 SOUTHERN MAIN ROAD WARRENVILLE	197	33	60	2	292	391
2780-01	RAGOONANAN ROAD GOVERNMENT SCHOOL RAGOONANAN ROAD LONGDENVILLE	300	85	121	1	507	1,261
	TOTALS CARRIED FORWARD	5,332	1,864	2,747	41	9,984	14,848

Elections to the House of Representatives, 2007

ELECTORAL DISTRICT OF CARONI EAST

POLLING DIVISION	POLLING STATION	VOTES CAST FOR EACH CANDIDATE			REJECTED BALLOTS	VOTES CAST	ELECTORAL LIST
		GOPEESINGH TIM U.N.C.	RAMOUTAR HAROLD P.N.M.	SINGH GANGA C.O.P			
	TOTALS BROUGHT FORWARD	5,332	1,864	2,747	41	9,984	14,845
2780-02	RAGOONANAN ROAD GOVERNMENT SCHOOL RAGOONANAN ROAD LONGDENVILLE	308	25	107	2	442	
2781	ENTERPRISE GOVERNMENT PRIMARY SCHOOL CEDAR DRIVE, HOMELAND GARDENS CUNUPA	202	133	146	1	482	625
2785	PALMISTE GOVERNMENT SCHOOL SCHOOL ROAD PALMISTE	224	95	103	1	423	616
2786-01	PALMISTE GOVERNMENT SCHOOL SCHOOL ROAD PALMISTE	193	62	47	0	302	856
2786-02	PALMISTE GOVERNMENT SCHOOL SCHOOL ROAD PALMISTE	184	27	70	1	282	
*2800-01	LONGDENVILLE GOVERNMENT PRIMARY SCHOOL CAPARO VALLEY BRASSO ROAD LONGDENVILLE	234	206	159	3	602	1,206
2800-02	LONGDENVILLE GOVERNMENT PRIMARY SCHOOL CAPARO VALLEY BRASSO ROAD LONGDENVILLE	198	76	101	0	375	
	TOTALS CARRIED FORWARD	6,875	2,488	3,480	49	12,892	18,151

*Polling Station where the ballots of Special Electors were intermixed (Rule 93 of the Election Rules).

Elections to the House of Representatives, 2007
ELECTORAL DISTRICT OF CARONI EAST

POLLING DIVISION	POLLING STATION	VOTES CAST FOR EACH CANDIDATE			REJECTED BALLOTS	VOTES CAST	ELECTORAL LIST
		GOPEESINGH TIM U.N.C.	RAMOUTAR HAROLD P.N.M.	SINGH GANGA C.O.P.			
	TOTALS BROUGHT FORWARD	6,875	2,488	3,480	49	12,892	18,151
2805-01	RAGOONANAN ROAD GOVERNMENT SCHOOL RAGOONANAN ROAD LONGDEVILLE	208	114	98	1	421	1,822
2805-02	RAGOONANAN ROAD GOVERNMENT SCHOOL RAGOONANAN ROAD LONGDEVILLE	238	104	120	3	465	
2805-03	RAGOONANAN ROAD GOVERNMENT SCHOOL RAGOONANAN ROAD LONGDEVILLE	257	62	65	2	386	
2810-01	LENDORE HINDU SCHOOL COR. ENTERPRISE & SCHOOL STREETS ENTERPRISE	127	161	102	2	392	1,155
2810-02	LENDORE HINDU SCHOOL COR. ENTERPRISE & SCHOOL STREETS ENTERPRISE	172	136	95	3	406	
2828-01	LENDORE HINDU SCHOOL COR. ENTERPRISE & SCHOOL STREETS ENTERPRISE	94	214	57	2	367	1,688
2829-02	LENDORE HINDU SCHOOL COR. ENTERPRISE & SCHOOL STREETS ENTERPRISE	69	207	51	1	328	
		8,040	3,486	4,068	63	15,657	22,816

Elections to the House of Representatives, 2007
ELECTORAL DISTRICT OF CARONI EAST

POLLING DIVISION	POLLING STATION	VOTES CAST FOR EACH CANDIDATE			REJECTED BALLOTS	VOTES CAST	ELECTORAL LIST
		GOPEESINGH TIM U.N.C.	RAMOUTAR HAROLD P.N.M.	SINGH GANGA C.O.P			
					Number at each Polling Station	Number at each Polling Station	Number of Names on List by Polling Division
	TOTALS BROUGHT FORWARD	8,040	3,486	4,068	63	15,657	22,816
2829-03	LENDORE HINDU SCHOOL COR. ENTERPRISE & SCHOOL STREETS ENTERPRISE	88	196	50	0	334	
2830-01	LONGDENVILLE GOVERNMENT PRIMARY SCHOOL CAFARO VALLEY BRASSO ROAD LONGDENVILLE	98	93	51	1	243	728
2830-02	LONGDENVILLE GOVERNMENT PRIMARY SCHOOL CAFARO VALLEY BRASSO ROAD LONGDENVILLE	107	58	61	0	226	
	TOTALS	8,333	3,833	4,230	64	16,460	23,554

CJ
C7

I hereby certify that the foregoing is a Statement of the Poll showing the number of votes cast for each Candidate, and do on this 6th day of November, 2007 declare TIM GOPEESINGH elected.

EVERIL ROSS
Returning Officer
Electoral District of CARONI EAST

Elections to the House of Representatives, 2007
ELECTORAL DISTRICT OF CHAGUANAS EAST

POLLING DIVISION	POLLING STATION	VOTES CAST FOR EACH CANDIDATE			REJECTED BALLOTS	VOTES CAST	ELECTORAL LIST
		ABDUL-HAMID MUSTAPHA P.N.M.	MEIGHOO KIRK U.N.C.	TEWARIE NIRAD C.O.P.			
2716-01	CUNUPIA GOV'T PRIMARY SCHOOL CHIN CHIN ROAD CUNUPIA	119	233	174	1	527	1,324
2716-02	CUNUPIA GOV'T PRIMARY SCHOOL CHIN CHIN ROAD CUNUPIA	70	244	153	1	468	
2720-01	WARRENVILLE TIA ISLAMIA PRIMARY SCHOOL LP 228 SOUTHERN MAIN ROAD WARRENVILLE	55	193	192	0	440	1,254
2720-02	WARRENVILLE TIA ISLAMIA PRIMARY SCHOOL LP 228 SOUTHERN MAIN ROAD WARRENVILLE	50	243	231	0	524	
2770-01	JERNINGHAM GOVT PRIMARY SCHOOL HASSARATH ROAD EXTENSION CUNUPIA	130	130	71	1	332	1,097
2770-02	JERNINGHAM GOVT PRIMARY SCHOOL HASSARATH ROAD EXTENSION CUNUPIA	79	268	110	2	459	
2772-01	JERNINGHAM GOVT PRIMARY SCHOOL HASSARATH ROAD EXTENSION CUNUPIA	155	100	152	0	407	583
	TOTALS CARRIED FORWARD	658	1,411	1,083	5	3,157	4,258

Elections to the House of Representatives, 2007

ELECTORAL DISTRICT OF CHAGUANAS EAST

POLLING DIVISION	POLLING STATION	VOTES CAST FOR EACH CANDIDATE			REJECTED BALLOTS	VOTES CAST	ELECTORAL LIST
Number	Address	ABDUL-HAMID MUSTAPHA P.N.M.	MEIGHOO KIRK U.N.C.	TEWARIE NIRAD C.O.P.	Number at each Polling Station	Number at each Polling Station	Number of Names on List by Polling Division
	TOTALS BROUGHT FORWARD	658	1,411	1,083	5	3,157	4,258
2815-01	CUNUPIA HIGH SCHOOL HASSARATH ROAD EXTENSION CUNUPIA	172	141	128	4	445	1,961
2815-02	CUNUPIA HIGH SCHOOL HASSARATH ROAD EXTENSION CUNUPIA	196	177	125	2	500	
2815-03	CUNUPIA HIGH SCHOOL HASSARATH ROAD EXTENSION CUNUPIA	81	222	125	0	428	
2820	ENTERPRISE GOVT PRIMARY SCHOOL CEDAR DRIVE, HOMELAND GARDENS CUNUPIA	304	61	139	1	505	720
2821-01	CHAGUANAS JUNIOR SECONDARY SCHOOL HELEN STREET, LANGE PARK CHAGUANAS	238	72	90	0	400	1,170
2821-02	CHAGUANAS JUNIOR SECONDARY SCHOOL HELEN STREET, LANGE PARK CHAGUANAS	133	115	128	1	377	
2822-01	CHAGUANAS SENIOR COMPREHENSIVE SCHOOL HELEN STREET, LANGE PARK CHAGUANAS	324	50	36	5	415	1,954
	TOTALS CARRIED FORWARD	2,106	2,249	1,854	18	6,227	10,063

Elections to the House of Representatives, 2007

ELECTORAL DISTRICT OF CHAGUANAS EAST

POLLING DIVISION	POLLING STATION	VOTES CAST FOR EACH CANDIDATE			REJECTED BALLOTS	VOTES CAST	ELECTORAL LIST
		ABDUL-HAMID MUSTAPHA P.N.M.	MEIGHOO KIRK U.N.C.	TEWARIE NIRAD C.O.P.			
	TOTALS BROUGHT FORWARD	2,106	2,249	1,854	18	6,227	10,063
2822-02	CHAGUANAS SENIOR COMPREHENSIVE SCHOOL HELEN STREET, LANGE PARK CHAGUANAS	296	59	74	0	429	
2822-03	CHAGUANAS SENIOR COMPREHENSIVE SCHOOL HELEN STREET, LANGE PARK CHAGUANAS	268	92	70	6	436	
2823	ENTERPRISE GOVT PRIMARY SCHOOL CEDAR DRIVE, HOMELAND GARDENS CUNUPIA	329	51	53	6	439	633
2824	ENTERPRISE GOVT PRIMARY SCHOOL CEDAR DRIVE, HOMELAND GARDENS CUNUPIA	236	38	38	1	313	521
2825-01	CHAGUANAS SENIOR COMPREHENSIVE SCHOOL HELEN STREET, LANGE PARK CHAGUANAS	291	54	38	1	384	1,794
2825-02	CHAGUANAS SENIOR COMPREHENSIVE SCHOOL HELEN STREET, LANGE PARK CHAGUANAS	264	75	42	1	382	
2825-03	CHAGUANAS SENIOR COMPREHENSIVE SCHOOL HELEN STREET, LANGE PARK CHAGUANAS	265	81	64	1	411	
	TOTALS CARRIED FORWARD	4,055	2,699	2,233	34	9,021	13,011

Elections to the House of Representatives, 2007

ELECTORAL DISTRICT OF CHAGUANAS EAST

POLLING DIVISION	POLLING STATION	VOTES CAST FOR EACH CANDIDATE			REJECTED BALLOTS	VOTES CAST	ELECTORAL LIST
		ABDUL-HAMID MUSTAPHA P.N.M.	MEIGHOO KIRK U.N.C.	TEWARIE NIRAD C.O.P.			
	TOTALS BROUGHT FORWARD	4,055	2,699	2,233	34	9,021	13,011
2826-01	CHAGUANAS JUNIOR SECONDARY SCHOOL HELEN STREET, LANGE PARK, CHAGUANAS	239	105	76	2	422	1,276
2826-02	CHAGUANAS JUNIOR SECONDARY SCHOOL HELEN STREET, LANGE PARK, CHAGUANAS	145	186	113	0	444	
2827-01	ENTERPRISE GOVT PRIMARY SCHOOL CEDAR DRIVE, HOMELAND GARDENS CUNUPIA	134	87	42	1	264	895
2827-02	ENTERPRISE GOVT PRIMARY SCHOOL CEDAR DRIVE, HOMELAND GARDENS CUNUPIA	155	100	47	2	304	
2828-01	LENDORE HINDU SCHOOL COR. ENTERPRISE & SCHOOL STREETS ENTERPRISE	263	53	38	0	354	1,032
2828-02	LENDORE HINDU SCHOOL COR. ENTERPRISE & SCHOOL STREETS ENTERPRISE	233	93	31	1	358	
	TOTALS CARRIED FORWARD	5,224	3,323	2,580	40	11,167	16,214

Elections to the House of Representatives, 2007

Appendix 1

ELECTORAL DISTRICT OF CHAGUANAS EAST

POLLING DIVISION	POLLING STATION	VOTES CAST FOR EACH CANDIDATE			REJECTED BALLOTS	VOTES CAST	ELECTORAL LIST
		ABDUL-HAMID MUSTAPHA P.N.M.	MEIGHOO KIRK U.N.C.	TEWARIE NIRAD C.O.P.			
	TOTALS BROUGHT FORWARD	5,224	3,323	2,580	40	11,167	16,214
2831-01	LONGDENVILLE GOVT PRIMARY SCHOOL CAPARO VALLEY BRASSO ROAD LONGDENVILLE	100	141	84	1	326	990
2831-02	LONGDENVILLE GOVT PRIMARY SCHOOL CAPARO VALLEY BRASSO ROAD LONGDENVILLE	76	180	119	1	376	
2832-01	LONGDENVILLE GOVT PRIMARY SCHOOL CAPARO VALLEY BRASSO ROAD LONGDENVILLE	230	43	39	3	315	988
2832-02	LONGDENVILLE GOVT PRIMARY SCHOOL CAPARO VALLEY BRASSO ROAD LONGDENVILLE	233	60	26	2	321	
2850-01	CHAGUANAS JUNIOR SECONDARY SCHOOL HELEN STREET, LANGE PARK CHAGUANAS	156	73	94	0	323	1,547
2850-02	CHAGUANAS JUNIOR SECONDARY SCHOOL HELEN STREET, LANGE PARK CHAGUANAS	112	72	144	0	328	
2850-03	CHAGUANAS JUNIOR SECONDARY SCHOOL HELEN STREET, LANGE PARK CHAGUANAS	111	67	164	1	343	
	TOTALS CARRIED FORWARD	6,242	3,959	3,250	48	13,499	19,739

Elections to the House of Representatives, 2007

ELECTORAL DISTRICT OF CHAGUANAS EAST

POLLING DIVISION	POLLING STATION	VOTES CAST FOR EACH CANDIDATE			REJECTED BALLOTS	VOTES CAST	ELECTORAL LIST
		ABDUL-HAMID MUSTAPHA P.N.M.	MEIGHOO KIRK U.N.C.	TEWARIE NIRAD C.O.P			
	TOTALS BROUGHT FORWARD	6,242	3,959	3,250	48	13,499	19,739
2851-01	MONTROSE GOVT PRIMARY SCHOOL LA CLAVE STREET, LANGE PARK CHAGUANAS	339	146	211	0	696	1,575
2851-02	MONTROSE GOVT PRIMARY SCHOOL LA CLAVE STREET, LANGE PARK CHAGUANAS	87	97	203	1	388	
2851-03	MONTROSE GOVT PRIMARY SCHOOL LA CLAVE STREET, LANGE PARK CHAGUANAS	57	120	232	0	409	1,069
2855-01	ENDEAVOUR HINDU SCHOOL RODNEY ROAD, ENDEAVOUR CHAGUANAS	22	309	107	0	438	
2855-02	ENDEAVOUR HINDU SCHOOL RODNEY ROAD, ENDEAVOUR CHAGUANAS	10	362	83	2	457	
	TOTALS	6,757	4,993	4,086	51	15,887	22,383

*Polling Station where the ballots of Special Electors were intermixed (Rule 93 of the Election Rules).

I hereby certify that the foregoing is a Statement of the Poll showing the number of votes cast for each Candidate, and do on this 6th day of November, 2007 declare MUSTAPHA ABDUL-HAMID elected.

EDMUND ALEXANDER
Returning Officer
Electoral District of CHAGUANAS EAST

ELECTORAL DISTRICT OF CHAGUANAS WEST

POLLING DIVISION	POLLING STATION	VOTES CAST FOR EACH CANDIDATE			REJECTED BALLOTS	VOTES CAST	ELECTORAL LIST
		RAMSARAN MANOHAR C.O.P	RANJITSINGH FRANKIE P.N.M.	WARNER JACK U.N.C.			
1596-01	VISHNU BOYS' HINDU SCHOOL LP 139 SOUTHERN MAIN ROAD CARONI	74	20	253	0	347	978
1596-02	VISHNU BOYS' HINDU SCHOOL LP 139 SOUTHERN MAIN ROAD CARONI	86	18	310	0	414	
1791-01	VISHNU BOYS' HINDU SCHOOL LP 139 SOUTHERN MAIN ROAD CARONI	106	59	164	1	330	863
1791-02	VISHNU BOYS' HINDU SCHOOL LP 139 SOUTHERN MAIN ROAD CARONI	86	43	171	0	300	
2730-01	MUNROE ROAD GOV'T PRIMARY SCHOOL SCHOOL LANE, MUNROE ROAD CUNUPIA	176	15	186	2	379	836
2730-02	MUNROE ROAD GOV'T PRIMARY SCHOOL SCHOOL LANE, MUNROE ROAD CUNUPIA	84	8	174	2	268	
2735-01	MUNROE ROAD HINDU SCHOOL LP 18 AJODHA ROAD BEJUCAL, CUNUPIA	90	4	221	3	318	834
	TOTALS CARRIED FORWARD	702	167	1,479	8	2,356	3,511

ELECTORAL DISTRICT OF CHAGUANAS WEST

POLLING DIVISION	POLLING STATION	VOTES CAST FOR EACH CANDIDATE			REJECTED BALLOTS	VOTES CAST	ELECTORAL LIST
		RAMSARAN MANOHAR C.O.P.	RANJITSINGH FRANKIE P.N.M.	WARNER JACK U.N.C.			
	TOTALS BROUGHT FORWARD	702	167	1,479	8	2,356	3,511
2735-02	MUNROE ROAD HINDU SCHOOL LP 18 AJODHA ROAD BEJUCAL, CUNUPIA	110	6	233	0	349	
2736	MUNROE ROAD HINDU SCHOOL LP 18 AJODHA ROAD BEJUCAL, CUNUPIA	128	12	265	0	405	544
2740	MUNROE ROAD HINDU SCHOOL LP 18 AJODHA ROAD BEJUCAL, CUNUPIA	142	3	243	1	389	505
2741	CHARLIEVILLE PRESBYTERIAN SCHOOL CARONI SAVANNAH ROAD CHARLIEVILLE	81	5	136	0	222	292
2745-01	CARONI PRESBYTERIAN SCHOOL KNAGGS STREET, FREDERICK SETTLEMENT CARONI	99	68	178	4	349	1,082
2745-02	CARONI PRESBYTERIAN SCHOOL KNAGGS STREET, FREDERICK SETTLEMENT CARONI	125	54	225	5	419	
2750-01	FELICITY S.D.M.S SCHOOL CACANDEE ROAD FELICITY	69	10	239	8	326	1,505
	TOTALS CARRIED FORWARD	1,456	325	3,008	26	4,815	7,439

Elections to the House of Representatives, 2007

ELECTORAL DISTRICT OF CHAGUANAS WEST

POLLING DIVISION	POLLING STATION	VOTES CAST FOR EACH CANDIDATE			REJECTED BALLOTS	VOTES CAST	ELECTORAL LIST
		RAMSARAN MANOHAR C.O.P	RANJITSINGH FRANKIE P.N.M.	WARNER JACK U.N.C.			
	TOTALS BROUGHT FORWARD	1,456	325	3,008	26	4,815	7,439
2750-02	FELICITY S.D.M.S SCHOOL, CACANDEE ROAD FELICITY	60	9	246	1	316	
2750-03	FELICITY S.D.M.S SCHOOL, CACANDEE ROAD FELICITY	97	5	364	1	467	
2755-01	CHARLIEVILLE PRESBYTERIAN SCHOOL, CARONI SAVANNAH ROAD CHARLIEVILLE	203	12	293	1	509	1,398
2755-02	CHARLIEVILLE PRESBYTERIAN SCHOOL, CARONI SAVANNAH ROAD CHARLIEVILLE	206	7	338	6	557	
2760	CHARLIEVILLE PRESBYTERIAN SCHOOL, CARONI SAVANNAH ROAD CHARLIEVILLE	196	10	260	0	466	587
2761	CHARLIEVILLE PRESBYTERIAN SCHOOL, CARONI SAVANNAH ROAD CHARLIEVILLE	146	3	132	0	281	370
2762	CHARLIEVILLE PRESBYTERIAN SCHOOL, CARONI SAVANNAH ROAD CHARLIEVILLE	179	8	286	4	477	585
2765-01	MUNROE ROAD GOV'T PRIMARY SCHOOL, SCHOOL LANE, MUNROE ROAD CUNUPIA	132	20	260	0	412	1,655
	TOTALS CARRIED FORWARD	2,675	399	5,187	39	8,300	12,034

Elections to the House of Representatives, 2007

ELECTORAL DISTRICT OF CHAGUANAS WEST

POLLING DIVISION	POLLING STATION	VOTES CAST FOR EACH CANDIDATE			REJECTED BALLOTS	VOTES CAST	ELECTORAL LIST
		RAMSARAN MANOHAR C.O.P	RANJITSINGH FRANKIE P.N.M.	WARNER JACK U.N.C.			
	TOTALS BROUGHT FORWARD	2,675	399	5,187	39	8,300	12,034
2765-02	MUNROE ROAD GOV'T PRIMARY SCHOOL SCHOOL LANE, MUNROE ROAD CUNUPIA	139	5	264	0	408	
2765-03	MUNROE ROAD GOV'T PRIMARY SCHOOL SCHOOL LANE, MUNROE ROAD CUNUPIA	81	9	317	0	407	
2860	ENDEAVOUR HINDU SCHOOL RODNEY ROAD ENDEAVOUR, CHAGUANAS	123	10	387	1	521	669
2865	CHARLIEVILLE A.S.J.A SCHOOL CARONI SAVANNAH RD, ST. CHARLES VILLAGE.	119	21	285	15	440	682
2866	ASJA BOY'S COLLEGE ASJA AVENUE, CARONI SAVANNAH ROAD, ST. CHARLES VILLAGE	174	20	199	2	395	556
2867	SARASWATTIE GIRLS COLLEGE NEW SETTLEMENT ROAD, CHAGUANAS	149	29	174	0	352	507
2870	CHARLIEVILLE A.S.J.A SCHOOL CARONI SAVANNAH RD, ST. CHARLES VILLAGE.	205	3	296	1	505	674
	TOTALS CARRIED FORWARD	3,665	496	7,109	58	11,328	15,092

ELECTORAL DISTRICT OF CHAGUANAS WEST

POLLING DIVISION	POLLING STATION	VOTES CAST FOR EACH CANDIDATE			REJECTED BALLOTS	VOTES CAST	ELECTORAL LIST
		RAMSARAN MANOHAR C.O.P	RANJITSINGH FRANKIE P.N.M.	WARNER JACK U.N.C.			
	TOTALS BROUGHT FORWARD	3,665	496	7,109	58	11,328	15,092
2871	ASJA BOY'S COLLEGE ASJA AVENUE, CARONI SAVANNAH ROAD, ST. CHARLES VILLAGE	108	6	212	1	327	438
2875-01	CHAGUANAS R.C. SCHOOL HENDERSON STREET CHAGUANAS	92	100	179	0	371	1,728
2875-02	CHAGUANAS R.C. SCHOOL HENDERSON STREET CHAGUANAS	112	59	172	0	343	
2875-03	CHAGUANAS R.C. SCHOOL HENDERSON STREET CHAGUANAS	71	85	250	3	409	
2880-01	CHAGUANAS R.C. SCHOOL HENDERSON STREET CHAGUANAS	129	117	123	0	369	1,185
2880-02	CHAGUANAS R.C. SCHOOL HENDERSON STREET CHAGUANAS	157	92	207	3	459	
*2885	CHAGUANAS R.C. SCHOOL HENDERSON STREET CHAGUANAS	124	95	149	3	371	246
	TOTALS CARRIED FORWARD	4,458	1,050	8,401	68	13,977	18,689

*Polling Station where the ballots of Special Electors were intermixed (Rule 93 of the Election Rules).

Elections to the House of Representatives, 2007

ELECTORAL DISTRICT OF CHAGUANAS WEST

POLLING DIVISION	POLLING STATION	VOTES CAST FOR EACH CANDIDATE			REJECTED BALLOTS	VOTES CAST	ELECTORAL LIST
		RAMSARAN MANOHAR C.O.P.	RANJITSINGH FRANKIE P.N.M.	WARNER JACK U.N.C.			
	TOTALS BROUGHT FORWARD	4,458	1,050	8,401	68	13,977	18,689
2890	PRESENTATION COLLEGE ST YVES STREET CHAGUANAS	150	141	150	1	442	657
2915-01	CHAGUANAS R.C. SCHOOL HENDERSON STREET CHAGUANAS	52	106	84	0	242	818
2915-02	CHAGUANAS R.C. SCHOOL HENDERSON STREET CHAGUANAS	81	64	135	0	280	
2920	FELICITY PRESBYTERIAN SCHOOL CACANDEE ROAD FELICITY	84	64	274	4	426	586
2925-01	FELICITY PRESBYTERIAN SCHOOL CACANDEE ROAD FELICITY	63	15	293	4	375	914
2925-02	FELICITY PRESBYTERIAN SCHOOL CACANDEE ROAD FELICITY	71	12	219	0	302	
2926-01	FELICITY PRESBYTERIAN SCHOOL CACANDEE ROAD FELICITY	54	28	249	2	333	905
	TOTALS CARRIED FORWARD	5,013	1,480	9,805	79	16,377	22,569

Elections to the House of Representatives, 2007

ELECTORAL DISTRICT OF CHAGUANAS WEST

POLLING DIVISION	POLLING STATION	VOTES CAST FOR EACH CANDIDATE			REJECTED BALLOTS	VOTES CAST	ELECTORAL LIST
		RAMSARAN MANOHAR C.O.P	RANJITSINGH FRANKIE P.N.M.	WARNER JACK U.N.C.			
	TOTALS BROUGHT FORWARD	5,013	1,480	9,805	79	16,377	22,569
2926-02	FELICITY PRESBYTERIAN SCHOOL CACANDEE ROAD FELICITY	87	17	267	0	371	
2930-01	FELICITY S.D.M.S SCHOOL CACANDEE ROAD FELICITY	62	8	268	2	340	914
2930-02	FELICITY S.D.M.S SCHOOL CACANDEE ROAD FELICITY	36	5	283	0	324	
2935-01	FELICITY S.D.M.S SCHOOL CACANDEE ROAD FELICITY	47	4	258	1	310	789
2935-02	FELICITY S.D.M.S SCHOOL CACANDEE ROAD FELICITY	33	5	269	0	307	
	TOTALS	5,278	1,519	11,150	82	18,029	24,272

I hereby certify that the foregoing is a Statement of the Poll showing the number of votes cast for each Candidate, and do on this 6th day of November, 2007 declare JACK AUSTIN WARNER elected.

WILLIAM MARK
Returning Officer
Electoral District of CHAGUANAS WEST

Elections to the House of Representatives, 2007

ELECTORAL DISTRICT OF COUVA NORTH

POLLING DIVISION	POLLING STATION	VOTES CAST FOR EACH CANDIDATE			REJECTED BALLOTS	VOTES CAST	ELECTORAL LIST
		BHAGGAN HULSIE C.O.P	PANDAY BASDEO U.N.C.	RAMSINGH NAL F.N.M.			
2905	MONTROSE (APS) VEDIC SCHOOL 38-40 ELEANORE STREET CHAGUANAS	132	293	97	1	523	720
*2906	MONTROSE (APS) VEDIC SCHOOL 38-40 ELEANORE STREET CHAGUANAS	138	160	249	1	548	191
2910	YTEPP TRAINING ENTERPRISE ACADEMY CHAGUANAS MAIN ROAD ST. THOMAS VILLAGE	75	93	148	3	319	458
2945	WATERLOO HINDU SCHOOL BHAGWANDEEN TRACE, WATERLOO ROAD CARAPICHAIMA	133	316	81	7	537	711
2950	WATERLOO HINDU SCHOOL BHAGWANDEEN TRACE, WATERLOO ROAD CARAPICHAIMA	176	229	35	4	444	545
2955-01	WATERLOO PRESBYTERIAN SCHOOL WATERLOO ROAD CARAPICHAIMA	79	85	138	1	303	916
2955-02	WATERLOO PRESBYTERIAN SCHOOL WATERLOO ROAD CARAPICHAIMA	79	119	158	1	357	
TOTALS CARRIED FORWARD		812	1,295	906	18	3,031	3,541

* Polling Station where the ballots of Special Electors were intermixed (Rule 93 of the Election Rules).

Elections to the House of Representatives, 2007

ELECTORAL DISTRICT OF COUVA NORTH

POLLING DIVISION	POLLING STATION	VOTES CAST FOR EACH CANDIDATE			REJECTED BALLOTS	VOTES CAST	ELECTORAL LIST
		BHAGGAN HULSIE C.O.P	PANDAY BASDEO U.N.C.	RAMSINGH NAL P.N.M.			
	TOTALS BROUGHT FORWARD	812	1,295	906	18	3,031	3,541
2960-01	ORANGE FIELD HINDU SCHOOL APPOO AVE,ORANGE FIELD ROAD ORANGE FIELD	74	146	172	0	392	566
2961-01	ORANGE FIELD HINDU SCHOOL APPOO AVE,ORANGE FIELD ROAD ORANGE FIELD	60	162	61	0	283	
2961-02	ORANGE FIELD HINDU SCHOOL APPOO AVE,ORANGE FIELD ROAD ORANGE FIELD	93	207	75	0	375	860
2962-01	ORANGE FIELD HINDU SCHOOL APPOO AVE,ORANGE FIELD ROAD ORANGE FIELD	38	155	11	2	206	251
2963	ORANGE FIELD HINDU SCHOOL APPOO AVE,ORANGE FIELD ROAD ORANGE FIELD	91	251	14	11	367	478
2964	ORANGE FIELD HINDU SCHOOL APPOO AVE,ORANGE FIELD ROAD ORANGE FIELD	117	278	11	3	409	562
2975-01	CHANDERNAGORE PRESBYTERIAN SCHOOL SOUTHERN MAIN ROAD EDINBURGH VILLAGE	104	117	81	1	303	849
	TOTALS CARRIED FORWARD	1,389	2,611	1,331	35	5,366	7,107

Elections to the House of Representatives, 2007

ELECTORAL DISTRICT OF COUVA NORTH

POLLING DIVISION	POLLING STATION	VOTES CAST FOR EACH CANDIDATE			REJECTED BALLOTS	VOTES CAST	ELECTORAL LIST
		BHAGGAN HULSIE C.O.P	PANDAY BASDEO U.N.C.	RAMSINGH NAL P.N.M.			
	TOTALS BROUGHT FORWARD	1,389	2,611	1,331	35	5,366	7,107
1975-02	CHANDERNAGORE PRESBYTERIAN SCHOOL SOUTHERN MAIN ROAD EDINBURGH VILLAGE	97	126	52	2	277	
2980-01	CHANDERNAGORE PRESBYTERIAN SCHOOL SOUTHERN MAIN ROAD EDINBURGH VILLAGE	71	143	43	0	257	808
2980-02	CHANDERNAGORE PRESBYTERIAN SCHOOL SOUTHERN MAIN ROAD EDINBURGH VILLAGE	100	175	36	0	311	
2981	AGOSTINI SETTLEMENT KABIR PANTH SCHOOL LIMEHEAD ROAD CHASE VILLAGE	78	195	56	3	332	512
2982	AGOSTINI SETTLEMENT KABIR PANTH SCHOOL LIMEHEAD ROAD CHASE VILLAGE	87	222	31	4	344	456
2985	AGOSTINI SETTLEMENT KABIR PANTH SCHOOL LIMEHEAD ROAD CHASE VILLAGE	95	154	130	1	380	524
2986	AGOSTINI SETTLEMENT KABIR PANTH SCHOOL LIMEHEAD ROAD CHASE VILLAGE	83	128	18	0	229	296
	TOTALS CARRIED FORWARD	2,000	3,754	1,697	45	7,496	9,703

Elections to the House of Representatives, 2007

ELECTORAL DISTRICT OF COUVA NORTH

POLLING DIVISION	POLLING STATION	VOTES CAST FOR EACH CANDIDATE			REJECTED BALLOTS	VOTES CAST	ELECTORAL LIST
		BHAGGAN HULSE C.O.F	PANDAY BASDEO U.N.C.	RAMSINGH NAL P.N.M.			
	TOTALS BROUGHT FORWARD	2,009	3,754	1,697	45	7,496	9,703
2987-01	AGOSTINI SETTLEMENT KABIR PANTH SCHOOL LIME HEAD ROAD CHASE VILLAGE	82	134	92	1	309	878
2987-02	AGOSTINI SETTLEMENT KABIR PANTH SCHOOL LIME HEAD ROAD CHASE VILLAGE	80	149	70	2	301	
2990	WATERLOO HIGH SCHOOL WATERLOO ROAD CARAPICHAIMA	135	191	72	0	398	539
2991	CARAPICHAIMA RC SCHOOL RECREATION GROUND ROAD ST. MARY'S VILLAGE	108	165	104	1	378	584
2992	CARAPICHAIMA RC SCHOOL RECREATION GROUND ROAD ST. MARY'S VILLAGE	95	123	69	0	287	412
2993	CARAPICHAIMA RC SCHOOL RECREATION GROUND ROAD ST. MARY'S VILLAGE	43	100	192	3	338	521
2994	WATERLOO HIGH SCHOOL WATERLOO ROAD CARAPICHAIMA	66	110	70	0	246	321
	TOTALS CARRIED FORWARD	2,609	4,726	2,366	52	9,753	12,958

Elections to the House of Representatives, 2007

ELECTORAL DISTRICT OF COUVA NORTH

POLLING DIVISION	POLLING STATION	VOTES CAST FOR EACH CANDIDATE			REJECTED BALLOTS	VOTES CAST	ELECTORAL LIST
		BHAGGAN HULSIE C.O.P	PANDAY BASDEO U.N.C.	RAMSINGH NAL P.N.M.			
	TOTALS BROUGHT FORWARD	2,699	4,726	2,366	52	9,753	12,958
2995	CARAPICHAIMA RC SCHOOL RECREATION GROUND ROAD ST. MARY'S VILLAGE	161	195	61	0	417	543
2996	WATERLOO HIGH SCHOOL WATERLOO ROAD CARAPICHAIMA	117	212	187	3	519	715
3000-01	CARAPICHAIMA SENIOR SECONDARY SCHOOL MC LEOD TRACE FREEPORT	74	151	142	1	368	1,140
3000-02	CARAPICHAIMA SENIOR SECONDARY SCHOOL MC LEOD TRACE FREEPORT	124	204	74	0	402	
3002-01	CARAPICHAIMA SENIOR SECONDARY SCHOOL MC LEOD TRACE FREEPORT	112	164	94	0	370	1,217
3002-02	CARAPICHAIMA JUNIOR SECONDARY SCHOOL MC LEOD TRACE FREEPORT	158	263	74	0	495	
3096-01	MC BEAN HINDU SCHOOL SOUTHERN MAIN ROAD MC BEAN	68	155	83	2	308	912
	TOTALS CARRIED FORWARD	3,423	6,070	3,881	58	12,632	17,485

Elections to the House of Representatives, 2007
ELECTORAL DISTRICT OF COUVA NORTH

POLLING DIVISION	POLLING STATION	VOTES CAST FOR EACH CANDIDATE			REJECTED BALLOTS	VOTES CAST	ELECTORAL LIST
		BHAGGAN HULSIE C.O.P	PANDAY BASDEO U.N.C.	RAMSINGH NAL P.N.M.			
	TOTALS BROUGHT FORWARD	3,423	6,070	3,081	58	12,632	17,485
3096-02	MC BEAN HINDU SCHOOL SOUTHERN MAIN ROAD MC BEAN	73	240	36	2	351	
3105-01	WATERLOO HIGH SCHOOL WATERLOO ROAD CARAFICHAIMA	88	90	124	0	302	887
3105-02	WATERLOO HIGH SCHOOL WATERLOO ROAD CARAFICHAIMA	83	144	97	2	326	
3110	CARAFICHAIMA A.C. SCHOOL WATERLOO ROAD CARAFICHAIMA	107	84	104	0	295	396
3115	EXCHANGE R.C. SCHOOL SOUTHERN MAIN ROAD COUVA	95	184	57	0	336	487
3130-01	COUVA A.C. SCHOOL COR. SOUTHERN MAIN ROAD & SMITH STREET COUVA	97	177	172	0	446	1,281
3130-02	COUVA A.C. SCHOOL COR. SOUTHERN MAIN ROAD & SMITH STREET COUVA	104	233	166	0	503	
	TOTALS CARRIED FORWARD	4,070	7,222	3,837	62	15,191	20,536

Elections to the House of Representatives, 2007

ELECTORAL DISTRICT OF COUVA NORTH

POLLING DIVISION	POLLING STATION	VOTES CAST FOR EACH CANDIDATE			REJECTED BALLOTS	VOTES CAST	ELECTORAL LIST
		BHAGGAN HULSIE C.O.P	PANDAY BASDEO U.N.C.	RAMSINGH NAL P.N.M.			
	TOTALS BROUGHT FORWARD	4,070	7,222	3,837	62	15,191	20,536
3135-01	ORANGE VALLEY GOVERNMENT SCHOOL BAY ROAD ORANGE VALLEY	59	232	56	0	347	795
3135-02	ORANGE VALLEY GOVERNMENT SCHOOL BAY ROAD ORANGE VALLEY	49	187	46	3	285	
3136	ORANGE VALLEY GOVERNMENT SCHOOL BAY ROAD ORANGE VALLEY	52	225	13	1	291	398
3140-01	COUVA A.C. SCHOOL COR. SOUTHERN MAIN ROAD & SMITH STREET COUVA	107	102	171	0	380	1,623
3140-02	COUVA A.C. SCHOOL COR. SOUTHERN MAIN ROAD & SMITH STREET COUVA	119	121	125	2	367	
3140-03	COUVA A.C. SCHOOL COR. SOUTHERN MAIN ROAD & SMITH STREET COUVA	111	142	149	0	402	
3145-01	PERSEVERANCE COMMUNITY CENTRE WATERLOO ROAD, PERSEVERANCE VILLAGE COUVA	93	236	110	2	451	620
	TOTALS CARRIED FORWARD	4,660	8,467	4,517	70	17,714	23,972

Elections to the House of Representatives, 2007

ELECTORAL DISTRICT OF COUVA NORTH

POLLING DIVISION	POLLING STATION	VOTES CAST FOR EACH CANDIDATE			REJECTED BALLOTS	VOTES CAST	ELECTORAL LIST
		BHAGGAN HULSIE C.O.P	PANDAY BASDEO U.N.C.	RAMSINGH NAL P.N.M.			
	TOTALS BROUGHT FORWARD	4,660	8,467	4,517	70	17,714	23,972
3146	PERSEVERANCE COMMUNITY CENTRE WATERLOO ROAD, PERSEVERANCE VILLAGE COUVA	63	199	111	1	374	523
3150	COUVA SOUTH GOV'T PRIMARY SCHOOL LISAS BOULEVARD, LISAS GARDENS COUVA	63	143	207	1	414	650
3151	COUVA SOUTH GOV'T PRIMARY SCHOOL LISAS BOULEVARD, LISAS GARDENS COUVA	32	7	241	0	280	426
3152	COUVA SOUTH GOV'T PRIMARY SCHOOL LISAS BOULEVARD, LISAS GARDENS COUVA	21	16	173	0	210	327
	TOTALS	4,839	8,832	5,249	72	18,992	25,898

I hereby certify that the foregoing is a Statement of the Poll showing the number of votes cast for each Candidate, and do on this 6th day of November, 2007 declare BASDEO PANDAY elected.

SONNILAL RAMSAROOP
Returning Officer
Electoral District of COUVA NORTH

ELECTORAL DISTRICT OF COUVA SOUTH

POLLING DIVISION	POLLING STATION	VOTES CAST FOR EACH CANDIDATE			REJECTED BALLOTS	VOTES CAST	ELECTORAL LIST
		ALI NAIM DAVIN P.N.M.	MAHARAJ DEVANT C.O.P.	RAMNATH KELVIN U.N.C.			
3056-01	FREEPORT HINDU SCHOOL FREEPORT MISSION ROAD FREEPORT	122	150	155	0	427	1,311
3056-02	FREEPORT HINDU SCHOOL FREEPORT MISSION ROAD FREEPORT	118	179	240	5	542	
3061-01	BETHEL EVANGELICAL CHURCH CALCUTTA ROAD NO. 2 FREEPORT	67	127	228	0	422	1,181
3061-02	BETHEL EVANGELICAL CHURCH CALCUTTA ROAD NO. 2 FREEPORT	30	130	247	3	410	
3066-01	BALMAIN PRESBYTERIAN SCHOOL SCHOOL STREET BALMAIN	65	119	93	0	277	825
3066-02	BALMAIN PRESBYTERIAN SCHOOL SCHOOL STREET BALMAIN	33	153	155	1	342	
3085	BALMAIN PRESBYTERIAN SCHOOL SCHOOL STREET BALMAIN	118	133	246	2	499	691
3090-01	BALMAIN PRESBYTERIAN SCHOOL SCHOOL STREET BALMAIN	157	93	209	2	461	1,889
	TOTALS CARRIED FORWARD	710	1,084	1,573	13	3,380	5,897

ELECTORAL DISTRICT OF COUVA SOUTH

POLLING DIVISION	POLLING STATION	VOTES CAST FOR EACH CANDIDATE			REJECTED BALLOTS	VOTES CAST	ELECTORAL LIST
		ALI NAIM DAVIN P.N.M.	MABARAJ DEVANT C.O.P	RAMNATH KELVIN U.N.C.			
	TOTALS BROUGHT FORWARD	710	1,084	1,573	13	3,380	5,897
3090-02	BALMAIN PRESBYTERIAN SCHOOL SCHOOL STREET BALMAIN	109	108	241	0	458	
3090-03	BALMAIN PRESBYTERIAN SCHOOL SCHOOL STREET BALMAIN	87	122	280	0	489	
3091	BALMAIN COMMUNITY CENTRE COUVA MAIN ROAD BALMAIN	68	145	154	1	368	511
3092	MC BEAN PRESBYTERIAN SCHOOL CALCUTTA ROAD #1 MC BEAN	45	50	56	0	151	215
3094-01	MC BEAN PRESBYTERIAN SCHOOL CALCUTTA ROAD #1 MC BEAN	92	65	227	0	384	1,201
3094-02	MC BEAN PRESBYTERIAN SCHOOL CALCUTTA ROAD #1 MC BEAN	73	92	299	0	464	
3095	MC BEAN HINDU SCHOOL SOUTHERN MAIN ROAD MC BEAN	32	144	269	0	445	589
	TOTALS CARRIED FORWARD	1,216	1,810	3,099	14	6,139	8,413

ELECTORAL DISTRICT OF COUVA SOUTH

POLLING DIVISION	POLLING STATION	VOTES CAST FOR EACH CANDIDATE			REJECTED BALLOTS	VOTES CAST	ELECTORAL LIST
		ALI NAIM DAVIN P.N.M.	MAHARAJ DEVANT C.O.P	RAMNATH KELVIN U.N.C.			
	TOTALS BROUGHT FORWARD	1,216	1,810	3,099	14	6,139	8,413
3097	MC BEAN HINDU SCHOOL SOUTHERN MAIN ROAD MC BEAN	123	88	213	0	424	639
3098-01	CARAPICHAIMA R.C. SCHOOL RECREATION GROUND ROAD ST MARY'S VILLAGE	193	89	186	3	471	1,416
3098-02	CARAPICHAIMA R.C. SCHOOL RECREATION GROUND ROAD ST MARY'S VILLAGE	123	124	213	5	465	
3100-01	CARAPICHAIMA R.C. SCHOOL RECREATION GROUND ROAD ST MARY'S VILLAGE	144	114	131	0	389	1,650
3100-02	CARAPICHAIMA R.C. SCHOOL RECREATION GROUND ROAD ST MARY'S VILLAGE	112	140	163	0	415	
3100-03	CARAPICHAIMA R.C. SCHOOL RECREATION GROUND ROAD ST MARY'S VILLAGE	65	116	165	0	346	
3120	EXCHANGE PRESBYTERIAN SCHOOL BRYCE STREET COUVA	144	110	175	5	434	664
3121	COUVA JUNIOR SECONDARY SCHOOL BALISIER STREET COUVA	317	32	27	0	376	600
	TOTALS CARRIED FORWARD	2,437	2,623	4,372	27	9,459	13,382

ELECTORAL DISTRICT OF COUVA SOUTH

POLLING DIVISION	POLLING STATION	VOTES CAST FOR EACH CANDIDATE			REJECTED BALLOTS	VOTES CAST	ELECTORAL LIST
Number	Address	ALI NAIM DAVIN F.N.M.	MAHARAJ DEVANT C.O.P	RAMNATH KELVIN U.N.C.	Number at each Polling Station	Number at each Polling Station	Number of Names on List by Polling Division
	TOTALS BROUGHT FORWARD	2,437	2,623	4,372	27	9,459	13,382
3122	COUVA JUNIOR SECONDARY SCHOOL BALISIER STREET COUVA	62	5	2	0	69	96
3123	COUVA JUNIOR SECONDARY SCHOOL BALISIER STREET COUVA	243	26	18	0	287	450
3124	COUVA JUNIOR SECONDARY SCHOOL BALISIER STREET COUVA	194	21	19	0	234	400
3125	COUVA JUNIOR SECONDARY SCHOOL BALISIER STREET COUVA	232	23	6	0	261	439
3126	COUVA JUNIOR SECONDARY SCHOOL BALISIER STREET COUVA	91	99	126	4	320	460
3127	COUVA JUNIOR SECONDARY SCHOOL BALISIER STREET COUVA	182	19	15	7	223	332
*3155	CALIFORNIA GOVERNMENT SCHOOL SOUTHERN MAIN ROAD CALIFORNIA	68	38	44	0	150	210
	TOTALS CARRIED FORWARD	3,509	2,854	4,602	38	11,003	15,769

60

*Polling Station where the ballots of Special Electors were intermixed (Rule 93 of the Election Rules).

Elections to the House of Representatives, 2002
ELECTORAL DISTRICT OF COUVA SOUTH

POLLING DIVISION	POLLING STATION	VOTES CAST FOR EACH CANDIDATE			REJECTED BALLOTS	VOTES CAST	ELECTORAL LIST
		ALI NAIM DAVIN P.N.M.	MAHARAJ DEVANT C.O.P	RAMNATH KELVIN U.N.C.			
	TOTALS BROUGHT FORWARD	3,509	2,854	4,602	38	11,003	15,769
3160	CALIFORNIA GOVERNMENT SCHOOL SOUTHERN MAIN ROAD CALIFORNIA	45	61	134	1	241	345
3165	CALIFORNIA GOVERNMENT SCHOOL SOUTHERN MAIN ROAD CALIFORNIA	109	56	104	1	270	370
3170	CALIFORNIA YOUTH CENTRE VALLERY STREET CALIFORNIA	333	98	178	0	609	324
3175	CALIFORNIA YOUTH CENTRE VALLERY STREET CALIFORNIA	138	68	135	0	341	465
3180	ESPERANZA PRESBYTERIAN SCHOOL HOSEIN STREET, DOW VILLAGE CALIFORNIA	182	83	134	1	400	632
3185-01	DOW VILLAGE GOVERNMENT SCHOOL DOW VILLAGE CALIFORNIA	77	106	266	1	450	2,757
3185-02	DOW VILLAGE GOVERNMENT SCHOOL DOW VILLAGE CALIFORNIA	115	137	254	1	507	
	TOTALS CARRIED FORWARD	4,508	3,463	5,807	43	13,821	20,662

ELECTORAL DISTRICT OF COUVA SOUTH

POLLING DIVISION	POLLING STATION	VOTES CAST FOR EACH CANDIDATE			REJECTED BALLOTS	VOTES CAST	ELECTORAL LIST
Number	Address	ALI NAIM DAVIN P.N.M.	MAHARAJ DEVANT C.O.P	RAMNATH KELVIN U.N.C.	Number at each Polling Station	Number at each Polling Station	Number of Names on List by Polling Division
	TOTALS BROUGHT FORWARD	4,508	3,463	5,807	43	13,821	20,662
3185-03	DOW VILLAGE GOVERNMENT SCHOOL DOW VILLAGE CALIFORNIA	61	109	187	0	357	
3185-04	DOW VILLAGE GOVERNMENT SCHOOL DOW VILLAGE CALIFORNIA	63	165	358	0	586	
3190	ESPERANZA PRESBYTERIAN SCHOOL HOSEIN STREET, DOW VILLAGE CALIFORNIA	18	76	153	2	249	352
3195-01	PHOENIX PARK GOVERNMENT SCHOOL PHOENIX PARK ROAD CALIFORNIA	19	78	231	0	328	448
3196	ESPERANZA COMMUNITY CENTRE ESPERANZA VILLAGE ROAD ESPERANZA	26	40	134	2	202	267
3197	ESPERANZA COMMUNITY CENTRE ESPERANZA VILLAGE ROAD ESPERANZA	8	126	375	0	509	657
3198	MILTON PRESBYTERIAN SCHOOL RIVULET ROAD MILTON	28	27	311	1	367	490
	TOTALS CARRIED FORWARD	4,731	4,084	7,556	48	16,419	22,876

Elections to the House of Representatives, 2007
ELECTORAL DISTRICT OF COUVA SOUTH

POLLING DIVISION	POLLING STATION	VOTES CAST FOR EACH CANDIDATE			REJECTED BALLOTS	VOTES CAST	ELECTORAL LIST
Number	Address	ALI NAIM DAVIN P.N.M.	MAHARAJ DEVANT C.O.P.	RAMNATH KELVIN U.N.C.	Number at each Polling Station	Number at each Polling Station	Number of Names on List by Polling Division
	TOTALS BROUGHT FORWARD	4,731	4,084	7,556	48	16,419	22,876
3199	MILTON PRESBYTERIAN SCHOOL RIVULET ROAD MILTON	42	73	241	0	356	469
3200-01	MILTON PRESBYTERIAN SCHOOL RIVULET ROAD MILTON	103	76	158	3	340	1,137
3200-02	MILTON PRESBYTERIAN SCHOOL RIVULET ROAD MILTON	90	82	203	0	375	
3201	PHOENIX PARK GOVT SCHOOL PHOENIX PARK ROAD CALIFORNIA	24	55	153	0	232	295
3205	INDIAN TRAIL COMMUNITY CENTRE INDIAN TRAIL ROAD INDIAN TRAIL	107	39	117	2	265	411
	TOTALS	5,097	4,409	8,428	53	17,987	25,188

I hereby certify that the foregoing is a Statement of the Poll showing the number of votes cast for each Candidate, and do on this 6th day of November, 2007
declare KELVIN RAMNATH elected.

SAHADEO SINGH
Returning Officer
Electoral District of COUVA SOUTH

Elections to the House of Representatives, 2007

ELECTORAL DISTRICT OF CUMUTO / MANZANILLA

POLLING DIVISION	POLLING STATION	VOTES CAST FOR EACH CANDIDATE			REJECTED BALLOTS	VOTES CAST	ELECTORAL LIST
		LEE YUEN WENDY C.O.P	PARTAP HARRY U.N.C.	SIRJUESINGH LENNOX P.N.M.			
Number	Address				Number at each Polling Station	Number at each Polling Station	Number of Names on List by Polling Division
2190-01	UPPER CUMUTO GOVT SCHOOL CUMUTO ROAD CUMUTO	66	97	199	0	362	1,040
2190-02	UPPER CUMUTO GOVT SCHOOL CUMUTO ROAD CUMUTO	73	128	173	1	375	
2195-01	LOWER CUMUTO GOVT PRIMARY SCHOOL CUMUTO MAIN ROAD CUMUTO	60	74	141	0	275	730
2195-02	LOWER CUMUTO GOVT PRIMARY SCHOOL CUMUTO MAIN ROAD CUMUTO	46	124	87	1	258	
2200	CUNARIPO PRESBYTERIAN SCHOOL GUAICO TAMANA ROAD CUNARIPO	126	253	63	1	443	566
2201-01	GUAICO PRESBYTERIAN SCHOOL EASTERN MAIN ROAD GUAICO	57	73	192	8	330	820
2201-02	GUAICO PRESBYTERIAN SCHOOL EASTERN MAIN ROAD GUAICO	52	79	112	2	245	
	TOTALS CARRIED FORWARD	480	828	967	13	2,288	3,156

Elections to the House of Representatives, 2007
ELECTORAL DISTRICT OF CUMUTO / MANZANILLA

POLLING DIVISION	POLLING STATION	VOTES CAST FOR EACH CANDIDATE			REJECTED BALLOTS	VOTES CAST	ELECTORAL LIST
		LEE YUEN WENDY C.O.P	PARTAP HARRY U.N.C.	SIRJUESINGH LENNOX P.N.M.			
	TOTALS BROUGHT FORWARD	480	828	967	13	2,288	3,156
2255-1	NORTH OROPOUCHE GOVT PRIMARY SCHOOL RILEY LAND SETTLEMENT ROAD FISHING POND	52	178	86	0	316	834
2255-2	NORTH OROPOUCHE GOVT PRIMARY SCHOOL RILEY LAND SETTLEMENT ROAD FISHING POND	36	155	65	2	258	
2260-01	FISHING POND PRESBYTERIAN SCHOOL 5 1/2 MM FISHING POND	37	182	89	1	309	795
2260-02	FISHING POND PRESBYTERIAN SCHOOL 5 1/2 MM FISHING POND	37	175	49	0	261	
2265-01	FISHING POND PRESBYTERIAN SCHOOL 5 1/2 MM FISHING POND	19	64	127	0	210	289
2270-1	CAIGUAL RC SCHOOL CAIGUAL	45	88	49	1	183	275
*2275	SANGRE CHIQUITO PRESBYTERIAN SCHOOL EASTERN MAIN ROAD SANGRE CHIQUITO	46	104	66	0	216	309
	TOTALS CARRIED FORWARD	752	1,774	1,498	17	4,041	5,658

* Polling Station where the ballots of Special Electors were intermixed (Rule 93 of the Election Rules).

ELECTORAL DISTRICT OF CUMUTO / MANZANILLA

POLLING DIVISION	POLLING STATION	VOTES CAST FOR EACH CANDIDATE			REJECTED BALLOTS	VOTES CAST	ELECTORAL LIST
		LEE YUEN WENDY C.O.P.	PARTAP HARRY U.N.C.	SIRJUESINGH LENNGX P.N.M.			
	TOTALS BROUGHT FORWARD	752	1,774	1,498	17	4,041	5,658
2280	ST ANDREWS COMMUNITY REGIONAL LIFE CENTRE / SERVOL, EASTERN MAIN ROAD UPPER SANGRE GRANDE	43	17	193	0	253	367
2281	SANGRE GRANDE GOVT PRIMARY SCHOOL ORPOUCHE ROAD SANGRE GRANDE	52	87	148	0	287	421
2282	SANGRE CHIQUITO PRESBYTERIAN SCHOOL EASTERN MAIN ROAD SANGRE CHIQUITO	87	138	151	0	376	544
2285-01	UPPER SANGRE GRANDE RC SCHOOL CEMETERY ROAD NO 2 SANGRE GRANDE	68	71	184	0	323	970
2285-02	UPPER SANGRE GRANDE RC SCHOOL CEMETERY ROAD NO 2 SANGRE GRANDE	76	87	169	0	332	
2290	CUNAPO (ST. FRANCIS) RC PRIMARY SCHOOL BRIERLEY STREET SANGRE GRANDE	114	166	116	1	397	571
2295	GUAICO PRESBYTERIAN SCHOOL EASTERN MAIN ROAD GUAICO	85	195	132	0	412	577
	TOTALS CARRIED FORWARD	1,277	2,535	2,591	18	6,421	9,108

Elections to the House of Representatives, 2007
 ELECTORAL DISTRICT OF CUMUTO / MANZANILLA

POLLING DIVISION	POLLING STATION	VOTES CAST FOR EACH CANDIDATE			REJECTED BALLOTS	VOTES CAST	ELECTORAL LIST
		LEE YUEN WENDY C.O.P	PARTAP HARRY U.N.C.	SIRJUESINGH LENNOX P.N.M.			
	TOTALS BROUGHT FORWARD	1,277	2,535	2,591	18	6,421	9,108
2296	GUAICO PRESBYTERIAN SCHOOL EASTERN MAIN ROAD GUAICO	64	76	154	0	294	418
2297	GUAICO PRESBYTERIAN SCHOOL EASTERN MAIN ROAD GUAICO	116	134	148	1	399	548
2300	GROVESNOR PRESBYTERIAN SCHOOL 2 1/2 MM CUNAPO SOUTHERN ROAD COALMINE	74	200	163	0	437	649
2301	GROVESNOR PRESBYTERIAN SCHOOL 2 1/2 MM CUNAPO SOUTHERN ROAD COALMINE	68	92	109	2	271	385
2305-01	GUAICO PRESBYTERIAN SCHOOL EASTERN MAIN ROAD GUAICO	77	131	115	0	323	1,513
2305-02	GUAICO PRESBYTERIAN SCHOOL EASTERN MAIN ROAD GUAICO	198	218	328	2	746	
2305-03	GUAICO PRESBYTERIAN SCHOOL EASTERN MAIN ROAD GUAICO	137	125	113	3	378	
	TOTALS CARRIED FORWARD	2011	3511	3721	26	9269	11621

ELECTORAL DISTRICT OF CUMUTO / MANZANILLA

POLLING DIVISION	POLLING STATION	VOTES CAST FOR EACH CANDIDATE			REJECTED BALLOTS	VOTES CAST	ELECTORAL LIST
		LEE YUEN WENDY C.O.P	PARTAP HARRY U.N.C.	SIRJUESINGH LENNOX P.N.M.			
	TOTALS BROUGHT FORWARD	2,011	3,511	3,721	26	9,269	12,621
2310-01	GROVESNOR PRESBYTERIAN SCHOOL 2 1/2 MM CUNAPO SOUTHERN ROAD COALMINE	82	131	247	2	462	1,348
2310-02	GROVESNOR PRESBYTERIAN SCHOOL 2 1/2 MM CUNAPO SOUTHERN ROAD COALMINE	93	151	171	1	416	
2315-01	GROVESNOR PRESBYTERIAN SCHOOL 2 1/2 MM CUNAPO SOUTHERN ROAD COALMINE	59	147	132	4	342	517
2316	UPPER SANGRE GRANDE RC SCHOOL CEMETERY ROAD NO 2 SANGRE GRANDE	56	86	174	0	316	459
2320	SANGRE CHQUITO PRESBYTERIAN SCHOOL EASTERN MAIN ROAD SANGRE GRANDE	97	202	93	0	392	540
2321	SANGRE CHQUITO PRESBYTERIAN SCHOOL EASTERN MAIN ROAD SANGRE GRANDE	59	222	93	4	378	538
2325	MANZANILLA GOV'T SCHOOL EASTERN MAIN ROAD MANZANILLA	20	51	105	1	177	311
	TOTALS CARRIED FORWARD	2477	4501	4736	38	11752	16334

Elections to the House of Representatives, 2007

ELECTORAL DISTRICT OF CUMUTO / MANZANILLA

POLLING DIVISION	POLLING STATION	VOTES CAST FOR EACH CANDIDATE			REJECTED BALLOTS	VOTES CAST	ELECTORAL LIST
Number	Address	LEE YUEN WENDY C.O.P	PARTAP HARRY U.N.C.	SIRJUESINGH LENNOX P.N.M.	Number at each Polling Station	Number at each Polling Station	Number of Names on List by Polling Division
	TOTALS BROUGHT FORWARD	2,477	4,501	4,736	38	11,752	16,334
2330	MANZANILLA GOV'T SCHOOL EASTERN MAIN ROAD MANZANILLA	18	35	102	1	156	218
2335	NORTH MANZANILLA GOV'T SCHOOL NORTH MANZANILLA ROAD MANZANILLA	18	1	156	1	176	253
2340	MANZANILLA COMMUNITY CENTRE EASTERN MAIN ROAD MANZANILLA	31	24	298	2	355	483
2345-01	PLUM ROAD PRESBYTERIAN PRIMARY SCHOOL PLUM ROAD MANZANILLA	24	134	115	1	274	814
2345-02	PLUM ROAD PRESBYTERIAN PRIMARY SCHOOL PLUM ROAD MANZANILLA	27	191	55	4	277	
2350	MANZANILLA COMMUNITY CENTRE EASTERN MAIN ROAD MANZANILLA	36	197	196	8	437	626
2360	BICHE RC SCHOOL LP 417-J BOREL STREET NEWLANDS VILLAGE, BICHE	38	151	88	1	278	412
	TOTALS CARRIED FORWARD	2669	5234	5746	56	13705	19140

Elections to the House of Representatives, 2007

ELECTORAL DISTRICT OF CUMUTO / MANZANILLA

POLLING DIVISION	POLLING STATION	VOTES CAST FOR EACH CANDIDATE			REJECTED BALLOTS	VOTES CAST	ELECTORAL LIST
		LEE YUEN WENDY C.O.P	PARTAP HARRY U.N.C.	SIRJUESINGH LENNOX P.N.M.			
	TOTALS BROUGHT FORWARD	2,669	5,234	5,746	56	13,705	19,140
2361	PLUM MITAN COMMUNITY CENTRE 7 1/4 MM PLUM MITAN ROAD PLUM MITAN	33	209	24	0	266	319
2365	JUBILEE PRESBYTERIAN SCHOOL JUBILEE STREET, GUAICO TAMANA	6	23	56	0	85	138
2370	UPPER GUAICO RC SCHOOL NESTOR VILLAGE NESTOR	62	200	66	2	330	446
2375-01	CORYAL COMMUNITY CENTRE TAMANA HILL ROAD CORYAL	34	192	82	1	309	855
2375-02	CORYAL COMMUNITY CENTRE TAMANA HILL ROAD CORYAL	49	225	43	2	319	
2380	CUMUTO PRESBYTERIAN SCHOOL ST. MARIE EMMANUEL ROAD CARATAL	44	294	77	1	416	546
2385	CORYAL RC SCHOOL TAMANA HILL ROAD CORYAL	36	91	218	3	348	498
	TOTALS CARRIED FORWARD	2933	6468	6312	65	15778	21942

Elections to the House of Representatives, 2007
ELECTORAL DISTRICT OF CUMUTO / MANZANILLA

POLLING DIVISION	POLLING STATION	VOTES CAST FOR EACH CANDIDATE			REJECTED BALLOTS	VOTES CAST	ELECTORAL LIST
Number	Address	LEE YUEN WENDY C.O.P	PARTAP HARRY U.N.C.	SIRJUESINGH LENNOX P.N.M.	Number at each Polling Station	Number at each Polling Station	Number of Names on List by Polling Division
	TOTALS BROUGHT FORWARD	2,933	6,468	6,312	65	15,778	21,942
2390	TAMANA RC SCHOOL FOUR ROADS TAMANA	32	78	171	0	281	415
2395	CORVAL RC SCHOOL TAMANA HILL ROAD CORVAL	28	57	93	2	180	253
2400	JUBILEE PRESBYTERIAN SCHOOL JUBILEE STREET, GUAICO TAMANA	27	43	138	1	209	311
2405	JUBILEE PRESBYTERIAN SCHOOL JUBILEE STREET, GUAICO TAMANA	61	134	92	0	287	389
2410	PLUM MITAN COMMUNITY CENTRE 7 1/4 MM PLUM MITAN ROAD PLUM MITAN	39	187	14	3	243	315
2411	BICHE RC SCHOOL LP 427-2 BOREL STREET NEWLANDS VILLAGE, BICHE	16	122	169	2	309	426
	TOTALS CARRIED FORWARD	3,136	7,089	6,989	73	17,287	24,051

Elections to the House of Representatives, 2007

ELECTORAL DISTRICT OF CUMUTO / MANZANILLA

POLLING DIVISION	POLLING STATION	VOTES CAST FOR EACH CANDIDATE			REJECTED BALLOTS	VOTES CAST	ELECTORAL LIST
		LEE YUEN WENDY C.O.P.	PARTAP HARRY I.N.C.	SIRJUESINGH LENNOX P.N.M.			
	TOTALS BOUGHT FORWARD	3,136	7,889	6,989	73	17,287	24,051
2625	BICHE COMMUNITY CENTRE BAPTISTE STREET CANQUE VILLAGE, BICHE	10	105	69	1	185	257
2630	BICHE COMMUNITY CENTRE BAPTISTE STREET CANQUE VILLAGE, BICHE	37	174	66	2	279	392
	TOTALS	3,183	7,368	7,124	76	17,751	24,700

I hereby certify that the foregoing is a Statement of the Poll showing the number of votes cast for each Candidate, and do on this 8th day of November, 2007 declare HARRY PARTAP elected.

ZAFRULLAH BAKSH
Returning Officer
Electoral District of CUMUTO / MANZANILLA

Elections to the House of Representatives, 2007
 ELECTORAL DISTRICT OF D'ABADIE / O' MEARA

POLLING DIVISION	POLLING STATION	VOTES CAST FOR EACH CANDIDATE				REJECTED BALLOTS	VOTES CAST	ELECTORAL LIST
		DOUGLAS, LINCOLN C.O.P	NARINE, DEVAN IND.	SMALL, NATHALIE U.N.C.	TESHEIRA, KAREN P.N.M.			
1806-01	PINE HAVEN S.D.A. PRIMARY SCHOOL LA RESOURCE ROAD SOUTH D'ABADIE	97	1	59	248	1	406	1,908
1806-02	PINE HAVEN S.D.A. PRIMARY SCHOOL LA RESOURCE ROAD SOUTH D'ABADIE	93	1	70	312	3	479	
1806-03	PINE HAVEN S.D.A. PRIMARY SCHOOL LA RESOURCE ROAD SOUTH D'ABADIE	84	0	70	229	1	384	
1950-01	ARIMA BOYS' GOVERNMENT PRIMARY SCHOOL KING STREET ARIMA	96	3	40	287	0	426	1,272
1950-02	ARIMA BOYS' GOVERNMENT PRIMARY SCHOOL KING STREET ARIMA	80	1	35	212	0	328	
1955-01	D'ABADIE GOVERNMENT PRIMARY SCHOOL LP 557 EASTERN MAIN ROAD D'ABADIE	116	1	44	248	2	411	2,482
1955-02	D'ABADIE GOVERNMENT PRIMARY SCHOOL LP 557 EASTERN MAIN ROAD D'ABADIE	75	0	46	261	0	382	
TOTALS CARRIED FORWARD		641	7	364	1,797	7	2,816	5,662

Elections to the House of Representatives, 2007
ELECTORAL DISTRICT OF D'ABADIE/O' MEARA

POLLING DIVISION	POLLING STATION	VOTES CAST FOR EACH CANDIDATE				REJECTED BALLOTS	VOTES CAST	ELECTORAL LIST
		DOUGLAS, LINCOLN C.O.P	NARINE, DEVAN IND.	SMALL, NATHALIE U.N.C.	TESHEIRA, KAREN P.N.M.			
Number	Address					Number at each Polling Station	Number at each Polling Station	Number of Names on List by Polling Division
	TOTALS BROUGHT FORWARD	641	7	364	1,797	7	2,816	5,662
1955-03	D'ABADIE GOVERNMENT PRIMARY SCHOOL LP 557 EASTERN MAIN ROAD D'ABADIE	88	2	59	208	1	358	
1955-04	D'ABADIE GOVERNMENT PRIMARY SCHOOL LP 557 EASTERN MAIN ROAD D'ABADIE	128	0	80	261	1	470	
1960-01	MINISTRY OF WORKS AND TRANSPORT ST. GEORGE EAST, O' MEARA ROAD ARIMA	56	0	18	224	0	298	1,524
1960-02	MINISTRY OF WORKS AND TRANSPORT ST. GEORGE EAST, O' MEARA ROAD ARIMA	84	2	15	240	1	342	
1960-03	MINISTRY OF WORKS AND TRANSPORT ST. GEORGE EAST, O' MEARA ROAD ARIMA	70	4	18	183	1	276	
1961-01	MINISTRY OF WORKS AND TRANSPORT ST. GEORGE EAST, O' MEARA ROAD ARIMA	86	0	36	129	0	251	874
1961-02	MINISTRY OF WORKS AND TRANSPORT ST. GEORGE EAST, O' MEARA ROAD ARIMA	73	0	56	140	2	271	
	TOTALS CARRIED FORWARD	1,226	15	646	3,182	13	5,082	8,060

Elections to the House of Representatives, 2007
 ELECTORAL DISTRICT OF D'ABADIE / O' MEARA

POLLING DIVISION	POLLING STATION	VOTES CAST FOR EACH CANDIDATE				REJECTED BALLOTS	VOTES CAST	ELECTORAL LIST
Number	Address	DOUGLAS, LINCOLN C.O.P	NARINE, DEVAN IND.	SMALL, NATHALIE U.N.C.	TESHEIRA, KAREN P.N.M.	Number at each Polling Station	Number at each Polling Station	Number of Names on List by Polling Division
	TOTALS BROUGHT FORWARD	1,226	15	646	3,182	13	5,082	8,060
1965-01	MALABAR GOVERNMENT PRIMARY SCHOOL POMEGRANATE AVENUE, PHASE 1 MALABAR, ARIMA	34	0	1	169	0	204	795
1965-02	MALABAR GOVERNMENT PRIMARY SCHOOL POMEGRANATE AVENUE, PHASE 1 MALABAR, ARIMA	49	1	4	185	2	241	
1966-01	ARIMA PRESBYTERIAN PRIMARY SCHOOL TUMPUNA ROAD ARIMA	70	0	39	143	0	252	851
1966-02	ARIMA PRESBYTERIAN PRIMARY SCHOOL TUMPUNA ROAD ARIMA	96	0	55	99	0	250	
*1967-01	LARRY GOMES STADIUM NUTONES BOULEVARD MALABAR, ARIMA	79	4	23	529	0	635	551
1968	MALABAR COMPOSITE SCHOOL FLAMINGO BOULEVARD, PHASE 4, SECTION 2 MALABAR	55	0	35	155	0	245	342
1968-1	MALABAR COMPOSITE SCHOOL FLAMINGO BOULEVARD, PHASE 4, SECTION 2 MALABAR	62	1	4	210	0	277	764
	TOTALS CARRIED FORWARD	1,671	21	807	4,672	15	7,186	11,363

Elections to the House of Representatives, 2007
 ELECTORAL DISTRICT OF D'ABADIE / O' MEARA

POLLING DIVISION	POLLING STATION	VOTES CAST FOR EACH CANDIDATE				REJECTED BALLOTS	VOTES CAST	ELECTORAL LIST
Number	Address	DOUGLAS, LINCOLN C.O.P	NARINE, DEVAN IND.	SMALL, NATHALIE U.N.C.	TESHEIRA, KAREN P.N.M.	Number at each Polling Station	Number at each Polling Station	Number of Names on List by Polling Division
	TOTALS BROUGHT FORWARD	1,671	21	887	4,672	15	7,186	11,363
1969-2	MALABAR COMPOSITE SCHOOL FLAMINGO BOULEVARD, PHASE 4, SECTION 2 MALABAR	55	1	20	193	1	270	
1970	MALABAR COMPOSITE SCHOOL FLAMINGO BOULEVARD, PHASE 4, SECTION 2 MALABAR	64	1	15	371	7	458	678
1971-01	MALABAR COMPOSITE SCHOOL FLAMINGO BOULEVARD, PHASE 4, SECTION 2 MALABAR	33	1	8	180	1	223	807
1971-02	MALABAR COMPOSITE SCHOOL FLAMINGO BOULEVARD, PHASE 4, SECTION 2 MALABAR	39	1	16	200	0	256	
1972	MALABAR COMPOSITE SCHOOL FLAMINGO BOULEVARD, PHASE 4, SECTION 2 MALABAR	32	0	9	182	1	224	373
1973-01	MALABAR COMPOSITE SCHOOL FLAMINGO BOULEVARD, PHASE 4, SECTION 2 MALABAR	50	4	9	243	0	306	544
1975	ARIMA REGIONAL LIFE CENTRE MALABAR ROAD ARIMA.	86	0	47	154	3	290	463
	TOTALS CARRIED FORWARD	2,030	29	931	6,195	28	9,213	14,228

Elections to the House of Representatives, 2007
ELECTORAL DISTRICT OF D'ABADIE / O' MEARA

POLLING DIVISION	POLLING STATION	VOTES CAST FOR EACH CANDIDATE				REJECTED BALLOTS	VOTES CAST	ELECTORAL LIST
Number	Address	DOUGLAS, LINCOLN C.O.P	NARINE, DEVAN IND.	SMALL, NATHALIE U.N.C.	TESHEIRA, KAREN P.N.M.	Number at each Polling Station	Number at each Polling Station	Number of Names on List by Polling Division
	TOTALS BROUGHT FORWARD	2,030	29	931	6,195	28	9,213	14,228
1976-01	ARIMA NEW GOV'T SCHOOL SIMONE AVENUE ARIMA.	54	1	23	160	0	138	750
1976-02	ARIMA NEW GOV'T SCHOOL SIMONE AVENUE ARIMA.	50	2	24	141	2	219	
1977-01	ARIMA REGIONAL LIFE CENTRE MALABAR ROAD ARIMA.	120	0	115	173	0	408	678
1978-01	MALABAR COMMUNITY CENTRE LP 22 MALABAR ROAD ARIMA	94	0	75	123	0	292	920
1978-02	MALABAR COMMUNITY CENTRE LP 22 MALABAR ROAD ARIMA	100	1	89	102	1	293	
1979-01	MALABAR RC PRIMARY SCHOOL SUBERO STREET ARIMA	139	1	48	115	0	303	807
1979-02	MALABAR RC PRIMARY SCHOOL SUBERO STREET ARIMA	92	1	43	93	0	229	
	TOTALS CARRIED FORWARD	2,679	35	1,348	7,102	31	11,195	17,383

Elections to the House of Representatives, 2007
ELECTORAL DISTRICT OF D' ABADIE / O' MEARA

POLLING DIVISION	POLLING STATION	VOTES CAST FOR EACH CANDIDATE				REJECTED BALLOTS	VOTES CAST	ELECTORAL LIST
		DOUGLAS, LINCOLN C.O.P	NARINE, DEVAN IND.	SMALL, NATHALIE U.N.C.	TESHEIRA, KAREN P.N.M.			
Number	Address					Number at each Polling Station	Number at each Polling Station	Number of Names on List by Polling Division
	TOTALS BROUGHT FORWARD	2,679	35	1,348	7,102	31	11,195	17,383
1981	MALABAR R.C. PRIMARY SCHOOL SUBERO STREET ARIMA.	114	2	115	112	0	343	504
1982	ARIMA NEW GOV'T SCHOOL SIMONE AVENUE ARIMA.	94	0	33	244	0	371	593
1983	MALABAR GOV'T PRIMARY SCHOOL POMEGRANATE AVENUE, PHASE 1 MALABAR ARIMA	68	1	51	226	2	348	595
2045	ARIMA NEW GOV'T SCHOOL SIMONE AVENUE ARIMA	76	2	24	271	0	373	602
2046	ARIMA NEW GOV'T SCHOOL SIMONE AVENUE ARIMA	74	0	9	135	0	218	349
2047	ARIMA PRESBYTERIAN PRIMARY SCHOOL TUMFUNA ROAD ARIMA	85	1	78	117	0	281	513
2050-01	CARAPO R.C. SCHOOL LP 109 O'MEARA ROAD SOUTH CARAPO	106	2	141	139	4	392	3,377
	TOTALS CARRIED FORWARD	3,296	43	1,799	8,346	37	13,521	23,916

* Polling Station where the ballots of Special Electors were intermixed (Rule 93 of the Election Rules).

Elections to the House of Representatives, 2007

ELECTORAL DISTRICT OF D' ABADIE / O' MEARA

POLLING DIVISION	POLLING STATION	VOTES CAST FOR EACH CANDIDATE				REJECTED BALLOTS	VOTES CAST	ELECTORAL LIST
		DOUGLAS, LINCOLN C.O.P	NARINE, DEVAN IND.	SMALL, NATHALIE U.N.C.	TESHEIRA, KAREN P.N.M.			
	TOTALS BROUGHT FORWARD	3,296	43	1,799	8,346	37	13,521	23,916
2050-02	CARAPO R.C. SCHOOL LP 109 O'MEARA ROAD SOUTH CARAPO	74	0	97	148	2	321	
2050-03	CARAPO R.C. SCHOOL LP 109 O'MEARA ROAD SOUTH CARAPO	109	1	168	150	0	428	
2050-04	CARAPO R.C. SCHOOL LP 109 O'MEARA ROAD SOUTH CARAPO	93	3	185	90	1	372	
2050-05	CARAPO R.C. SCHOOL LP 109 O'MEARA ROAD SOUTH CARAPO	123	1	176	143	1	444	
	TOTALS CARRIED FORWARD	3,695	48	2,425	8,877	41	15,086	23,916

79

I hereby certify that the foregoing is a Statement of the Poll showing the number of votes cast for each Candidate, and do on this 6th day of November, 2007 declare KAREN TESHEIRA elected.

JANETTA DES VIGNES
Returning Officer
Electoral District of D' ABADIE / O' MEARA

Elections to the House of Representatives, 2007

ELECTORAL DISTRICT OF DIEGO MARTIN CENTRAL

POLLING DIVISION	POLLING STATION	VOTES CAST FOR EACH CANDIDATE			REJECTED BALLOTS	VOTES CAST	ELECTORAL LIST
		ALVAREZ STEVE U.N.C.	BROWNE AMERY P.N.M.	DYER NICOLE C.O.P.			
0051	FOUR ROADS GOVERNMENT PRIMARY SCHOOL UNION ROAD, FOUR ROADS DIEGO MARTIN	7	216	39	0	262	430
0053	FOUR ROADS GOVERNMENT PRIMARY SCHOOL UNION ROAD, FOUR ROADS DIEGO MARTIN	14	190	71	0	275	525
0054	FOUR ROADS GOVERNMENT PRIMARY SCHOOL UNION ROAD, FOUR ROADS DIEGO MARTIN	9	213	52	0	274	458
0055	FOUR ROADS GOVERNMENT PRIMARY SCHOOL UNION ROAD, FOUR ROADS DIEGO MARTIN	3	213	55	0	271	467
0056	FOUR ROADS GOVERNMENT PRIMARY SCHOOL UNION ROAD, FOUR ROADS DIEGO MARTIN	7	139	29	1	176	294
*0060-01	MAPLE LEAF INTERNATIONAL SCHOOL ALYCE HEIGHTS DRIVE ALYCE GLEN, PETTIT VALLEY	6	365	200	2	573	1,002
0060-02	MAPLE LEAF INTERNATIONAL SCHOOL ALYCE HEIGHTS DRIVE ALYCE GLEN, PETTIT VALLEY	11	148	174	0	333	
0065	MAPLE LEAF INTERNATIONAL SCHOOL ALYCE HEIGHTS DRIVE ALYCE GLEN, PETTIT VALLEY	8	105	257	0	370	524
TOTALS CARRIED FORWARD		65	1,589	877	3	2,534	3,700

* Polling Station where the ballots of Special Electors were intermixed (Rule 93 of the Election Rules).

Elections to the House of Representatives, 2007
 ELECTORAL DISTRICT OF DIEGO MARTIN CENTRAL

POLLING DIVISION	POLLING STATION	VOTES CAST FOR EACH CANDIDATE			REJECTED BALLOTS	VOTES CAST	ELECTORAL LIST
Number	Address	ALVAREZ STEVE U.N.C.	BROWNE AMERY P.N.M.	DYER NICOLE C.O.P.	Number at each Polling Station	Number at each Polling Station	Number of Names on List by Polling Division
	TOTALS BROUGHT FORWARD	65	1,589	877	3	2,534	3,700
0067	MAPLE LEAF INTERNATIONAL SCHOOL ALYCE HEIGHTS DRIVE ALYCE GLEN, PETIT VALLEY	8	129	246	0	383	520
0085	CRYSTAL STREAM GOV'T PRIMARY SCHOOL GLORIA AVENUE, CRYSTAL STREAM DIEGO MARTIN	9	111	202	0	322	550
0086-01	CRYSTAL STREAM GOV'T PRIMARY SCHOOL GLORIA AVENUE, CRYSTAL STREAM DIEGO MARTIN	15	85	205	0	305	933
0086-02	CRYSTAL STREAM GOV'T PRIMARY SCHOOL GLORIA AVENUE, CRYSTAL STREAM DIEGO MARTIN	25	85	206	0	316	
0095-01	WESTPORT PRIMARY S.D.A. SCHOOL CHOW QUAN AVENUE DIEGO MARTIN	9	135	121	0	265	948
0095-02	WESTPORT PRIMARY S.D.A. SCHOOL CHOW QUAN AVENUE DIEGO MARTIN	7	176	153	2	338	
0100	DIEGO MARTIN GOV'T SECONDARY SCHOOL WENDY FITZWILLIAM BOULEVARD DIAMOND VALE, DIEGO MARTIN	17	184	184	1	386	675
0102	DIEGO MARTIN GOV'T SECONDARY SCHOOL WENDY FITZWILLIAM BOULEVARD DIAMOND VALE, DIEGO MARTIN	7	242	158	1	408	675
	TOTALS CARRIED FORWARD	162	2,736	2,352	7	5,257	8,001

Elections to the House of Representatives, 2007

ELECTORAL DISTRICT OF DIEGO MARTIN CENTRAL

POLLING DIVISION	POLLING STATION	VOTES CAST FOR EACH CANDIDATE			REJECTED BALLOTS	VOTES CAST	ELECTORAL LIST
		ALVAREZ STEVE U.N.C.	BROWNE AMERY P.N.M.	DYER NICOLE C.O.P.			
Number	Address				Number at each Polling Station	Number at each Polling Station	Number of Names on List by Polling Division
	TOTALS BROUGHT FORWARD	162	2,736	2,352	7	5,257	8,001
0103-01	DIEGO MARTIN GOV'T SECONDARY SCHOOL WENDY FITZWILLIAM BOULEVARD DIAMOND VALE, DIEGO MARTIN	5	164	79	2	250	864
0103-02	DIEGO MARTIN GOV'T SECONDARY SCHOOL WENDY FITZWILLIAM BOULEVARD DIAMOND VALE, DIEGO MARTIN	10	197	81	1	289	
0104	DIEGO MARTIN GOV'T SECONDARY SCHOOL WENDY FITZWILLIAM BOULEVARD DIAMOND VALE, DIEGO MARTIN	9	210	147	0	366	584
0110	DIAMOND VALE GOVERNMENT PRIMARY SCHO AQUAMARINE DRIVE DIAMOND VALE, DIEGO MARTIN	16	230	111	0	357	535
0111-01	DIEGO MARTIN GOV'T PRIMARY SCHOOL LP #135, DIEGO MARTIN MAIN ROAD, DIEGO MARTIN	19	195	52	0	266	802
0111-02	DIEGO MARTIN GOV'T PRIMARY SCHOOL LP #135, DIEGO MARTIN MAIN ROAD, DIEGO MARTIN	2	161	53	0	216	
0112	DIAMOND VALE GOVERNMENT PRIMARY SCHO AQUAMARINE DRIVE DIAMOND VALE, DIEGO MARTIN	3	266	114	0	383	587
0113	DIAMOND VALE GOVERNMENT PRIMARY SCHO AQUAMARINE DRIVE DIAMOND VALE, DIEGO MARTIN	10	223	128	0	361	569
	TOTALS CARRIED FORWARD	236	4,382	3,117	10	7,745	11,942

23

Elections to the House of Representatives, 2002

ELECTORAL DISTRICT OF DIEGO MARTIN CENTRAL

POLLING DIVISION	POLLING STATION	VOTES CAST FOR EACH CANDIDATE			REJECTED BALLOTS	VOTES CAST	ELECTORAL LIST
Number	Address	ALVAREZ STEVE	BROWNE AMERY	DYER NICOLE	Number at each Polling Station	Number at each Polling Station	Number of Names on List by Polling Division
		U.N.C.	P.N.M.	C.O.P			
	TOTALS BROUGHT FORWARD	236	4,382	3,117	10	7,745	11,942
0114-01	DIAMOND VALE GOVERNMENT PRIMARY SCHOOL AQUAMARINE DRIVE DIAMOND VALE, DIEGO MARTIN	2	189	93	0	284	869
0114-02	DIAMOND VALE GOVERNMENT PRIMARY SCHOOL AQUAMARINE DRIVE DIAMOND VALE, DIEGO MARTIN	8	162	121	2	293	
0116	DIAMOND VALE GOVERNMENT PRIMARY SCHOOL AQUAMARINE DRIVE DIAMOND VALE, DIEGO MARTIN	6	211	79	0	296	447
0117	DIEGO MARTIN JUNIOR SECONDARY SCHOOL LP # 8 ST. LUCIEN ROAD, DIEGO MARTIN	21	113	146	1	281	460
0118	DIEGO MARTIN JUNIOR SECONDARY SCHOOL LP # 8 ST. LUCIEN ROAD, DIEGO MARTIN	28	96	214	0	338	487
0130-01	DIEGO MARTIN JUNIOR SECONDARY SCHOOL LP # 8 ST. LUCIEN ROAD, DIEGO MARTIN	21	74	194	1	290	444
0136-01	DIEGO MARTIN JUNIOR SECONDARY SCHOOL LP # 8 ST. LUCIEN ROAD, DIEGO MARTIN	15	97	191	2	305	947
0136-02	DIEGO MARTIN JUNIOR SECONDARY SCHOOL LP # 8 ST. LUCIEN ROAD, DIEGO MARTIN	19	85	194	1	299	
	TOTALS CARRIED FORWARD	356	5,409	4,349	17	10,131	15,596

Elections to the House of Representatives, 2007

ELECTORAL DISTRICT OF DIEGO MARTIN CENTRAL

POLLING DIVISION	POLLING STATION	VOTES CAST FOR EACH CANDIDATE			REJECTED BALLOTS	VOTES CAST	ELECTORAL LIST
		ALVAREZ STEVE U.N.C.	BROWNE AMERY P.N.M.	DYER NICOLE C.O.P.			
	TOTALS BROUGHT FORWARD	356	5,409	4,349	17	10,131	15,596
0158-01	PETTIT VALLEY GIRLS' R.C. SCHOOL MORNE COCO ROAD PETTIT VALLEY	10	203	258	0	471	722
0159-02	PETTIT VALLEY GIRLS' R.C. SCHOOL MORNE COCO ROAD PETTIT VALLEY	17	261	94	0	372	670
0160-01	PETTIT VALLEY GIRLS' R.C. SCHOOL MORNE COCO ROAD PETTIT VALLEY	10	227	65	0	302	650
0161-01	PETTIT VALLEY GIRLS' R.C. SCHOOL MORNE COCO ROAD PETTIT VALLEY	6	186	45	0	237	802
0161-02	PETTIT VALLEY GIRLS' R.C. SCHOOL MORNE COCO ROAD PETTIT VALLEY	2	152	27	0	181	
0162-01	BRYN MAWR PRIVATE PRIMARY SCHOOL MORNE COCO ROAD PETTIT VALLEY	12	272	64	0	348	624
0163-01	BRYN MAWR PRIVATE PRIMARY SCHOOL MORNE COCO ROAD PETTIT VALLEY	4	221	43	0	268	887
	TOTALS CARRIED FORWARD	417	6,931	4,945	17	12,310	19,951

Elections to the House of Representatives, 2007
ELECTORAL DISTRICT OF DIEGO MARTIN CENTRAL

POLLING DIVISION	POLLING STATION	VOTES CAST FOR EACH CANDIDATE			REJECTED BALLOTS	VOTES CAST	ELECTORAL LIST
		ALVAREZ STEVE U.N.C.	BROWNE AMERY P.N.M.	DYER NICOLE C.O.P.			
	TOTALS BROUGHT FORWARD	417	6,931	4,945	17	12,310	19,951
0163-02	BRYN MAWR PRIVATE PRIMARY SCHOOL MORNE COCO ROAD PETIT VALLEY	4	184	34	3	225	
0164-01	BRYN MAWR PRIVATE PRIMARY SCHOOL MORNE COCO ROAD PETIT VALLEY	13	202	71	0	286	491
0226-1	MUCURAPO BOYS' R.C. SCHOOL 19 GEORGE CABRAL STREET ST. JAMES	18	166	46	0	230	545
0227-1	MUCURAPO BOYS' R.C. SCHOOL 19 GEORGE CABRAL STREET ST. JAMES	14	225	53	0	292	575
0228-01	COCORITE GOV'T PRIMARY SCHOOL 5 LADY HOCHOY CIRCULAR ROAD COCORITE	3	158	27	0	188	822
0228-02	COCORITE GOV'T PRIMARY SCHOOL 5 LADY HOCHOY CIRCULAR ROAD COCORITE	5	158	33	0	196	
0229-01	COCORITE GOV'T PRIMARY SCHOOL 5 LADY HOCHOY CIRCULAR ROAD COCORITE	7	182	37	0	226	519
	TOTALS CARRIED FORWARD	481	8,206	5,246	20	13,953	22,903

CD
CT

Elections to the House of Representatives, 2007

ELECTORAL DISTRICT OF DIEGO MARTIN CENTRAL

POLLING DIVISION	POLLING STATION	VOTES CAST FOR EACH CANDIDATE			REJECTED BALLOTS	VOTES CAST	ELECTORAL LIST
		ALVAREZ STEVE U.N.C.	BROWNE AMERY P.N.M.	DYER NICOLE C.O.P.			
	TOTALS BROUGHT FORWARD	481	8,206	5,246	20	13,953	22,903
0230-01	COCORITE GOV'T PRIMARY SCHOOL 5 LADY HOCHOY CIRCULAR ROAD COCORITE	3	145	25	0	173	842
0230-02	COCORITE GOV'T PRIMARY SCHOOL 5 LADY HOCHOY CIRCULAR ROAD COCORITE	8	181	29	0	218	
0231-01	COCORITE GOV'T PRIMARY SCHOOL 5 LADY HOCHOY CIRCULAR ROAD COCORITE	15	192	36	1	244	496
0232-01	COCORITE GOV'T PRIMARY SCHOOL 5 LADY HOCHOY CIRCULAR ROAD COCORITE	10	109	43	0	162	364
0235-01	LADY HOCHOY HOME (GYM ROOM) HARDING PLACE, COCORITE	37	153	120	3	313	583
0240-01	ST. JAMES SECONDARY SCHOOL 15, PANKA STREET ST. JAMES	16	165	44	1	226	787
0240-02	ST. JAMES SECONDARY SCHOOL 15, PANKA STREET ST. JAMES	12	150	31	1	194	
	TOTALS	582	9,301	5,574	26	15,483	25,975

I hereby certify that the foregoing is a Statement of the Poll showing the number of votes cast for each Candidate, and do on this 6th day of November, 2007 declare AMERY BROWNE elected.

HEADLEY SMITH
Returning Officer
Electoral District of DIEGO MARTIN CENTRAL

Elections to the House of Representatives, 2007
ELECTORAL DISTRICT OF DIEGO MARTIN NORTHEAST

POLLING DIVISION	POLLING STATION	VOTES CAST FOR EACH CANDIDATE			REJECTED BALLOTS	VOTES CAST	ELECTORAL LIST
		IMBERT COLM P.N.M.	PIRES JOSEPH C.O.P.	WILLIAMS ANDY U.N.C.			
0090	PETIT VALLEY BOYS' R.C. SCHOOL MORNE COCO ROAD PETIT VALLEY	186	166	23	0	375	632
0125	MERRYTONES PAN COMPLEX BAGATELLE ROAD, DIEGO MARTIN	123	54	21	2	200	443
0126	PATNA / RIVER ESTATE COMMUNITY CENTRE NORTH POST ROAD PATNA VILLAGE	143	118	61	2	324	576
0127	PATNA/RIVER ESTATE COMMUNITY CENTRE NORTH POST ROAD PATNA VILLAGE	127	93	55	2	277	516
0128-01	MERRYTONES PAN COMPLEX BAGATELLE ROAD, DIEGO MARTIN	138	60	19	0	217	716
0128-02	MERRYTONES PAN COMPLEX BAGATELLE ROAD, DIEGO MARTIN	120	55	19	0	194	
0129	MERRYTONES PAN COMPLEX BAGATELLE ROAD, DIEGO MARTIN	108	46	39	0	193	412
0131-01	PATNA/RIVER ESTATE GOV'T PRIMARY SCHOOL NORTH POST ROAD PATNA VILLAGE	63	67	12	0	142	282
	TOTALS CARRIED FORWARD	1,008	659	249	6	1,922	3,577

ELECTORAL DISTRICT OF DIEGO MARTIN NORTH/EAST

POLLING DIVISION	POLLING STATION	VOTES CAST FOR EACH CANDIDATE			REJECTED BALLOTS	VOTES CAST	ELECTORAL LIST
		IMBERT COLM P.N.M.	PIRES JOSEPH C.O.P	WILLIAMS ANDY U.N.C.			
	TOTALS BROUGHT FORWARD	1,008	659	249	6	1,922	3,577
0132-01	PATNA/RIVER ESTATE GOV'T PRIMARY SCHOOL NORTH POST ROAD PATNA VILLAGE	232	54	9	0	295	1,514
0132-02	PATNA/RIVER ESTATE GOV'T PRIMARY SCHOOL NORTH POST ROAD PATNA VILLAGE	229	39	5	0	273	
0132-03	PATNA/RIVER ESTATE GOV'T PRIMARY SCHOOL NORTH POST ROAD PATNA VILLAGE	227	36	4	2	269	
0133-01	PATNA/RIVER ESTATE GOV'T PRIMARY SCHOOL NORTH POST ROAD PATNA VILLAGE	71	76	4	0	151	260
0134-01	PATNA/RIVER ESTATE GOV'T PRIMARY SCHOOL NORTH POST ROAD PATNA VILLAGE	179	89	25	2	295	1,007
0134-02	PATNA/RIVER ESTATE GOV'T PRIMARY SCHOOL NORTH POST ROAD PATNA VILLAGE	131	54	20	0	205	
0135-01	PATNA/RIVER ESTATE GOV'T PRIMARY SCHOOL NORTH POST ROAD PATNA VILLAGE	226	41	23	0	290	548
	TOTALS CARRIED FORWARD	2,303	1,048	339	10	3,700	6,906

Elections to the House of Representatives, 2007
ELECTORAL DISTRICT OF DIEGO MARTIN NORTH/EAST

POLLING DIVISION	POLLING STATION	VOTES CAST FOR EACH CANDIDATE			REJECTED BALLOTS	VOTES CAST	ELECTORAL LIST
		IMBERT COLM F.N.M.	PIRES JOSEPH C.O.P	WILLIAMS ANDY U.N.C.			
	TOTALS BROUGHT FORWARD	2,303	1,048	339	10	3,700	6,906
0137-01	PATNA/RIVER ESTATE COMMUNITY CENTRE NORTH POST ROAD PATNA VILLAGE	162	80	54	2	298	581
0140-01	PARAMIN R.C.SCHOOL PARAMIN VILLAGE MARAVAL.	170	53	2	1	226	415
0141-01	PARAMIN R.C.SCHOOL PARAMIN VILLAGE MARAVAL.	232	63	14	1	310	546
0145-01	MARAVAL COMMUNITY CENTRE MORNE COCO ROAD MARAVAL	105	131	4	0	240	761
0145-02	MARAVAL COMMUNITY CENTRE MORNE COCO ROAD MARAVAL	113	141	5	1	260	
0146	MARAVAL COMMUNITY CENTRE MORNE COCO ROAD MARAVAL	68	162	5	0	235	364
0150-01	PARAMIN R.C. SCHOOL PARAMIN VILLAGE MARAVAL.	152	27	2	0	181	714
0150-02	PARAMIN R.C. SCHOOL PARAMIN VILLAGE MARAVAL.	176	41	3	1	221	
0151-01	PARAMIN R.C. SCHOOL PARAMIN VILLAGE MARAVAL.	194	82	3	0	279	877
	TOTALS CARRIED FORWARD	3,675	1,828	431	16	5,950	11,164

ELECTORAL DISTRICT OF DIEGO MARTIN NORTH/EAST

POLLING DIVISION	POLLING STATION	VOTES CAST FOR EACH CANDIDATE			REJECTED BALLOTS	VOTES CAST	ELECTORAL LIST
		IMBERT COLM F.N.M.	PIRES JOSEPH C.O.P	WILLIAMS ANDY U.N.C.			
Number	Address				Number at each Polling Station	Number at each Polling Station	Number of names on list by Polling Division
	TOTALS BROUGHT FORWARD	3,675	1,828	431	16	5,950	11,164
0151-02	PARAMIN R.C. SCHOOL PARAMIN VILLAGE MARAVAL.	186	36	1	1	224	
0152-01	PARAMIN R.C. SCHOOL PARAMIN VILLAGE MARAVAL.	201	63	7	2	273	591
0153-01	PARAMIN R.C. SCHOOL PARAMIN VILLAGE MARAVAL.	118	28	9	0	155	400
0155-01	PETTIT VALLEY BOYS' R.C. SCHOOL MORNE COCO ROAD PETTIT VALLEY	201	36	8	1	246	822
0155-02	PETTIT VALLEY BOYS' R.C. SCHOOL MORNE COCO ROAD PETTIT VALLEY	163	43	2	3	211	
0156-01	PETTIT VALLEY BOYS' R.C. SCHOOL MORNE COCO ROAD PETTIT VALLEY	187	180	27	0	394	592
*0157-01	PETTIT VALLEY BOYS' R.C. SCHOOL MORNE COCO ROAD PETTIT VALLEY	336	216	27	0	579	506
0165-01	LA SEIVA RC SCHOOL 85 SADDLE ROAD MARAVAL.	206	35	9	0	250	582
	TOTALS CARRIED FORWARD	5,273	2,465	521	23	8,282	14,657

* Polling Station where the ballots of Special Electors were intermixed (Rule 93 of the Election Rules).

Elections to the House of Representatives, 2007
ELECTORAL DISTRICT OF DIEGO MARTIN NORTH/EAST

POLLING DIVISION	POLLING STATION	VOTES CAST FOR EACH CANDIDATE			REJECTED BALLOTS	VOTES CAST	ELECTORAL LIST
		IMBERT COLM F.N.M.	PIRES JOSEPH C.O.P.	WILLIAMS ANDY U.N.C.			
	TOTALS BROUGHT FORWARD	5,373	2,465	521	23	4,282	14,657
0166-01	LA SEIVA R.C. SCHOOL 85 SADDLE ROAD MARAVAL	107	127	34	1	269	406
0167-01	LA SEIVA R.C. SCHOOL 85 SADDLE ROAD MARAVAL	99	172	21	0	292	450
0168-01	LA SEIVA RC SCHOOL 85 SADDLE ROAD MARAVAL	80	170	8	2	260	401
0170-01	MARAVAL R.C. SCHOOL SADDLE ROAD MARAVAL	230	85	27	0	342	647
0171-01	MARAVAL R.C. SCHOOL SADDLE ROAD MARAVAL	290	41	9	1	341	680
0175-01	MARAVAL COMMUNITY CENTRE MORNE COCO ROAD MARAVAL	106	37	7	0	150	304
0176	MARAVAL R.C. SCHOOL SADDLE ROAD MARAVAL	257	73	5	1	336	672
	TOTALS CARRIED FORWARD	6,442	3,170	632	28	10,272	18,217

Elections to the House of Representatives, 2007

ELECTORAL DISTRICT OF DIEGO MARTIN NORTH/EAST

POLLING DIVISION	POLLING STATION	VOTES CAST FOR EACH CANDIDATE			REJECTED BALLOTS	VOTES CAST	ELECTORAL LIST
		IMBERT COLM P.N.M.	PIRES JOSEPH C.O.P.	WILLIAMS ANDY U.N.C.			
	TOTALS BROUGHT FORWARD	6,442	3,170	632	28	10,272	18,217
0180-01	MARAVAL R.C. SCHOOL SADDLE ROAD MARAVAL	121	123	2	0	246	804
0180-02	MARAVAL R.C. SCHOOL SADDLE ROAD MARAVAL	101	129	5	0	235	
0185	LA SEIVA R.C. SCHOOL 85 SADDLE ROAD MARAVAL	133	150	37	2	322	503
0190-01	BOISSIERE VILLAGE R.C. SCHOOL VALLOT STREET BOISSIERE NO. 1	54	149	41	0	244	711
0190-02	BOISSIERE VILLAGE R.C. SCHOOL VALLOT STREET BOISSIERE NO. 1	47	130	32	0	209	
*0195	BOISSIERE VILLAGE R.C. SCHOOL VALLOT STREET BOISSIERE NO. 1	35	33	6	0	74	113
0205	BLACKMANS' PRIVATE SCHOOL 14 A SADDLE ROAD MARAVAL	64	139	14	1	218	340
0207-01	LA SEIVA R.C. SCHOOL 85 SADDLE ROAD MARAVAL	74	276	6	0	356	976
	TOTALS CARRIED FORWARD	7,071	4,299	775	31	12,176	21,664

ELECTORAL DISTRICT OF DIEGO MARTIN NORTH/EAST

POLLING DIVISION	POLLING STATION	VOTES CAST FOR EACH CANDIDATE			REJECTED BALLOTS	VOTES CAST	ELECTORAL LIST
		IMBERT COLM F.N.M.	PIRES JOSEPH C.O.F.	WILLIAMS ANDY E.N.C.			
	TOTALS BROUGHT FORWARD	7,071	4,299	775	31	12,176	21,664
0207-02	LA SEIVA RC SCHOOL 85 SADDLE ROAD MARAVAL	75	230	12	0	317	
0210-01	ASCENSION ANGLICAN SCHOOL SCHOOL ROAD, BELLE VUE LONG CIRCULAR	130	59	9	1	199	762
0210-02	ASCENSION ANGLICAN SCHOOL SCHOOL ROAD, BELLE VUE LONG CIRCULAR	98	80	16	0	194	
0215-01	DIBE/BELLE VUE/DUNDONALD HILL COMM. CENTRE LP 8 BELLE VUE TERRACE LONG CIRCULAR	236	53	10	2	301	624
0216-01	DIBE/BELLE VUE/DUNDONALD HILL COMM. CENTRE LP 8 BELLE VUE TERRACE LONG CIRCULAR	160	41	9	0	210	445
0218-01	ASCENSION ANGLICAN SCHOOL SCHOOL ROAD BELLE VUE LONG CIRCULAR	165	33	12	0	210	367
0219-01	ASCENSION ANGLICAN SCHOOL SCHOOL ROAD BELLE VUE LONG CIRCULAR	179	25	2	0	206	777
	TOTALS CARRIED FORWARD	8,114	4,820	845	34	13,813	24,639

Elections to the House of Representatives, 2007

ELECTORAL DISTRICT OF DIEGO MARTIN NORTHEAST

POLLING DIVISION	POLLING STATION	VOTES CAST FOR EACH CANDIDATE			REJECTED BALLOTS	VOTES CAST	ELECTORAL LIST
		IMBERT COLM P.N.M.	PIRES JOSEPH C.O.P.	WILLIAMS ANDY U.N.C.			
	TOTALS BROUGHT FORWARD	8,114	4,820	845	34	13,813	24,639
0219-02	ASCENSION ANGLICAN SCHOOL SCHOOL ROAD BELLE VUE LONG CIRCULAR	179	18	4	3	204	
0220-01	DIBE/BELLE VUE/DUNDONALD HILL COMM. CENTRE PL8 BELLE VUE TERRACE LONG CIRCULAR	194	29	0	0	223	785
0220-02	DIBE/BELLE VUE/DUNDONALD HILL COMM. CENTRE PL8 BELLE VUE TERRACE LONG CIRCULAR	188	20	2	0	210	
0223-01	UPPER BOURNES ROAD COMMUNITY CENTRE BACK STREET, UPPER BOURNES ROAD ST. JAMES	97	18	2	0	117	215
0224-01	UPPER BOURNES ROAD COMMUNITY CENTRE BACK STREET, UPPER BOURNES ROAD ST. JAMES	116	20	8	1	145	331
0225-01	ST. JAMES TRIPOLIANS PAN COMPLEX FORT GEORGE ROAD ST. JAMES	260	43	6	1	310	1,161
0225-02	ST. JAMES TRIPOLIANS PAN COMPLEX FORT GEORGE ROAD ST. JAMES	201	55	10	1	267	
	TOTALS	9,349	5,023	877	40	15,289	27,131

I hereby certify that the foregoing is a Statement of the Poll showing the number of votes cast for each Candidate, and do on this 6th day of November, 2007 declare COLM IMBERT elected.

CLARENCE LEACH
Returning Officer
Electoral District of DIEGO MARTIN NORTH/ EAST

Elections to the House of Representatives, 2007
 ELECTORAL DISTRICT OF DIEGO MARTIN WEST

POLLING DIVISION	POLLING STATION	VOTES CAST FOR EACH CANDIDATE			REJECTED BALLOTS	VOTES CAST	ELECTORAL LIST
		GARCIA ROCKY C.O.P	PHILLIPS DAPHNE U.N.C.	ROWLEY KEITH C. P.N.M.			
*0005	GOVERNMENT TRAINING UNIT WESTERN MAIN ROAD CHAGUARAMAS.	42	6	278	0	326	88
0010-01	CARENAGE BOYS' GOVERNMENT SCHOOL SCHOOL STREET CARENAGE	28	4	147	3	182	804
0010-02	CARENAGE BOYS' GOVERNMENT SCHOOL SCHOOL STREET CARENAGE	36	1	143	1	181	
0011-01	CARENAGE BOYS' GOVERNMENT SCHOOL SCHOOL STREET CARENAGE	15	2	55	0	72	182
0015	CARENAGE BOYS' GOVERNMENT SCHOOL SCHOOL STREET CARENAGE	35	9	246	5	295	506
0020-01	CARENAGE BOYS' GOVERNMENT SCHOOL SCHOOL STREET CARENAGE.	34	4	125	1	164	338
0021-01	CARENAGE BOYS' GOVERNMENT SCHOOL SCHOOL STREET CARENAGE.	23	5	170	0	198	428
	TOTALS CARRIED FORWARD	213	31	1,164	10	1,418	2,346

* Polling Station where the ballots of Special Electors were intermixed (Rule 93 of the Election Rules).

Elections to the House of Representatives, 2007
 ELECTORAL DISTRICT OF DIEGO MARTIN WEST

POLLING DIVISION	POLLING STATION	VOTES CAST FOR EACH CANDIDATE			REJECTED BALLOTS	VOTES CAST	ELECTORAL LIST
		GARCIA ROCKY C.O.P	PHILLIPS DAPHNE U.N.C.	ROWLEY KEITH C. P.N.M.			
	TOTALS BROUGHT FORWARD	213	31	1,164	10	1,418	2,346
0022-01	CARENAGE GIRLS' GOVERNMENT SCHOOL FRANCOIS STREET CARENAGE.	37	2	270	0	309	993
0022-02	CARENAGE GIRLS' GOVERNMENT SCHOOL FRANCOIS STREET CARENAGE.	22	2	221	4	249	
0025-01	CARENAGE GIRLS' GOVERNMENT SCHOOL FRANCOIS STREET CARENAGE.	144	5	185	2	336	526
0026-01	CARENAGE GIRLS' GOVERNMENT SCHOOL FRANCOIS STREET CARENAGE.	81	9	268	4	362	619
0030-01	PT CUMANA GOV'T PRIMARY SCHOOL FITZALLEN STREET PT. CUMANA.	59	6	82	0	147	277
0031-01	PT CUMANA GOV'T PRIMARY SCHOOL FITZALLEN STREET PT. CUMANA.	51	4	263	2	320	679
0032-01	PT CUMANA GOV'T PRIMARY SCHOOL FITZALLEN STREET PT. CUMANA.	42	4	172	0	218	413
0033-01	PT CUMANA GOV'T PRIMARY SCHOOL FITZALLEN STREET PT. CUMANA.	22	6	178	0	206	403
	TOTALS CARRIED FORWARD	671	69	2,803	22	3,565	6,256

016

Elections to the House of Representatives, 2007
 ELECTORAL DISTRICT OF DIEGO MARTIN WEST

POLLING DIVISION	POLLING STATION	VOTES CAST FOR EACH CANDIDATE			REJECTED BALLOTS	VOTES CAST	ELECTORAL LIST
		GARCIA ROCKY C.O.P	PHILLIPS DAPHNE U.N.C.	ROWLEY KEITH C. P.N.M.			
	TOTALS BROUGHT FORWARD	671	69	2,803	22	3,565	6,256
0034-01	PT CUMANA GOV'T PRIMARY SCHOOL FITZALLEN STREET PT. CUMANA.	23	10	154	0	187	371
0035-01	PT CUMANA RC SCHOOL BELLERAND STREET CARENAGE	62	11	188	5	266	923
0035-02	PT CUMANA RC SCHOOL BELLERAND STREET CARENAGE	64	15	185	1	265	
0036-01	PT CUMANA RC SCHOOL BELLERAND STREET CARENAGE	156	6	114	2	278	407
0040	PT CUMANA GOV'T PRIMARY SCHOOL FITZALLEN STREET PT. CUMANA.	131	2	115	3	251	374
0041	ST ANTHONY'S COLLEGE MORNE COCO ROAD WESTMOORINGS	250	6	118	0	374	534
0042	ST ANTHONY'S COLLEGE MORNE COCO ROAD WESTMOORINGS	216	6	45	0	267	378
	TOTALS CARRIED FORWARD	1,573	125	3,722	33	5,453	9,243

Elections to the House of Representatives, 2007

ELECTORAL DISTRICT OF DIEGO MARTIN WEST

POLLING DIVISION	POLLING STATION	VOTES CAST FOR EACH CANDIDATE			REJECTED BALLOTS	VOTES CAST	ELECTORAL LIST
Number	Address	GARCIA ROCKY C.O.P	PHILLIPS DAPHNE U.N.C.	ROWLEY KEITH C. P.N.M.	Number at each Polling Station	Number at each Polling Station	Number of Names on List by Polling Division
	TOTALS BROUGHT FORWARD	1,573	125	3,722	33	5,453	9,243
0043	ST ANTHONY'S COLLEGE MORNE COCO ROAD WESTMOORINGS	414	11	104	2	531	691
0045-01	THE INTERNATIONAL SCHOOL OF POS #1 INTERNATIONAL DRIVE WESTMOORINGS	244	8	85	0	337	524
0046-01	THE INTERNATIONAL SCHOOL OF POS #1 INTERNATIONAL DRIVE WESTMOORINGS	369	15	61	1	446	582
0047-01	THE INTERNATIONAL SCHOOL OF POS #1 INTERNATIONAL DRIVE WESTMOORINGS	359	10	73	0	442	588
0050-01	ST ANTHONY'S COLLEGE MORNE COCO ROAD WESTMOORINGS	218	1	70	2	291	914
0050-02	ST ANTHONY'S COLLEGE MORNE COCO ROAD WESTMOORINGS	256	8	52	1	317	
0052-01	THE INTERNATIONAL SCHOOL OF POS #1 INTERNATIONAL DRIVE WESTMOORINGS	214	2	43	2	261	363
0066	CRYSTAL STREAM GOV'T PRIMARY SCHOOL GLORIA AVENUE, CRYSTAL STREAM DIEGO MARTIN	235	17	177	0	429	684
	TOTALS CARRIED FORWARD	3,882	197	4,387	41	8,507	13,589

Elections to the House of Representatives, 2007
 ELECTORAL DISTRICT OF DIEGO MARTIN WEST

POLLING DIVISION	POLLING STATION	VOTES CAST FOR EACH CANDIDATE			REJECTED BALLOTS	VOTES CAST	ELECTORAL LIST
		GARCIA ROCKY C.O.P	PHILLIPS DAPHNE U.N.C.	ROWLEY KETH C. F.N.M.			
	TOTALS BROUGHT FORWARD	3,882	197	4,387	41	8,507	13,589
0070-01	LA PUERTA GOVERNMENT PRIMARY SCHOOL BROOME STREET DIEGO MARTIN.	74	0	189	2	265	949
0070-02	LA PUERTA GOVERNMENT PRIMARY SCHOOL BROOME STREET DIEGO MARTIN.	86	11	179	1	277	
0071-01	LA PUERTA GOVERNMENT PRIMARY SCHOOL BROOME STREET DIEGO MARTIN.	65	9	113	1	188	788
0071-02	LA PUERTA GOVERNMENT PRIMARY SCHOOL BROOME STREET DIEGO MARTIN.	86	14	140	0	240	
0072	LA PUERTA GOVERNMENT PRIMARY SCHOOL BROOME STREET DIEGO MARTIN.	36	0	204	0	240	447
0075-01	LA PUERTA GOVERNMENT PRIMARY SCHOOL BROOME STREET DIEGO MARTIN.	53	3	155	4	215	747
0075-02	LA PUERTA GOVERNMENT PRIMARY SCHOOL BROOME STREET DIEGO MARTIN.	50	4	162	1	217	
	TOTALS CARRIED FORWARD	4,332	238	5,529	50	10,149	16,520

Elections to the House of Representatives, 2007
 ELECTORAL DISTRICT OF DIEGO MARTIN WEST

POLLING DIVISION	POLLING STATION	VOTES CAST FOR EACH CANDIDATE			REJECTED BALLOTS	VOTES CAST	ELECTORAL LIST
		GARCIA ROCKY C.O.P	PHILLIPS DAPHNE U.N.C.	ROWLEY KEITH C. P.N.M.			
	TOTALS BROUGHT FORWARD	4,332	238	5,529	50	10,149	16,520
0076	LA PUERTA GOVERNMENT PRIMARY SCHOOL BROOME STREET DIEGO MARTIN.	31	2	246	2	281	542
0077	LA PUERTA GOVERNMENT PRIMARY SCHOOL BROOME STREET DIEGO MARTIN.	84	5	114	0	203	339
0080-01	DIEGO MARTIN GOV'T SECONDARY SCHOOL WENDY FITZWILLIAM BOULEVARD, DIAMOND VALE DIEGO MARTIN	138	4	80	0	222	333
0081-01	DIEGO MARTIN GOV'T SECONDARY SCHOOL WENDY FITZWILLIAM BOULEVARD, DIAMOND VALE DIEGO MARTIN	75	12	268	0	355	678
0082-01	DIEGO MARTIN GOV'T PRIMARY SCHOOL LP 135 DIEGO MARTIN MAIN ROAD DIEGO MARTIN	111	15	159	0	285	536
0083-01	DIEGO MARTIN GOV'T SECONDARY SCHOOL WENDY FITZWILLIAM BOULEVARD, DIAMOND VALE DIEGO MARTIN	78	7	189	1	275	536
0084-01	DIEGO MARTIN GOV'T SECONDARY SCHOOL WENDY FITZWILLIAM BOULEVARD, DIAMOND VALE DIEGO MARTIN	105	9	261	0	375	684
	TOTALS CARRIED FORWARD	4,954	292	6,846	53	12,145	20,168

Elections to the House of Representatives, 2007
 ELECTORAL DISTRICT OF DIEGO MARTIN WEST

POLLING DIVISION	POLLING STATION	VOTES CAST FOR EACH CANDIDATE			REJECTED BALLOTS	VOTES CAST	ELECTORAL LIST
		GARCIA ROCKY C.O.P	PHILLIPS DAPHNE U.N.C.	ROWLEY KEITH C. P.N.M.			
	TOTALS BROUGHT FORWARD	4,954	292	6,846	53	12,145	20,168
0105-01	ST JOHN'S GIRLS' RC SCHOOL LP 51 CHURCH STREET DIEGO MARTIN	67	14	122	0	203	809
0105-02	ST JOHN'S GIRLS' RC SCHOOL LP 51 CHURCH STREET DIEGO MARTIN	79	15	111	0	205	
0106-01	ST JOHN'S GIRLS' RC SCHOOL LP 51 CHURCH STREET DIEGO MARTIN	11	0	70	0	81	201
0107-01	ST JOHN'S GIRLS' RC SCHOOL LP 51 CHURCH STREET DIEGO MARTIN	79	40	205	2	326	671
0108-01	DIEGO MARTIN GOV'T PRIMARY SCHOOL LP 135 DIEGO MARTIN MAIN ROAD DIEGO MARTIN	29	10	140	2	181	729
0108-02	DIEGO MARTIN GOV'T PRIMARY SCHOOL LP 135 DIEGO MARTIN MAIN ROAD DIEGO MARTIN	24	9	135	1	169	
0109-01	DIEGO MARTIN GOV'T PRIMARY SCHOOL LP 135 DIEGO MARTIN MAIN ROAD DIEGO MARTIN	33	9	180	1	223	454
	TOTALS CARRIED FORWARD	5,276	389	7,809	59	13,533	23,032

Elections to the House of Representatives, 2007

ELECTORAL DISTRICT OF DIEGO MARTIN WEST

POLLING DIVISION	POLLING STATION	VOTES CAST FOR EACH CANDIDATE			REJECTED BALLOTS	VOTES CAST	ELECTORAL LIST
		GARCIA ROCKY C.O.P	PHILLIPS DAPHNE U.N.C.	ROWLEY KEITH C. P.N.M.			
	TOTALS BROUGHT FORWARD	5,276	389	7,809	59	13,533	23,032
0115-01	DIEGO MARTIN BOYS' R.C. SCHOOL LP 51 CHURCH STREET DIEGO MARTIN.	32	3	151	1	187	723
0115-02	DIEGO MARTIN BOYS' R.C. SCHOOL LP 51 CHURCH STREET DIEGO MARTIN.	29	7	189	2	227	
0120-01	DIEGO MARTIN BOYS' R.C. SCHOOL LP 51 CHURCH STREET DIEGO MARTIN.	51	7	220	3	281	540
0121-01	DIEGO MARTIN BOYS' R.C. SCHOOL LP 51 CHURCH STREET DIEGO MARTIN.	25	12	174	0	211	817
0121-02	DIEGO MARTIN BOYS' R.C. SCHOOL LP 51 CHURCH STREET DIEGO MARTIN.	46	13	154	0	213	
0122-01	DIEGO MARTIN BOYS' R.C. SCHOOL LP 51 CHURCH STREET DIEGO MARTIN.	52	38	132	0	222	477
0123-01	DIEGO MARTIN BOYS' R.C. SCHOOL LP 51 CHURCH STREET DIEGO MARTIN.	56	6	251	0	313	600
0124-01	NORTH DIEGO MARTIN COMMUNITY CENTRE CHURCH STREET DIEGO MARTIN	33	38	141	0	212	462
	TOTALS	5,600	513	9,221	65	15,399	26,651

I hereby certify that the foregoing is a Statement of the Poll showing the number of votes cast for each Candidate, and do on this 6th day of November, 2007 declare KEITH C. ROWLEY elected.

Elections to the House of Representatives, 2007

ELECTORAL DISTRICT OF FYZABAD

POLLING DIVISION	POLLING STATION	VOTES CAST FOR EACH CANDIDATE			REJECTED BALLOTS	VOTES CAST	ELECTORAL LIST
		BARNARD ANDRE F.N.M.	DIANDRAM MAHENDRANATH C.O.P.	SHARMA CHANDRESH U.N.C.			
4200-01	AVOCAT VEDIC SCHOOL SIPARIA OLD ROAD AVOCAT	72	129	252	3	456	581
4201-01	AVOCAT VEDIC SCHOOL SIPARIA OLD ROAD AVOCAT	15	102	237	0	354	415
4375-01	SIPARIA UNION PRESBYTERIAN SCHOOL LALLA STREET SIPARIA.	179	46	39	1	265	770
4375-02	SIPARIA UNION PRESBYTERIAN SCHOOL LALLA STREET SIPARIA.	184	45	48	5	282	
4380	SAN FRANCIQUE PRESBYTERIAN SCHOOL FLUCK ROAD, TIMITAL SAN FRANCIQUE	28	99	298	1	426	550
4385-01	SIPARIA ROAD PRESBYTERIAN SCHOOL SIPARIA OLD ROAD. THICK VILLAGE	19	42	153	0	214	289
4386-01	SIPARIA ROAD KABIR PANTH ASSOCIATION SCHOOL SIPARIA ROAD. THICK VILLAGE	79	62	122	1	264	338
TOTALS CARRIED FORWARD		576	525	1,149	11	2,261	2,943

Elections to the House of Representatives, 2007

ELECTORAL DISTRICT OF FYZABAD

POLLING DIVISION	POLLING STATION	VOTES CAST FOR EACH CANDIDATE			REJECTED BALLOTS	VOTES CAST	ELECTORAL LIST
		BARNARD ANDRE F.N.M.	DHANDRAM MAHENDRANATH C.O.P	SHARMA CHANDRESH U.N.C.			
	TOTALS BROUGHT FORWARD	576	525	1,149	11	2,261	2,943
4387	SIPARIA ROAD PRESBYTERIAN SCHOOL SIPARIA OLD ROAD THICK VILLAGE	87	37	130	0	254	334
4388	SIPARIA ROAD PRESBYTERIAN SCHOOL SIPARIA OLD ROAD THICK VILLAGE	28	175	165	1	369	495
4390-01	AVOCAT VEDIC SCHOOL SIPARIA OLD ROAD AVOCAT	12	111	250	0	373	465
4391-01	AVOCAT VEDIC SCHOOL SIPARIA OLD ROAD AVOCAT	19	66	266	0	351	422
4395-01	SOUTH OROPOUCHE R.C. SCHOOL ST MARY'S VILLAGE SOUTH OROPOUCHE	217	52	155	1	425	1,126
4395-02	SOUTH OROPOUCHE R.C. SCHOOL ST MARY'S VILLAGE SOUTH OROPOUCHE	139	70	176	2	387	
4400-01	SOUTH OROPOUCHE GOV'T SCHOOL ST MARY'S VILLAGE SOUTH OROPOUCHE	180	75	216	3	474	2,047
	TOTALS CARRIED FORWARD	1,258	1,111	2,507	18	4,894	7,832

Elections to the House of Representatives, 2007
ELECTORAL DISTRICT OF FYZABAD

POLLING DIVISION	POLLING STATION	VOTES CAST FOR EACH CANDIDATE			REJECTED BALLOTS	VOTES CAST	ELECTORAL LIST
		BARNARD ANDRE P.N.M.	DHANIRAM MAHENDRANATH C.O.F.	SHARMA CHANDRESH E.N.C.			
	TOTALS BROUGHT FORWARD	1,258	1,111	2,507	18	4,894	7,832
4400-02	SOUTH OROPOUCHE GOVT SCHOOL ST MARY'S VILLAGE SOUTH OROPOUCHE	179	105	182	3	469	
4400-03	SOUTH OROPOUCHE GOVT SCHOOL ST MARY'S VILLAGE SOUTH OROPOUCHE	149	105	304	3	561	
4405-01	SOUTH OROPOUCHE R.C. SCHOOL ST MARY'S VILLAGE SOUTH OROPOUCHE	183	95	185	2	465	2,693
4405-02	SOUTH OROPOUCHE R.C. SCHOOL ST MARY'S VILLAGE SOUTH OROPOUCHE	132	78	236	1	447	
4405-03	SOUTH OROPOUCHE R.C. SCHOOL ST MARY'S VILLAGE SOUTH OROPOUCHE	72	93	194	2	361	
4405-04	SOUTH OROPOUCHE R.C. SCHOOL ST MARY'S VILLAGE SOUTH OROPOUCHE	125	110	352	2	589	
4410-01	SOUTH OROPOUCHE COMMUNITY CENTRE FYZABAD ROAD AVOCAT	133	67	54	0	254	769
	TOTALS CARRIED FORWARD	2,231	1,764	4,014	31	8,040	11,294

Elections to the House of Representatives, 2007
ELECTORAL DISTRICT OF FYZABAD

POLLING DIVISION	POLLING STATION	VOTES CAST FOR EACH CANDIDATE			REJECTED BALLOTS	VOTES CAST	ELECTORAL LIST
		BARNARD ANDRE P.N.M.	DHANIRAM MAHENDRANATH C.O.P.	SHARMA CHANDRESH U.N.C.			
Number	Address				Number at each Polling Station	Number of Names on List by Polling Division	
	TOTALS BROUGHT FORWARD	2,231	1,764	4,014	31	8,040	11,294
4410-02	SOUTH OROPOUCHE COMMUNITY CENTRE FYZABAD ROAD AVOCAT	97	82	136	1	316	
4415	PEPPER VILLAGE GOVT SCHOOL PEPPER VILLAGE FYZABAD	124	69	158	0	351	485
4420	AVOCAT VEDIC SCHOOL SIPARIA OLD ROAD AVOCAT	152	167	126	0	445	597
4425-01	FYZABAD PRESBYTERIAN SCHOOL LUM TACK HILL FYZABAD	256	64	34	2	356	952
4425-02	FYZABAD PRESBYTERIAN SCHOOL LUM TACK HILL FYZABAD	243	47	63	0	353	
4430	FYZABAD PRESBYTERIAN SCHOOL LUM TACK HILL FYZABAD	135	89	180	0	404	531
4435-01	SIPARIA ROAD KABIR PANTH ASSOCIATION SCHOOL SIPARIA ROAD THICK VILLAGE	143	48	109	1	301	769
	TOTALS CARRIED FORWARD	3,381	2,330	4,820	35	10,566	14,628

Elections to the House of Representatives, 2007
ELECTORAL DISTRICT OF FYZABAD

POLLING DIVISION	POLLING STATION	VOTES CAST FOR EACH CANDIDATE			REJECTED BALLOTS	VOTES CAST	ELECTORAL LIST
		BARNARD ANDRE P.N.M.	DIANIRAM MAHENDRANATH C.O.P.	SHARMA CHANDRESH U.N.C.			
	TOTALS BROUGHT FORWARD	3,381	2,330	4,820	35	10,566	14,628
4435-02	SIPARIA ROAD KABIR PANTH ASSOCIATION SCHOOL SIPARIA ROAD THICK VILLAGE	97	82	98	0	277	
4440-01	SIPARIA ROAD KABIR PANTH ASSOCIATION SCHOOL SIPARIA ROAD THICK VILLAGE	197	72	166	1	436	1,219
4440-02	SIPARIA ROAD KABIR PANTH ASSOCIATION SCHOOL SIPARIA ROAD THICK VILLAGE	114	100	231	5	450	
4445	ST. BRIGID'S GIRLS' RC SCHOOL LA PASTORA STREET SIPARIA	175	28	111	1	315	449
4446	ST. BRIGID'S GIRLS' RC SCHOOL LA PASTORA STREET SIPARIA	165	34	30	0	229	340
4447	ST. BRIGID'S GIRLS' RC SCHOOL LA PASTORA STREET SIPARIA	296	68	58	0	422	636
4450-01	SIPARIA SDA PRIMARY SCHOOL 7, STATION STREET SIPARIA	177	26	16	0	219	799
	TOTALS CARRIED FORWARD	4,602	2,740	5,530	42	12,914	18,071

Elections to the House of Representatives, 2007

ELECTORAL DISTRICT OF FYZABAD

POLLING DIVISION	POLLING STATION	VOTES CAST FOR EACH CANDIDATE			REJECTED BALLOTS	VOTES CAST	ELECTORAL LIST
		BARNARD ANDRE F.N.M.	DHANBRAM MAHENDRANATH C.O.P.	SHARMA CHANDRESH U.N.C.			
Number	Address				Number at each Polling Station	Number at each Polling Station	Number of Names on List by Polling Division
	TOTALS BROUGHT FORWARD	4,602	2,740	5,530	42	12,914	18,071
4450-02	SIPARIA SDA PRIMARY SCHOOL 7, STATION STREET SIPARIA	218	29	21	1	269	
4475	ERIN ROAD PRESBYTERIAN SCHOOL SIPARIA ERIN ROAD QUARRY VILLAGE	149	46	189	1	385	545
4480	SIPARIA SENIOR COMPREHENSIVE SCHOOL LA BREA TRACE SIPARIA	112	103	212	1	428	600
4481	SIPARIA SENIOR COMPREHENSIVE SCHOOL LA BREA TRACE SIPARIA	118	84	105	2	309	488
4485	FYZABAD ANGLICAN SECONDARY SCHOOL CREST CAMP FYZABAD	231	78	110	0	419	598
*4490	FYZABAD PRESBYTERIAN SCHOOL LUM TACK HILL FYZABAD	447	149	105	1	702	170
4495-01	FYZABAD PRESBYTERIAN SCHOOL LUM TACK HILL FYZABAD	215	16	32	0	263	792
	TOTALS CARRIED FORWARD	6,092	3,245	6,304	48	15,689	21,264

* Polling Station where the ballots of Special Electors were intermixed (Rule 93 of the Election Rules).

Elections to the House of Representatives, 2007
ELECTORAL DISTRICT OF FYZABAD

POLLING DIVISION	POLLING STATION	VOTES CAST FOR EACH CANDIDATE			REJECTED BALLOTS	VOTES CAST	ELECTORAL LIST
		BARNARD ANDRE F.N.M.	DHANIRAM MAHENDRANATHI C.O.P	SHARMA CHANDRESH U.N.C.			
	TOTALS BROUGHT FORWARD	6,092	3,245	6,304	48	15,689	21,264
4495-02	FYZABAD PRESBYTERIAN SCHOOL LUM TACK HILL FYZABAD	189	39	66	6	300	
4500-01	PEPPER VILLAGE GOVT SCHOOL PEPPER VILLAGE FYZABAD	202	125	143	1	471	661
4505-01	PEPPER VILLAGE GOVT SCHOOL PEPPER VILLAGE FYZABAD	90	82	253	4	429	1,101
4505-02	PEPPER VILLAGE GOVT SCHOOL PEPPER VILLAGE FYZABAD	67	84	251	4	406	
4510-01	FYZABAD ANGLICAN SECONDARY SCHOOL CREST CAMP FYZABAD	151	37	84	1	273	757
4510-02	FYZABAD ANGLICAN SECONDARY SCHOOL CREST CAMP FYZABAD	116	19	159	0	294	
4511	FYZABAD ANGLICAN SECONDARY SCHOOL CREST CAMP FYZABAD	114	22	90	0	226	310
	TOTALS CARRIED FORWARD	7,021	3,653	7,350	64	18,088	24,093

Elections to the House of Representatives, 2007

ELECTORAL DISTRICT OF FYZABAD

POLLING DIVISION	POLLING STATION	VOTES CAST FOR EACH CANDIDATE			REJECTED BALLOTS	VOTES CAST	ELECTORAL LIST
		BARNARD ANDRE P.N.M.	DHANIRAM MAHENDRANATH C.O.P.	SHARMA CHANDRESH U.N.C.			
	TOTALS BROUGHT FORWARD	7,021	3,653	7,350	64	18,088	24,093
4515	FYZABAD ANGLICAN SECONDARY SCHOOL CREST CAMP FYZABAD	88	56	81	1	226	300
4520	FOREST RESERVE AC SCHOOL MAIN ROAD FOREST RESERVE	92	25	131	0	248	359
4525	FOREST RESERVE AC SCHOOL MAIN ROAD FOREST RESERVE						
	TOTALS	7,201	3,734	7,562	65	18,562	24,752

I hereby certify that the foregoing is a Statement of the Poll showing the number of votes cast for each Candidate, and do on this 6th day of November, 2007 declare CHANDRESH SHARMA elected.

UTILDA WHARWOOD
Returning Officer
Electoral District of FYZABAD

Elections to the House of Representatives, 2007

ELECTORAL DISTRICT OF LA BREA

POLLING DIVISION	POLLING STATION	VOTES CAST FOR EACH CANDIDATE			REJECTED BALLOTS	VOTES CAST	ELECTORAL LIST
		AGARD GILBERT C.O.P	JEFFREY FITZGERALD P.N.M	RATIRAM RAVI U.N.C			
*4471	ERIN ROAD PRESBYTERIAN SCHOOL SIPARIA ERIN ROAD QUARRY VILLAGE	92	414	140	1	647	462
4530	FOREST RESERVE A.C. SCHOOL MAIN ROAD FOREST RESERVE	12	30	0	0	42	62
4535-01	SANTA FLORA A.C. SCHOOL SIPARIA ERIN ROAD SANTA FLORA	28	259	35	1	323	941
4535-02	SANTA FLORA A.C. SCHOOL SIPARIA ERIN ROAD SANTA FLORA	37	214	35	0	286	
4540	SANTA FLORA GOVERNMENT SCHOOL SCHOOL ROAD SANTA FLORA.	28	228	27	1	284	411
4541-01	SANTA FLORA GOVERNMENT SCHOOL SCHOOL ROAD SANTA FLORA.	31	266	63	12	372	1,114
	TOTALS CARRIED FORWARD	228	1,411	300	15	1,954	2,990

* Polling Station where the ballots of Special Electors were intermixed (Rule 93 of the Election Rules).

111

Elections to the House of Representatives, 2007

ELECTORAL DISTRICT OF LA BREA

POLLING DIVISION	POLLING STATION	VOTES CAST FOR EACH CANDIDATE			REJECTED BALLOTS	VOTES CAST	ELECTORAL LIST
		AGARD GILBERT C.O.P	JEFFREY FITZGERALD F.N.M	RATIRAM RAVI U.N.C			
	TOTALS BROUGHT FORWARD	228	1,411	300	15	1,954	2,990
4541-02	SANTA FLORA GOVERNMENT SCHOOL SCHOOL ROAD SANTA FLORA.	33	254	89	0	376	
4550	PALO SECO SECONDARY SCHOOL SIPARIA ERIN ROAD PALO SECO	48	309	89	9	455	702
4555-01	PALO SECO SECONDARY SCHOOL SIPARIA ERIN ROAD PALO SECO	19	276	6	3	304	977
4555-02	PALO SECO SECONDARY SCHOOL SIPARIA ERIN ROAD PALO SECO	38	262	23	1	324	
4560	PALO SECO SECONDARY SCHOOL SIPARIA ERIN ROAD PALO SECO	43	220	35	0	298	477
4565-01	PALO SECO SECONDARY SCHOOL SIPARIA ERIN ROAD PALO SECO	13	241	15	1	270	818
4565-02	PALO SECO SECONDARY SCHOOL SIPARIA ERIN ROAD PALO SECO	15	181	37	1	234	
	TOTALS CARRIED FORWARD	437	3,154	594	30	4,215	5,964

Elections to the House of Representatives, 2007

ELECTORAL DISTRICT OF LA BREA

POLLING DIVISION	POLLING STATION	VOTES CAST FOR EACH CANDIDATE			REJECTED BALLOTS	VOTES CAST	ELECTORAL LIST
		AGARD GILBERT C.O.P	JEFFREY FITZGERALD P.N.M	RATIRAM RAVI U.N.C			
Number	Address				Number at each Polling Station	Number at each Polling Station	Number of Names on List by Polling Division
	TOTALS BROUGHT FORWARD	437	3,154	594	30	4,215	5,964
4570	RANCHO QUEMADO GOV'T PRIMARY SCHOOL RANCHO SOUTH TRACE RANCHO QUEMADO	53	291	29	1	374	632
4575	RANCHO QUEMADO GOV'T PRIMARY SCHOOL RANCHO SOUTH TRACE RANCHO QUEMADO	52	228	51	1	332	590
4576	RANCHO QUEMADO GOV'T PRIMARY SCHOOL RANCHO SOUTH TRACE RANCHO QUEMADO	33	228	57	0	318	540
4580	ERIN RC SCHOOL SIPARIA ERIN ROAD ERIN	47	277	61	6	391	693
4595-01	SALAZAR TRACE GOVERNMENT SCHOOL SALAZAR TRACE POINT FORTIN	22	223	105	0	350	1,239
4595-02	SALAZAR TRACE GOVERNMENT SCHOOL SALAZAR TRACE POINT FORTIN	44	207	148	1	400	
4600	LOT 10 COMMUNITY CENTRE LOT 10 VILLAGE GUAPO	6	173	3	0	182	288
	TOTALS CARRIED FORWARD	694	4,781	1,048	39	6,562	9,946

Elections to the House of Representatives, 2007

ELECTORAL DISTRICT OF LA BREA

POLLING DIVISION	POLLING STATION	VOTES CAST FOR EACH CANDIDATE			REJECTED BALLOTS	VOTES CAST	ELECTORAL LIST
		ACARD GILBERT C.O.P	JEFFREY FITZGERALD P.N.M	RATIRAM RAVI U.N.C	Number at each Polling Station	Number at each Polling Station	Number of Names on List by Polling Division
	TOTALS BROUGHT FORWARD	694	4,781	1,048	39	6,562	9,946
4605-01	ROUSILLAC HINDU SCHOOL KISSOON TRACE, GRANTS ROAD ROUSILLAC	28	21	261	0	310	830
4605-02	ROUSILLAC HINDU SCHOOL KISSOON TRACE, GRANTS ROAD ROUSILLAC	43	11	285	6	345	
4610-01	ROUSILLAC COMMUNITY CENTRE RECREATION GROUND ROAD, HAPPY HILL, ROUSILLAC	112	161	193	0	466	1,960
4610-02	ROUSILLAC COMMUNITY CENTRE RECREATION GROUND ROAD, HAPPY HILL, ROUSILLAC	111	147	237	0	495	
4610-03	ROUSILLAC COMMUNITY CENTRE RECREATION GROUND ROAD, HAPPY HILL, ROUSILLAC	123	100	280	3	506	
4615-01	ROUSILLAC HINDU SCHOOL KISSOON TRACE, GRANTS ROAD ROUSILLAC	88	66	203	6	363	921
4615-02	ROUSILLAC HINDU SCHOOL KISSOON TRACE, GRANTS ROAD ROUSILLAC	52	40	223	5	320	
	TOTALS CARRIED FORWARD	1,251	5,327	2,730	59	9,367	13,657

Elections to the House of Representatives, 2007

ELECTORAL DISTRICT OF LA BREA

POLLING DIVISION	POLLING STATION	VOTES CAST FOR EACH CANDIDATE			REJECTED BALLOTS	VOTES CAST	ELECTORAL LIST
		AGARD GILBERT C.O.P	JEFFREY FITZGERALD P.N.M	RATIRAM RAVI U.N.C			
Number	Address				Number at each Polling Station	Number at each Polling Station	Number of Names on List by Polling Division
	TOTALS BROUGHT FORWARD	1,251	5,327	2,730	59	9,367	13,657
4620-01	SOBO COMMUNITY CENTRE SOBO VILLAGE LA BREA	41	170	90	0	301	824
4620-02	SOBO COMMUNITY CENTRE SOBO VILLAGE LA BREA	56	82	145	1	284	
4625-01	VESSIGNY SECONDARY SCHOOL SOUTHERN MAIN ROAD VESSIGNY VILLAGE	14	232	8	2	256	779
4625-02	VESSIGNY SECONDARY SCHOOL SOUTHERN MAIN ROAD VESSIGNY VILLAGE	21	195	8	0	224	
4630	LA BREA COMMUNITY CENTRE POINT SABLE ROAD LA BREA	24	281	7	1	313	481
4631-01	LA BREA COMMUNITY CENTRE POINT SABLE ROAD LA BREA	63	289	92	1	445	1,307
4631-02	LA BREA COMMUNITY CENTRE POINT SABLE ROAD LA BREA	48	245	131	5	429	
	TOTALS CARRIED FORWARD	1,518	6,821	3,211	69	11,619	17,048

Elections to the House of Representatives, 2007
ELECTORAL DISTRICT OF LA BREA

POLLING DIVISION	POLLING STATION	VOTES CAST FOR EACH CANDIDATE			REJECTED BALLOTS	VOTES CAST	ELECTORAL LIST
		AGARD GILBERT C.O.P	JEFFREY FITZGERALD P.N.M	RATRAM RAVI U.N.C			
Number	Address				Number at each Polling Station	Number at each Polling Station	Number of Names on List by Polling Division
	TOTALS BROUGHT FORWARD	1,518	6,821	3,211	69	11,619	17,048
4632-01	BRIGHTON A.C. SCHOOL SOUTHERN MAIN ROAD LA BREA	34	210	30	0	274	805
4632-2	BRIGHTON A.C. SCHOOL SOUTHERN MAIN ROAD LA BREA	30	176	55	0	261	
4635	LA BREA COMMUNITY CENTRE POINT SABLE ROAD LA BREA	8	90	2	1	101	138
4640	BRIGHTON A.C. SCHOOL SOUTHERN MAIN ROAD LA BREA	31	379	8	11	429	646
4645	LA BREA R.C. SCHOOL RAIL ROAD AVENUE LA BREA	15	160	4	1	180	276
*4650 & 4660	LA BREA R.C. SCHOOL RAIL ROAD AVENUE LA BREA	22	232	3	3	260	406
4655	LA BREA R.C. SCHOOL RAIL ROAD AVENUE LA BREA	22	315	2	1	340	495
	TOTALS	1,680	8,383	3,315	86	13,464	19,814

*4650 and 4660 merged

Elections to the House of Representatives, 2007
ELECTORAL DISTRICT OF LA BREA

POLLING DIVISION	POLLING STATION	VOTES CAST FOR EACH CANDIDATE			REJECTED BALLOTS	VOTES CAST	ELECTORAL LIST
		AGARD GILBERT C.O.P	JEFFREY FITZGERALD P.N.M	RATIRAM RAVI U.N.C			
	TOTALS BROUGHT FORWARD	1,680	8,383	3,315	86	13,464	19,814
4665-01	VESSIGNY SECONDARY SCHOOL SOUTHERN MAIN ROAD VESSIGNY VILLAGE	33	223	16	0	272	834
4665-02	VESSIGNY SECONDARY SCHOOL SOUTHERN MAIN ROAD VESSIGNY VILLAGE	38	184	60	0	282	
4670	VANCE RIVER R.C. SCHOOL KERN STREET VANCE RIVER	25	298	45	0	368	533
*4675	VANCE RIVER R.C. SCHOOL KERN STREET VANCE RIVER	16	73	12	0	101	30
*4676	GUAPO GOVERNMENT PRIMARY SCHOOL SOUTHERN MAIN ROAD GUAPO	30	319	12	1	362	38
*4677	VANCE RIVER R.C. SCHOOL KERN STREET VANCE RIVER						111
	* 4675, and 4677 merged. TOTALS	1,822	9,480	3,460	87	14,849	21,360

ELECTORAL DISTRICT OF LA BREA

POLLING DIVISION	POLLING STATION	VOTES CAST FOR EACH CANDIDATE			REJECTED BALLOTS	VOTES CAST	ELECTORAL LIST
		AGARD GILBERT C.O.P	JEFFREY FITZGERALD F.N.M	RAYDRAM RAVI U.N.C			
	TOTALS BROUGHT FORWARD	1,822	9,480	3,460	87	14,849	21,360
*4680	GUAPO GOVERNMENT PRIMARY SCHOOL SOUTHERN MAIN ROAD GUAPO						574
4685-1	GUAPO GOVERNMENT PRIMARY SCHOOL SOUTHERN MAIN ROAD GUAPO	12	182	10	2	206	732
4685-2	GUAPO GOVERNMENT PRIMARY SCHOOL SOUTHERN MAIN ROAD GUAPO	15	211	14	1	241	
4690	GUAPO GOVERNMENT PRIMARY SCHOOL SOUTHERN MAIN ROAD GUAPO	12	182	6	1	201	368
	*4676 and 4680 merged TOTALS	1,861	10,055	3,490	91	15,497	23,034

I hereby certify that the foregoing is a Statement of the Poll showing the number of votes cast for each Candidate, and do on this 6th day of November, 2007 declare FITZGERALD JEFFREY elected.

PATRICK PHILLIP
Returning Officer
Electoral District of LA BREA

Elections to the House of Representatives, 2007

ELECTORAL DISTRICT OF LA HORQUETTA / TALPARO

POLLING DIVISION	POLLING STATION	VOTES CAST FOR EACH CANDIDATE			REJECTED BALLOTS	VOTES CAST	ELECTORAL LIST
		HAYNES DELON C.O.P	JOSEPH ROGER P.N.M.	KERNAHAN JENNIFFER U.N.C			
2051-01	LA HORQUETTA NORTH GOVT PRIMARY SCHOOL LP I LADY BIRD AVENUE, LA HORQUETTA	23	215	6	0	244	823
2051-02	LA HORQUETTA NORTH GOVT PRIMARY SCHOOL LP I LADY BIRD AVENUE, LA HORQUETTA	37	215	10	0	262	
2052-01	LA HORQUETTA NORTH GOVT PRIMARY SCHOOL LP I LADY BIRD AVENUE, LA HORQUETTA	36	262	22	0	320	527
2053-01	LA HORQUETTA NORTH GOVT PRIMARY SCHOOL LP I LADY BIRD AVENUE, LA HORQUETTA	43	165	22	1	231	833
2053-02	LA HORQUETTA NORTH GOVT PRIMARY SCHOOL LP I LADY BIRD AVENUE, LA HORQUETTA	40	176	27	2	245	
2054-01	LA HORQUETTA NORTH GOVT PRIMARY SCHOOL LP I LADY BIRD AVENUE, LA HORQUETTA	26	279	10	0	315	1213
2054-02	LA HORQUETTA NORTH GOVT PRIMARY SCHOOL LP I LADY BIRD AVENUE, LA HORQUETTA	39	317	20	5	381	
TOTALS CARRIED FORWARD		244	1,629	117	8	1,998	3,396

Elections to the House of Representatives, 2007
ELECTORAL DISTRICT OF LA HORQUETTA / TALPARO

POLLING DIVISION	POLLING STATION	VOTES CAST FOR EACH CANDIDATE			REJECTED BALLOTS	VOTES CAST	ELECTORAL LIST
		HAYNES DELON C.O.P	JOSEPH ROGER P.N.M.	KERNAHAN JENNIFER U.N.C			
	TOTALS BROUGHT FORWARD	244	1,629	117	8	1,998	3,396
2055-01	SAN RAFAEL R.C. SCHOOL TUMPUNA ROAD SAN RAFAEL	149	122	188	4	463	1395
2055-02	SAN RAFAEL R.C. SCHOOL TUMPUNA ROAD SAN RAFAEL	143	91	185	6	425	
2056-01	BRAZIL R.C. SCHOOL TALPARO MAIN ROAD BRAZIL	71	132	71	2	276	938
2056-02	BRAZIL R.C. SCHOOL TALPARO MAIN ROAD BRAZIL	95	105	111	2	313	
2057-01	LA HORQUETTA SOUTH GOVERNMENT PRIMARY SCHOOL LP 54 GLADIOLUS CRESCENT LA HORQUETTA	27	205	16	0	248	882
2057-02	LA HORQUETTA SOUTH GOVERNMENT PRIMARY SCHOOL LP 54 GLADIOLUS CRESCENT LA HORQUETTA	29	250	18	2	299	
2058-01	LA HOQUETTA REGIONAL COMPLEX MARJORIE PADMORE AVENUE, LA HORQUETTA	32	203	7	0	242	859
	TOTALS CARRIED FORWARD	790	2,737	713	24	4,264	7,470

Elections to the House of Representatives, 2007
 ELECTORAL DISTRICT OF LA HORQUETTA / TALPARO

POLLING DIVISION	POLLING STATION	VOTES CAST FOR EACH CANDIDATE			REJECTED BALLOTS	VOTES CAST	ELECTORAL LIST
		HAYNES DELON C.O.P	JOSEPH ROGER P.N.M.	KERNAHAN JENNIFER U.N.C			
	TOTALS BROUGHT FORWARD	790	2,737	713	24	4,264	7,470
2058-2	LA HORQUETTA REGIONAL COMPLEX MARJORIE PADMORE AVENUE, LA HORQUETTA	15	217	10	0	242	
2059-01	LA HORQUETTA SOUTH GOVERNMENT PRIMARY SCHOOL LP 54 GLADIOLUS CRESCENT LA HORQUETTA	35	311	4	1	351	1061
2059-02	LA HORQUETTA SOUTH GOVERNMENT PRIMARY SCHOOL LP 54 GLADIOLUS CRESCENT LA HORQUETTA	36	264	11	0	311	
2060	TALPARO RC SCHOOL SCHOOL STREET TALPARO	81	163	72	0	316	512
2061-01	LA HORQUETTA SOUTH GOVERNMENT PRIMARY SCHOOL LP 54 GLADIOLUS CRESCENT LA HORQUETTA	14	217	3	0	234	832
2061-02	LA HORQUETTA SOUTH GOVERNMENT PRIMARY SCHOOL LP 54 GLADIOLUS CRESCENT LA HORQUETTA	18	232	7	0	257	
2062-1	LA HORQUETTA REGIONAL COMPLEX MARJORIE PADMORE AVENUE, LA HORQUETTA	24	224	7	1	256	764
2062-2	LA HORQUETTA REGIONAL COMPLEX MARJORIE PADMORE AVENUE, LA HORQUETTA	27	194	7	4	232	
	TOTALS CARRIED FORWARD	1,040	4,559	834	30	6,463	10,639

Elections to the House of Representatives, 2007
 ELECTORAL DISTRICT OF LA HORQUETTA / TALPARO

POLLING DIVISION	POLLING STATION	VOTES CAST FOR EACH CANDIDATE			REJECTED BALLOTS	VOTES CAST	ELECTORAL LIST
		HAYNES DELON C.O.P	JOSEPH ROGER P.N.M.	KERNAHAN JENNIFER U.N.C			
	TOTALS BROUGHT FORWARD	1,040	4,559	834	30	6,463	10,639
2063-01	LA HORQUETTA RC CHURCH PARISH HALL URIAH BUZZ BUTLER AVENUE, PHASE III LA HORQUETTA	23	244	6	1	274	823
2063-02	LA HORQUETTA RC CHURCH PARISH HALL URIAH BUZZ BUTLER AVENUE, PHASE III LA HORQUETTA	18	204	9	3	234	
2064-01	LA HORQUETTA RC CHURCH PARISH HALL URIAH BUZZ BUTLER AVENUE, PHASE III LA HORQUETTA	29	227	3	1	260	861
2064-02	LA HORQUETTA RC CHURCH PARISH HALL URIAH BUZZ BUTLER AVENUE, PHASE III LA HORQUETTA	23	208	8	0	239	
2065-01	MUNDO NUEVO RC SCHOOL JOHN DILLON TRACE MUNDO NUEVO	37	127	52	0	216	764
2065-02	MUNDO NUEVO RC SCHOOL JOHN DILLON TRACE MUNDO NUEVO	51	91	92	1	235	
*2066	LA HORQUETTA RC CHURCH PARISH HALL URIAH BUZZ BUTLER AVENUE, PHASE III LA HORQUETTA	81	724	55	2	862	674
	TOTALS CARRIED FORWARD	1,302	6,384	1,059	38	8,783	13,761

* Polling Station where the ballots of Special Electors were intermixed (Rule 93 of the Election Rules).

Elections to the House of Representatives, 2007
 ELECTORAL DISTRICT OF LA BORQUETTA / TALPARO

POLLING DIVISION	POLLING STATION	VOTES CAST FOR EACH CANDIDATE			REJECTED BALLOTS	VOTES CAST	ELECTORAL LIST
		HAYNES DELON C.O.P.	JOSEPH ROGER P.N.M.	KERNAHAN JENNIFFER U.N.C.			
	TOTALS BROUGHT FORWARD	1,302	6,384	1,059	38	8,783	13,761
2070-01	TALPARO RC SCHOOL SCHOOL STREET TALPARO	28	23	79	1	131	187
2075-01	TALPARO RC SCHOOL SCHOOL STREET TALPARO	11	34	13	1	59	118
2080-01	SAN RAFAEL RC SCHOOL TUMPUNA ROAD, SAN RAFAEL	110	143	100	0	353	1186
2080-02	SAN RAFAEL RC SCHOOL TUMPUNA ROAD, SAN RAFAEL	100	170	118	0	388	
2085-01	WALLERFIELD EXTENSION SERVICES BUILDING AMAZON ROAD, WALLERFIELD	72	221	89	0	382	2055
2085-02	WALLERFIELD EXTENSION SERVICES BUILDING AMAZON ROAD, WALLERFIELD	90	202	98	3	393	
2085-03	WALLERFIELD EXTENSION SERVICES BUILDING AMAZON ROAD, WALLERFIELD	72	116	138	2	328	
	TOTALS CARRIED FORWARD	1,785	7,293	1,694	45	10,817	17,307

Elections to the House of Representatives, 2007
 ELECTORAL DISTRICT OF LA HORQUETTA / TALPARO

POLLING DIVISION	POLLING STATION	VOTES CAST FOR EACH CANDIDATE			REJECTED BALLOTS	VOTES CAST	ELECTORAL LIST
		HAYNES DELON C.O.P	JOSEPH ROGER P.N.M.	KERNAHAN JENNIFER U.N.C			
Number	Address				Number at each Polling Station	Number at each Polling Station	Number of Names on List by Polling Division
	TOTALS BROUGHT FORWARD	1,785	7,293	1,694	45	10,817	17,307
2660	MAMORAL RC SCHOOL MAMORAL ROAD #2 MAMORAL	87	180	164	0	431	641
2665-01	TODD'S ROAD RC SCHOOL FLETCHER'S ROAD TODD'S ROAD	27	109	108	2	246	738
2665-02	TODD'S ROAD RC SCHOOL FLETCHER'S ROAD TODD'S ROAD	69	55	148	2	274	
2670-01	TODD'S ROAD RC SCHOOL FLETCHER'S ROAD TODD'S ROAD	46	164	85	0	295	1159
2670-02	TODD'S ROAD RC SCHOOL FLETCHER'S ROAD TODD'S ROAD	53	173	227	2	455	
2671	TALPARO R.C. SCHOOL SCHOOL STREET TALPARO	12	89	5	0	106	191
2675	LAS LOMAS R.C. SCHOOL LAS LOMAS NO 1 LAS LOMAS	133	66	233	2	434	593
	TOTALS CARRIED FORWARD	2,212	8,129	2,664	53	13,058	20,629

Elections to the House of Representatives, 2007
 ELECTORAL DISTRICT OF LA HORQUETTA / TALPARO

POLLING DIVISION	POLLING STATION	VOTES CAST FOR EACH CANDIDATE			REJECTED BALLOTS	VOTES CAST	ELECTORAL LIST
		HAYNES DELON C.O.P	JOSEPH ROGER F.N.M.	KERNAHAN JENNIFFER U.N.C			
	TOTALS BROUGHT FORWARD	2,212	8,129	2,664	53	13,058	20,629
2680-01	LAS LOMAS #1 GOVERNMENT SCHOOL CARONI SOUTH BANK ROAD LAS LOMAS #2	113	62	258	7	440	2060
2680-02	LAS LOMAS #1 GOVERNMENT SCHOOL CARONI SOUTH BANK ROAD LAS LOMAS #2	141	72	242	1	456	
2680-03	LAS LOMAS #2 GOVERNMENT SCHOOL CARONI SOUTH BANK ROAD LAS LOMAS #2	127	61	330	7	525	
	TOTALS	2,593	8,324	3,494	68	14,479	22,689

125

I hereby certify that the foregoing is a Statement of the Poll showing the number of votes cast for each Candidate, and do on this 6th day of November, 2007
 declare ROGER JOSEPH elected.

DAPHNE MOORE
 Returning Officer
 Electoral District of LA HORQUETTA / TALPARO

Elections to the House of Representatives, 2007
ELECTORAL DISTRICT OF LAVENTILLE EAST / MORVANT

POLLING DIVISION	POLLING STATION	VOTES CAST FOR EACH CANDIDATE			REJECTED BALLOTS	VOTES CAST	ELECTORAL LIST
		CALLENDER LA TOYA C.O.P	COX DONNA P.N.M.	SMITH LENNOX U.N.C.			
0955-01	MISIR COMMUNITY CENTRE ST. FRANCOIS VALLEY ROAD MORVANT	28	223	5	3	259	2,186
0955-02	MISIR COMMUNITY CENTRE ST. FRANCOIS VALLEY ROAD MORVANT	16	251	5	5	277	
0955-03	MISIR COMMUNITY CENTRE ST. FRANCOIS VALLEY ROAD MORVANT	17	197	8	1	223	
0955-04	MISIR COMMUNITY CENTRE ST. FRANCOIS VALLEY ROAD MORVANT	31	265	7	2	305	
0995	ST DOMINIC'S R.C. SCHOOL 1 TAPANA STREET MORVANT	24	263	5	1	293	528
1000-01	MORVANT ANGLICAN PRIMARY SCHOOL DOS SANTOS STREET MORVANT	30	349	8	12	399	1,416
1000-02	MORVANT ANGLICAN PRIMARY SCHOOL DOS SANTOS STREET MORVANT	37	310	17	1	365	
1005-01	RUSSELL LATAPY SECONDARY SCHOOL CIPRIANI STREET MORVANT	43	258	15	1	317	1,910
	TOTALS CARRIED FORWARD	226	2,116	70	26	2,438	6,040

Elections to the House of Representatives, 2007

ELECTORAL DISTRICT OF LAVENTILLE EAST / MORVANT

POLLING DIVISION	POLLING STATION	VOTES CAST FOR EACH CANDIDATE			REJECTED BALLOTS	VOTES CAST	ELECTORAL LIST
		CALLENDER LA TOYA C.O.P	COX DONNA P.N.M.	SMITH LENNOX U.N.C.			
	TOTALS BROUGHT FORWARD	226	2,116	70	26	2,438	6,040
1005-02	RUSSELL LATAPY SECONDARY SCHOOL CIPRIANI STREET MORVANT	34	215	24	6	279	
1005-03	RUSSELL LATAPY SECONDARY SCHOOL CIPRIANI STREET MORVANT	21	160	22	0	203	
1135-01	HIMALAYA SPORTS CLUB THIRD AVENUE SAN JUAN	36	240	36	4	316	2,228
1135-02	HIMALAYA SPORTS CLUB THIRD AVENUE SAN JUAN	45	258	20	0	323	
1135-03	HIMALAYA SPORTS CLUB THIRD AVENUE SAN JUAN	42	221	16	1	280	
1135-04	HIMALAYA SPORTS CLUB THIRD AVENUE SAN JUAN	42	204	17	0	263	
1145-01	MALICK SENIOR COMPREHENSIVE SCHOOL COCONUT DRIVE MORVANT	46	314	6	0	366	713
1146-01	MALICK SENIOR COMPREHENSIVE SCHOOL COCONUT DRIVE MORVANT	34	301	1	0	336	578
	TOTALS CARRIED FORWARD	526	4,029	212	37	4,804	9,559

Elections to the House of Representatives, 2007

ELECTORAL DISTRICT OF LAVENTILLE EAST / MORVANT

POLLING DIVISION	POLLING STATION	VOTES CAST FOR EACH CANDIDATE			REJECTED BALLOTS	VOTES CAST	ELECTORAL LIST
		CALLENDER LA TOYA C.O.P	COX DONNA F.N.M.	SMITH LENNOX E.N.C.			
	TOTALS BROUGHT FORWARD	526	4,029	212	37	4,804	9,559
1147-01	MALICK SENIOR COMPREHENSIVE SCHOOL COCONUT DRIVE MORVANT	24	280	7	0	311	624
1148-01	MALICK SENIOR COMPREHENSIVE SCHOOL COCONUT DRIVE MORVANT	15	67	9	0	91	213
1149-01	MALICK SENIOR COMPREHENSIVE SCHOOL COCONUT DRIVE MORVANT	15	231	7	0	253	499
1150-01	MALICK GIRLS' R.C. SCHOOL 6TH AVENUE NORTH BARATARIA	29	154	76	2	261	434
1151-01	MALICK COMMUNITY CENTRE LP 57, NINTH STREET MALICK	51	229	49	0	329	594
1152-01	MALICK COMMUNITY CENTRE LP 57, NINTH STREET MALICK	51	192	71	0	314	566
	TOTALS CARRIED FORWARD	711	5,182	431	39	6,363	12,489

Elections to the House of Representatives, 2007

ELECTORAL DISTRICT OF LAVENTILLE EAST / MORVANT

POLLING DIVISION	POLLING STATION	VOTES CAST FOR EACH CANDIDATE			REJECTED BALLOTS	VOTES CAST	ELECTORAL LIST
		CALLENDER LA TOYA C.O.P	COX DONNA P.N.M.	SMITH LENNOX U.N.C.			
	TOTALS BROUGHT FORWARD	711	5,182	431	39	6,363	12,489
1153-01	MALICK SENIOR COMPREHENSIVE SCHOOL COCONUT DRIVE MORVANT	21	82	17	1	121	297
1154-01	MALICK SENIOR COMPREHENSIVE SCHOOL COCONUT DRIVE MORVANT	27	195	63	0	285	530
*1155-01	MALICK YOUTH FACILITY 7TH AVENUE NORTH BARATARIA	78	451	106	1	636	1,419
1155-02	MALICK YOUTH FACILITY 7TH AVENUE NORTH BARATARIA	55	222	127	1	405	
1156-01	MALICK YOUTH FACILITY 7TH AVENUE NORTH BARATARIA	47	88	62	0	197	777
1156-02	MALICK YOUTH FACILITY 7TH AVENUE NORTH BARATARIA	66	85	101	0	252	
1160-01	MORVANT NEW GOVERNMENT SCHOOL LP 2 COSMOS STREET MORVANT	30	290	9	2	331	1,365
	TOTALS CARRIED FORWARD	1,035	6,595	916	44	8,590	16,877

* Polling Station where the ballots of Special Electors were intermixed (Rule 93 of the Election Rules).

Elections to the House of Representatives, 2007

ELECTORAL DISTRICT OF LAVENTILLE EAST/MORVANT

POLLING DIVISION	POLLING STATION	VOTES CAST FOR EACH CANDIDATE			REJECTED BALLOTS	VOTES CAST	ELECTORAL LIST
		Number at each Polling Station	Number at each Polling Station	Number of Names on List by Polling Division			
Number	Address	CALLENDER LA TOYA C.O.P	COX DONNA P.N.M.	SMITH LENNOX U.N.C.			
	TOTALS BROUGHT FORWARD	1,035	6,595	916	44	8,590	16,877
1160-02	MORVANT NEW GOVERNMENT SCHOOL LP 2 COSMOS STREET MORVANT	37	241	9	3	290	
1165-01	MORVANT NEW GOVERNMENT SCHOOL LP 2 COSMOS STREET MORVANT	27	253	4	0	284	1,157
1165-02	MORVANT NEW GOVERNMENT SCHOOL LP 2 COSMOS STREET MORVANT	28	232	8	0	268	
1170	LOWER MORVANT GOV'T PRIMARY SCHOOL LADY YOUNG AVENUE MORVANT	14	200	14	2	230	467
1171	LOWER MORVANT GOV'T PRIMARY SCHOOL LADY YOUNG AVENUE MORVANT	15	74	5	0	94	173
1175-01	MALICK SENIOR COMPREHENSIVE SCHOOL COCONUT DRIVE MORVANT	24	236	13	0	273	963
	TOTALS CARRIED FORWARD	1,180	7,831	969	49	10,029	19,637

Elections to the House of Representatives, 2007

ELECTORAL DISTRICT OF LAVENTILLE EAST / MORVANT

POLLING DIVISION	POLLING STATION	VOTES CAST FOR EACH CANDIDATE			REJECTED BALLOTS	VOTES CAST	ELECTORAL LIST
		CALLENDER LA TOYA C.O.P	COX DONNA F.N.M.	SMITH LENNOX U.N.C.			
	TOTALS BROUGHT FORWARD	1,180	7,831	969	49	10,029	19,637
1175-02	MALICK SENIOR COMPREHENSIVE SCHOOL COCONUT DRIVE MORVANT	14	230	11	0	255	
1176-01	MALICK SENIOR COMPREHENSIVE SCHOOL COCONUT DRIVE MORVANT	8	91	3	0	102	266
1180	RUSSELL LATAPY SECONDARY SCHOOL CIPRIANI STREET MORVANT	22	201	7	0	230	426
1185-01	LOWER MORVANT GOV'T PRIMARY SCHOOL LADY YOUNG AVENUE MORVANT	48	283	16	3	350	1,651
1185-02	LOWER MORVANT GOV'T PRIMARY SCHOOL LADY YOUNG AVENUE MORVANT	26	241	11	1	279	
1185-03	LOWER MORVANT GOV'T PRIMARY SCHOOL LADY YOUNG AVENUE MORVANT	21	176	9	1	207	
1190	LAVENTILLE COMMUNITY COMPLEX ANGOSTURA STREET, EASTERN MAIN ROAD LAVENTILLE	37	216	14	1	268	559
	TOTALS CARRIED FORWARD	1,356	9,269	1,040	55	11,720	22,539

ELECTORAL DISTRICT OF LAVENTILLE EAST / MORVANT

POLLING DIVISION	POLLING STATION	VOTES CAST FOR EACH CANDIDATE			REJECTED BALLOTS	VOTES CAST	ELECTORAL LIST
		CALLENDER LA TOYA C.O.P.	COX DONNA P.N.M.	SMITH LENNOX U.N.C.			
	TOTALS BROUGHT FORWARD	1,356	9,269	1,040	55	11,720	22,539
1195-01	ST DOMINIC'S R.C. SCHOOL 1 TAPANA STREET MORVANT	18	177	2	0	197	727
1195-02	ST DOMINIC'S R.C. SCHOOL 1 TAPANA STREET MORVANT	17	191	2	1	211	
1196	LOWER MORVANT GOV'T PRIMARY SCHOOL LADY YOUNG AVENUE MORVANT	27	315	5	0	347	673
1210	LAVENTILLE GIRLS' GOV'T PRIMARY SCHOOL TOUSSAINT TRACE LAVENTILLE	15	181	5	0	201	407
1294-01	LAVENTILLE COMMUNITY COMPLEX ANGOSTURA STREET, EASTERN MAIN ROAD LAVENTILLE	15	250	10	0	275	1,198
1294-02	LAVENTILLE COMMUNITY COMPLEX ANGOSTURA STREET, EASTERN MAIN ROAD LAVENTILLE	35	225	22	0	282	
1310	SUCCESS R.C. PRIMARY SCHOOL 4 CHURCH STREET, EASTERN MAIN ROAD LAVENTILLE	15	148	12	0	175	315
1315	LAVENTILLE COMMUNITY COMPLEX ANGOSTURA STREET, EASTERN MAIN ROAD LAVENTILLE	37	313	9	0	359	670
	TOTALS	1,535	11,069	1,107	56	13,767	26,529

I hereby certify that the foregoing is a Statement of the Poll showing the number of votes cast for each Candidate, and do on this 6th day of November, 2007
declare DONNA COX elected.

GENET PILGRIM-SIMMONS
Returning Officer
Electoral District of LAVENTILLE EAST / MORVANT.

Elections to the House of Representatives, 2007
 ELECTORAL DISTRICT OF LAVENTILLE WEST

POLLING DIVISION	POLLING STATION	VOTES CAST FOR EACH CANDIDATE			REJECTED BALLOTS	VOTES CAST	ELECTORAL LIST
		DAVY JULIET U.N.C.	HYPOLITE NILEUNG P.N.M.	ST. CLAIR DAVID C.O.P.			
0700-01	ESCALLIER A.C. SCHOOL LANGE STREET, GONZALES BELMONT	1	190	29	0	220	1,096
0700-02	ESCALLIER A.C. SCHOOL LANGE STREET, GONZALES BELMONT	6	216	27	1	250	
0705	ESCALLIER A.C. SCHOOL LANGE STREET, GONZALES BELMONT	5	163	25	0	193	411
0750-01	ESCALLIER A.C. SCHOOL LANGE STREET, GONZALES BELMONT	25	135	36	2	198	763
0750-02	ESCALLIER A.C. SCHOOL LANGE STREET, GONZALES BELMONT	24	106	44	0	174	
0980	ST BARB'S CENTRAL COMMUNITY CENTRE ST BARB'S ROAD, BELMONT	3	292	47	1	343	651
0985-01	ST. FRANCOIS GIRLS COLLEGE ST .FRANCOIS VALLEY ROAD BELMONT	11	215	29	0	255	1,195
	TOTALS CARRIED FORWARD	75	1,317	237	4	1,633	4,116

Elections to the House of Representatives, 2007

ELECTORAL DISTRICT OF LAVENTILLE WEST

POLLING DIVISION	POLLING STATION	VOTES CAST FOR EACH CANDIDATE			REJECTED BALLOTS	VOTES CAST	ELECTORAL LIST
		DAVY JULIET U.N.C.	HYPOLITE NILEUNG P.N.M.	ST. CLAIR DAVID C.O.P.			
	TOTALS BROUGHT FORWARD	75	1,317	237	4	1,633	4,116
0985-02	ST. FRANCOIS GIRLS COLLEGE ST. FRANCOIS VALLEY ROAD BELMONT	3	235	17	1	256	
0990-01	ST. BARB'S GOVERNMENT PRIMARY SCHOOL MENTOR ALLEY, LAVENTILLE	4	212	19	0	235	1,640
0990-02	ST. BARB'S GOVERNMENT PRIMARY SCHOOL MENTOR ALLEY, LAVENTILLE	4	214	18	1	237	
0990-03	ST. BARB'S GOVERNMENT PRIMARY SCHOOL MENTOR ALLEY, LAVENTILLE	4	197	8	0	209	
1200-01	CHINAPOO COMMUNITY CENTRE LAVENTILLE ROAD, CHINAPOO VILLAGE MORVANT	8	142	12	2	164	773
1200-02	CHINAPOO COMMUNITY CENTRE LAVENTILLE ROAD, CHINAPOO VILLAGE MORVANT	17	136	15	0	168	
1201-01	CHINAPOO GOVERNMENT PRIMARY SCHOOL LAVENTILLE ROAD, CHINAPOO MORVANT	3	217	27	1	248	1,114
	TOTALS CARRIED FORWARD	118	2,670	353	9	3,150	7,643

Elections to the House of Representatives, 2007

ELECTORAL DISTRICT OF LAVENTILLE WEST

POLLING DIVISION	POLLING STATION	VOTES CAST FOR EACH CANDIDATE			REJECTED BALLOTS	VOTES CAST	ELECTORAL LIST
		DAVY JULIET U.N.C.	HYPOLITE NILEUNG F.N.M.	ST. CLAIR DAVID C.O.P.			
	TOTALS BROUGHT FORWARD	118	2,670	353	9	3,150	7,643
1201-02	CHINAPOO GOVERNMENT PRIMARY SCHOOL LAVENTILLE ROAD, CHINAPOO MORVANT	6	239	19	0	264	
1205-01	CHINAPOO GOVERNMENT PRIMARY SCHOOL LAVENTILLE ROAD, CHINAPOO MORVANT	7	191	18	1	217	825
1205-02	CHINAPOO GOVERNMENT PRIMARY SCHOOL LAVENTILLE ROAD, CHINAPOO MORVANT	4	147	27	1	179	
1206-01	MORVANT/LAVENTILLE SENIOR SEC SCHOOL PELICAN EXTENSION ROAD MORVANT.	5	194	25	1	225	862
1206-02	MORVANT/LAVENTILLE SENIOR SEC SCHOOL PELICAN EXTENSION ROAD MORVANT.	6	135	34	1	176	
1215	LAVENTILLE GIRL'S GOV'T PRIMARY SCHOOL TOUSSAINT TRACE LAVENTILLE	3	224	14	2	243	459
1220-01	LAVENTILLE BOYS' GOV'T PRIMARY SCHOOL TOUSSAINT TRACE LAVENTILLE	8	214	19	1	242	1,572
	TOTALS CARRIED FORWARD	157	4,014	509	16	4,696	11,361

Elections to the House of Representatives, 2007

ELECTORAL DISTRICT OF LAVENTILLE WEST

POLLING DIVISION	POLLING STATION	VOTES CAST FOR EACH CANDIDATE			REJECTED BALLOTS	VOTES CAST	ELECTORAL LIST
		DAVY JULIET U.N.C.	HYPOLITE NILEUNG P.N.M.	ST. CLAIR DAVID C.O.P.			
	TOTALS BROUGHT FORWARD	157	4,014	509	16	4,696	11,361
1220-02	LAVENTILLE BOYS' GOV'T PRIMARY SCHOOL TOUSSAINT TRACE LAVENTILLE	4	232	29	0	265	
1220-03	LAVENTILLE BOYS' GOV'T PRIMARY SCHOOL TOUSSAINT TRACE LAVENTILLE	3	230	20	2	255	
1225	SUCCESS CENTRAL COMMUNITY COUNCIL MARCELLA STREET LAVENTILLE.	2	135	16	2	155	289
1230	SUCCESS CENTRAL COMMUNITY COUNCIL MARCELLA STREET LAVENTILLE.	4	192	23	0	219	427
1235-01	LAVENTILLE GIRLS' GOV'T PRIMARY SCHOOL TOUSSAINT TRACE LAVENTILLE	5	247	24	1	277	1,258
1235-02	LAVENTILLE GIRLS' GOV'T PRIMARY SCHOOL TOUSSAINT TRACE LAVENTILLE	3	226	21	0	250	
1240-01	TROUMACAQUE COMMUNITY CENTRE TROUMACAQUE ROAD, LAVENTILLE	7	276	14	4	301	1,085
	TOTALS CARRIED FORWARD	185	5,552	656	25	6,418	14,420

Elections to the House of Representatives, 2007
ELECTORAL DISTRICT OF LAVENTILLE WEST

POLLING DIVISION	POLLING STATION	VOTES CAST FOR EACH CANDIDATE			REJECTED BALLOTS	VOTES CAST	ELECTORAL LIST
		DAVY JULIET U.N.C.	HYPOLITE NILEUNG P.N.M.	ST. CLAIR DAVID C.O.P.			
	TOTALS BROUGHT FORWARD	185	5,552	656	25	6,418	14,420
1240-02	TROUMACAQUE COMMUNITY CENTRE TROUMACAQUE ROAD, LAVENTILLE	2	218	13	2	235	
1241-01	MORVANT/LAVENTILLE SENIOR SEC SCHOOL PELICAN EXTENSION ROAD MORVANT.	2	257	20	0	279	993
1241-02	MORVANT/LAVENTILLE SENIOR SEC SCHOOL PELICAN EXTENSION ROAD MORVANT.	0	152	18	0	170	
1245-01	ST BARB'S GOV'T PRIMARY SCHOOL, MENTOR ALLEY LAVENTILLE	4	217	24	1	246	1,052
1245-02	ST BARB'S GOV'T PRIMARY SCHOOL, MENTOR ALLEY LAVENTILLE	3	171	9	0	183	
1250-01	ST BARB'S GOV'T PRIMARY SCHOOL, MENTOR ALLEY LAVENTILLE	4	256	18	5	283	1,303
1250-02	ST BARB'S GOV'T PRIMARY SCHOOL, MENTOR ALLEY LAVENTILLE	4	268	18	0	290	
	TOTALS CARRIED FORWARD	204	7,091	776	33	8,104	17,768

Elections to the House of Representatives, 2007

ELECTORAL DISTRICT OF LAVENTILLE WEST

POLLING DIVISION	POLLING STATION	VOTES CAST FOR EACH CANDIDATE			REJECTED BALLOTS	VOTES CAST	ELECTORAL LIST
		DAVY JULIET U.N.C.	HYPOLITE NILEUNG P.N.M.	ST. CLAIR DAVID C.O.P.			
	TOTALS BROUGHT FORWARD	204	7,091	776	33	8,104	17,768
1255-01	OUR LADY OF LAVENTILLE R.C. SCHOOL PICTON ROAD LAVENTILLE	3	300	16	1	320	1,436
1255-02	OUR LADY OF LAVENTILLE R.C. SCHOOL PICTON ROAD LAVENTILLE	1	285	18	1	305	
1260-01	SUCCESS/LAVENTILLE COMPOSITE SCHOOL EASTERN MAIN ROAD LAVENTILLE.	7	174	21	0	202	887
1260-02	SUCCESS/LAVENTILLE COMPOSITE SCHOOL EASTERN MAIN ROAD LAVENTILLE.	8	159	16	1	184	
*1265-01	SUCCESS/LAVENTILLE COMPOSITE SCHOOL EASTERN MAIN ROAD LAVENTILLE.	18	519	39	0	576	1,306
1265-02	SUCCESS/LAVENTILLE COMPOSITE SCHOOL EASTERN MAIN ROAD LAVENTILLE.	13	264	30	0	307	
1270-01	ST PHILLIPS GOV'T PRIMARY SCHOOL PLAISANCE ROAD PORT OF SPAIN	5	240	20	0	265	1,742
1270-02	ST PHILLIPS GOV'T PRIMARY SCHOOL PLAISANCE ROAD PORT OF SPAIN	1	210	15	0	226	
	TOTALS CARRIED FORWARD	260	9,242	951	36	10,489	23,139

* Polling Station where the ballots of Special Electors were intermixed (Rule 93 of the Election Rules).

Elections to the House of Representatives, 2007
ELECTORAL DISTRICT OF LAVENTILLE WEST

POLLING DIVISION	POLLING STATION	VOTES CAST FOR EACH CANDIDATE			REJECTED BALLOTS	VOTES CAST	ELECTORAL LIST
		DAVY JULIET U.N.C.	HYPOLITE NILEUNG P.N.M.	ST. CLAIR DAVID C.O.P.			
	TOTALS BROUGHT FORWARD	260	9,242	951	36	10,489	23,139
1270-03	ST PHILLIPS GOV'T PRIMARY SCHOOL PLAISANCE ROAD LAVENTILLE	3	269	21	3	296	
1290-01	EXCEL COMPOSITE SCHOOL MAIN STREET BEETHAM	17	264	30	3	314	1,733
1290-02	EXCEL COMPOSITE SCHOOL MAIN STREET BEETHAM	18	306	18	1	343	
1290-03	EXCEL COMPOSITE SCHOOL MAIN STREET BEETHAM	18	220	17	2	257	
1295	SUCCESS/LAVENTILLE COMPOSITE SCHOOL EASTERN MAIN ROAD LAVENTILLE	3	69	11	0	83	175
1300	SUCCESS/LAVENTILLE COMPOSITE SCHOOL EASTERN MAIN ROAD LAVENTILLE	10	88	8	0	106	224
1305	LAVENTILLE GIRL'S GOV'T PRIMARY SCHOOL TOUSSAINT TRACE LAVENTILLE	14	179	29	0	222	362
	TOTALS	343	10,637	1,085	45	12,110	25,633

I hereby certify that the foregoing is a Statement of the Poll showing the number of votes cast for each Candidate, and do on this 6th day of November, 2007 declare NILEUNG HYPOLITE elected.

JOSEPH PIERRE
Returning Officer
Electoral District of LAVENTILLE WEST

Elections to the House of Representatives, 2007
ELECTORAL DISTRICT OF LOPINOT / BON AIR WEST

POLLING DIVISION	POLLING STATION	VOTES CAST FOR EACH CANDIDATE			REJECTED BALLOTS	VOTES CAST	ELECTORAL LIST
		CHAITAN JEROME C.O.P	PARSANLAL NEIL P.N.M.	WILLIAMS PRAKASH U.N.C			
Number	Address				Number at each Polling Station	Number at each Polling Station	Number of Names on List by Polling Division
*1765-01	ST. MARY'S CHILDREN'S HOME ANGLICAN SCHOOL 4 RICHARD STREET TACARIGUA	116	367	165	3	651	991
1765-02	ST. MARY'S CHILDREN'S HOME ANGLICAN SCHOOL 4 RICHARD STREET TACARIGUA	119	67	244	1	431	
1770-01	FIVE RIVERS ISLAMIA TIA PRIMARY SCHOOL SAMNAH STREET FIVE RIVERS, AROUCA	40	197	31	0	268	767
1770-02	FIVE RIVERS ISLAMIA TIA PRIMARY SCHOOL SAMNAH STREET FIVE RIVERS, AROUCA	70	150	47	2	269	
1775-01	FIVE RIVERS ISLAMIA TIA PRIMARY SCHOOL SAMNAH STREET FIVE RIVERS, AROUCA	84	290	80	2	456	668
1780-01	FIVE RIVERS GOV'T SECONDARY SCHOOL RANGE ROAD, FIVE RIVERS AROUCA	75	171	185	4	435	2,362
1780-02	FIVE RIVERS GOV'T SECONDARY SCHOOL RANGE ROAD, FIVE RIVERS AROUCA	75	154	168	0	397	
	TOTALS CARRIED FORWARD	579	1,396	920	12	2,907	4,788

* Polling Station where the ballots of Special Electors were intermixed (Rule 93 of the Election Rules).

Elections to the House of Representatives, 2007

ELECTORAL DISTRICT OF LOPINOT / BON AIR WEST

POLLING DIVISION	POLLING STATION	VOTES CAST FOR EACH CANDIDATE			REJECTED BALLOTS	VOTES CAST	ELECTORAL LIST
		CHAITAN JEROME C.O.P	PARSANLAL NEIL P.N.M.	WILLIAMS PRAKASH U.N.C			
	TOTALS BROUGHT FORWARD	579	1,396	920	12	2,907	4,788
1780-03	FIVE RIVERS GOVT SECONDARY SCHOOL RANGE ROAD, FIVE RIVERS AROUCA	106	108	313	3	530	
1780-04	FIVE RIVERS GOVT SECONDARY SCHOOL RANGE ROAD, FIVE RIVERS AROUCA	60	159	134	0	353	
1810-01	ST. FINBAR'S GIRLS' RC SCHOOL CONVENT STREET AROUCA	62	194	130	0	386	1,161
1810-02	ST. FINBAR'S GIRLS' RC SCHOOL CONVENT STREET AROUCA	75	138	228	2	443	
1835-01	AROUCA GOVT PRIMARY SCHOOL LF 3 GOLDEN GROVE ROAD AROUCA	56	103	134	2	295	428
1840	AROUCA GOVT PRIMARY SCHOOL LF 3 GOLDEN GROVE ROAD AROUCA	66	210	58	4	338	533
1845-01	PUNDIT TEELUCKDHARRY FIVE RIVERS HINDU SCHOOL LF 63 1ST STREET FIVE RIVERS, AROUCA	84	237	72	1	394	1,259
	TOTALS CARRIED FORWARD	1,088	2,545	1,989	24	5,646	8,169

Elections to the House of Representatives, 2007
ELECTORAL DISTRICT OF LOPINOT / BON AIR WEST

POLLING DIVISION	POLLING STATION	VOTES CAST FOR EACH CANDIDATE			REJECTED BALLOTS	VOTES CAST	ELECTORAL LIST
		CHAITAN JEROME C.O.P	PARSANLAL NEIL P.N.M.	WILLIAMS PRAKASH U.N.C			
Number	Address				Number, at each Polling Station	Number, at each Polling Station	Number of Names on List by Polling Division
	TOTALS BROUGHT FORWARD	1,088	2,545	1,989	24	5,646	8,169
1845-02	PUNDIT TEELUCKDHARRY FIVE RIVERS HINDU SCHOOL LP 63 1ST STREET FIVE RIVERS, AROUCA	128	170	182	3	483	
1850-01	FIVE RIVERS GOV'T SECONDARY SCHOOL RANGE ROAD, FIVE RIVERS AROUCA	109	256	66	1	432	1,274
1850-02	FIVE RIVERS GOV'T SECONDARY SCHOOL RANGE ROAD, FIVE RIVERS AROUCA	120	188	116	1	425	
1851-01	FIVE RIVERS GOV'T SECONDARY SCHOOL RANGE ROAD, FIVE RIVERS AROUCA	42	240	49	1	332	1,512
1851-02	FIVE RIVERS GOV'T SECONDARY SCHOOL RANGE ROAD, FIVE RIVERS AROUCA	41	233	67	0	341	
1851-03	FIVE RIVERS GOV'T SECONDARY SCHOOL RANGE ROAD, FIVE RIVERS AROUCA	25	201	60	1	287	
1855-01	ST. FINBAR'S GIRLS' RC SCHOOL CONVENT STREET AROUCA.	55	303	42	1	401	1,721
	TOTALS CARRIED FORWARD	1,608	4,136	2,571	32	8,347	12,676

Elections to the House of Representatives, 2007
 ELECTORAL DISTRICT OF LOPINOT / BON AIR WEST

ROLLING VISION Number	POLLING STATION Address	VOTES CAST FOR EACH CANDIDATE			REJECTED BALLOTS Number at each Polling Station	VOTES CAST Number at each Polling Station	ELECTORAL LIST Number of Names on List by Polling Division
		CHAITAN JEROME C.O.P	PARSANLAL NEIL P.N.M.	WILLIAMS PRAKASH U.N.C			
	TOTALS BROUGHT FORWARD	1,608	4,136	2,571	32	8,347	12,676
155-02	ST. FINBAR'S GIRLS' RC SCHOOL CONVENT STREET AROUCA.	63	288	63	2	416	
55-03	ST. FINBAR'S GIRLS' RC SCHOOL CONVENT STREET AROUCA.	88	250	54	3	395	
60-01	ST. PIUS AROUCA BOYS' R.C. SCHOOL LP 2 LOPINOT ROAD AROUCA	82	292	98	2	474	2,153
60-02	ST. PIUS AROUCA BOYS' R.C. SCHOOL LP 2 LOPINOT ROAD AROUCA	85	216	184	2	487	
50-03	ST. PIUS AROUCA BOYS' R.C. SCHOOL LP 2 LOPINOT ROAD AROUCA	84	244	153	0	481	
865	SURREY VILLAGE COMMUNITY CENTRE LP 68 LOPINOT ROAD LOPINOT	128	130	152	1	411	625
170	LA VERONICA R.C. PRIMARY SCHOOL LP 134 UPPER LOPINOT ROAD LOPINOT VILLAGE	181	203	107	1	492	713
	TOTALS CARRIED FORWARD	2,319	5,759	3,382	43	11,503	16,167

Elections to the House of Representatives, 2007
 ELECTORAL DISTRICT OF LOPINOT / BON AIR WEST

POLLING DIVISION	POLLING STATION	VOTES CAST FOR EACH CANDIDATE			REJECTED BALLOTS	VOTES CAST	ELECTORAL LIST
		CHAITAN JEROME C.O.P	PARSANLAL NEIL P.N.M.	WILLIAMS PRAKASH U.N.C			
	TOTALS BROUGHT FORWARD	2,319	5,759	3,382	43	11,503	16,167
1940-01	ARIMA SENIOR COMPREHENSIVE SCHOOL ARIMA OLD ROAD ARIMA	71	145	27	1	244	760
1940-02	ARIMA SENIOR COMPREHENSIVE SCHOOL ARIMA OLD ROAD ARIMA	58	130	57	0	245	
1941	ARIMA SENIOR COMPREHENSIVE SCHOOL ARIMA OLD ROAD ARIMA	103	264	16	0	383	597
1942	D'ABADIE GOVERNMENT PRIMARY SCHOOL LP 557, EASTERN MAIN ROAD D'ABADIE	136	199	137	3	475	699
1943-01	D'ABADIE GOVERNMENT PRIMARY SCHOOL LP 557, EASTERN MAIN ROAD D'ABADIE	32	178	27	0	237	791
1943-02	D'ABADIE GOVERNMENT PRIMARY SCHOOL LP 557, EASTERN MAIN ROAD D'ABADIE	40	179	37	1	257	
1945-01	ARIMA SENIOR COMPREHENSIVE SCHOOL ARIMA OLD ROAD ARIMA	70	292	33	0	395	2,846
	TOTALS CARRIED FORWARD	2,829	7,146	3,716	48	13,739	21,860

Elections to the House of Representatives, 2007
 ELECTORAL DISTRICT OF LOPINOT / BON AIR WEST

POLLING DIVISION	POLLING STATION	VOTES CAST FOR EACH CANDIDATE			REJECTED BALLOTS	VOTES CAST	ELECTORAL LIST
		CHAFFAN JEROME C.O.P	PARSANLAL NEIL P.N.M.	WILLIAMS PRAKASH U.N.C			
	TOTALS BROUGHT FORWARD	2,829	7,146	3,716	48	13,739	21,860
45-02	ARIMA SENIOR COMPREHENSIVE SCHOOL ARIMA OLD ROAD ARIMA	67	300	40	3	410	
45-03	ARIMA SENIOR COMPREHENSIVE SCHOOL ARIMA OLD ROAD ARIMA	88	348	44	0	480	
45-04	ARIMA SENIOR COMPREHENSIVE SCHOOL ARIMA OLD ROAD ARIMA	89	307	61	5	462	
990	ARIMA SENIOR COMPREHENSIVE SCHOOL ARIMA OLD ROAD ARIMA	65	274	28	0	367	567
991	ARIMA SENIOR COMPREHENSIVE SCHOOL ARIMA OLD ROAD ARIMA	52	160	18	2	232	407
	TOTALS	3,190	8,535	3,907	58	15,690	22,834

14
5

certify that the foregoing is a Statement of the Poll showing the number of votes cast for each Candidate, and do on this 6th day of November, 2007
 NEIL PARSANLAL elected.

EVELYN PERSAD
 Returning Officer
 Electoral District of LOPINOT/BON AIR WEST

Elections to the House of Representatives, 2007

ELECTORAL DISTRICT OF MAYARO

POLLING STATION	VOTES CAST FOR EACH CANDIDATE			REFLECTED	VOTES	ELECTORAL
	MISCHER-BOYD MICHELLE P.N.M.	MOONAN RABINDRA C.O.F	PETERS WINSTON UNC	Number at each Polling Station	Number at each Polling Station	Number of Names on List by Polling Division
MAFEKING GOVERNMENT PRIMARY SCHOOL NAPARIMA MAYARO ROAD MAFEKING VILLAGE, MAYARO	68	34	151	1	254	357
KERNAHAM CHURCH (TABERNACLE) KERNAHAM VILLAGE ORTOIRE, MAYARO	10	1	95	0	106	117
MAFEKING GOVERNMENT PRIMARY SCHOOL NAPARIMA MAYARO ROAD MAFEKING VILLAGE, MAYARO	276	39	114	4	433	701
MAFEKING GOVERNMENT PRIMARY SCHOOL NAPARIMA MAYARO ROAD MAFEKING VILLAGE, MAYARO	89	45	115	0	249	389
ORTOIRE COMMUNITY CENTRE CIRCULAR STREET ORTOIRE VILLAGE, MAYARO	35	8	101	1	145	184
ORTOIRE R.C. PRIMARY SCHOOL MANZANILLA MAYARO ROAD ST JOSEPH VILLAGE, MAYARO	214	26	106	0	346	489
MAYARO CIVIC CENTRE PLAISANCE VILLAGE MAYARO	183	12	81	3	279	878
TOTALS CARRIED FORWARD	875	165	763	9	1,812	3,115

Elections to the House of Representatives, 2007

ELECTORAL DISTRICT OF MAYARO

LING SION	POLLING STATION	VOTES CAST FOR EACH CANDIDATE			REJECTED BALLOTS	VOTES CAST	ELECTORAL LIST
		MISCHER-BOYD MICHELLE P.N.M.	MOONAN RABINDRA C.O.P.	PETERS WINSTON U.N.C.			
					Number at each Polling Station	Number at each Polling Station	Number of Names on List by Polling Division
	TOTALS BROUGHT FORWARD	875	165	763	9	1,812	3,115
-02	MAYARO CIVIC CENTRE PLAISANCE VILLAGE MAYARO	156	16	127	0	299	
-01	MAYARO GOVERNMENT SCHOOL PLAISANCE VILLAGE MAYARO	233	12	63	0	308	993
-02	MAYARO GOVERNMENT SCHOOL PLAISANCE VILLAGE MAYARO	238	15	81	1	335	
-01	MAYARO GOVERNMENT SCHOOL PLAISANCE VILLAGE MAYARO	174	14	98	1	287	860
-02	MAYARO GOVERNMENT SCHOOL PLAISANCE VILLAGE MAYARO	165	22	110	0	297	
0	ST. THOMAS R.C. PRIMARY SCHOOL MAYARO GUAYAGUAYARE ROAD RADIX VILLAGE MAYARO	265	38	153	4	460	695
	TOTALS CARRIED FORWARD	2,106	282	1,395	15	3,798	5,663

Elections to the House of Representatives, 2007

ELECTORAL DISTRICT OF MAYARO

POLLING STATION	VOTES CAST FOR EACH CANDIDATE			REJECTED BALLOTS	VOTES CAST	ELECTORAL LIST
	MISCHER-BOYD MICHELLE P.N.M.	MOONAN RABINDRA C.O.P	PETERS WINSTON U.N.C			
TOTALS BROUGHT FORWARD	2,106	282	1,395	15	3,798	5,663
.01 ST. THOMAS R.C. PRIMARY SCHOOL MAYARO GUAYAGUAYARE ROAD RADDX VILLAGE MAYARO	332	29	75	4	440	1,312
.02 ST. THOMAS R.C. PRIMARY SCHOOL MAYARO GUAYAGUAYARE ROAD RADDX VILLAGE MAYARO	240	46	136	4	426	
.01 GUAYAGUAYARE R.C. PRIMARY SCHOOL WARRICK STREET, LA SAVANNE VILLAGE GUAYAGUAYARE	313	37	60	3	413	1,168
.02 GUAYAGUAYARE R.C. PRIMARY SCHOOL WARRICK STREET, LA SAVANNE VILLAGE GUAYAGUAYARE	310	17	84	4	415	
0 MAFEKING GOV'T PRIMARY SCHOOL NAPARIMA MAYARO ROAD MAFEKING VILLAGE, MAYARO	106	22	142	0	270	408
.01 GUAYAGUAYARE COMMUNITY CENTRE FERRIER CIRCULAR ROAD GUAYAGUAYARE	225	9	15	0	249	371
.01 GUAYAGUAYARE COMMUNITY CENTRE FERRIER CIRCULAR ROAD GUAYAGUAYARE	247	28	31	1	307	461
TOTALS CARRIED FORWARD	3,879	470	1,938	31	6,318	9,383

Elections to the House of Representatives, 2007

ELECTORAL DISTRICT OF MAYARO

POLLING DIVISION	POLLING STATION	VOTES CAST FOR EACH CANDIDATE			REJECTED BALLOTS	VOTES CAST	ELECTORAL LIST
		MISCHIER-BOYD MICHELLE P.N.M.	MOGNAN RABINDRA C.O.P.	PETERS WINSTON U.N.C.			
	TOTALS BROUGHT FORWARD	3,879	470	1,938	31	6,318	9,383
2506-01	MORA VALLEY SECTION OFFICE MINISTRY OF AGRICULTURE (OLD CARONI 1975 LTD. BLDG) 3 IZMM GUAY'VE RD RIO CLARO	8	1	7	1	17	20
2525	ECCLESVILLE PRESBYTERIAN SCHOOL RIO CLARO MAYARO ROAD, ECCLESVILLE	67	33	164	0	264	342
2530-1	BICHE RC SCHOOL LP 427-2 BOREL STREET NEWLANDS VILLAGE, BICHE	109	30	147	1	287	733
2530-2	BICHE RC SCHOOL LP 427-2 BOREL STREET NEWLANDS VILLAGE, BICHE	83	14	156	2	255	
2535-01	BICHE RC SCHOOL LP 427-2 BOREL STREET NEWLANDS VILLAGE, BICHE	102	9	137	0	248	316
2540-01	CUSHE GOVERNMENT PRIMARY SCHOOL CUNAPO SOUTHERN ROAD CUSHE	135	35	190	2	362	463
2545-01	NAVET PRESBYTERIAN SCHOOL 25MM CUNAPO SOUTHERN ROAD NAVET	62	70	379	0	511	638
	TOTALS CARRIED FORWARD	4,445	662	3,118	37	8,262	11,895

Elections to the House of Representatives, 2007

ELECTORAL DISTRICT OF MAYARO

POLLING DIVISION	POLLING STATION	VOTES CAST FOR EACH CANDIDATE			REJECTED BALLOTS	VOTES CAST	ELECTORAL LIST
		MISCHIER-BOYD MICHELLE P.N.M.	MOONAN RABINDRA C.O.P	PETERS WINSTON U.N.C			
Number	Address				Number at each Polling Station	Number at each Polling Station	Number of Names on List by Polling Division
	TOTALS BROUGHT FORWARD	4,445	662	3,118	37	8,262	11,895
2550-01	ECCLESVILLE PRESBYTERIAN SCHOOL RIO CLARO MAYARO ROAD ECCLESVILLE	89	42	413	5	549	703
2555-01	RIO CLARO HIGH SCHOOL NAPARIMA MAYARO ROAD RIO CLARO	98	43	117	0	258	753
2555-02	RIO CLARO HIGH SCHOOL NAPARIMA MAYARO ROAD RIO CLARO	82	33	161	1	277	
2556-01	ECCLESVILLE PRESBYTERIAN SCHOOL RIO CLARO MAYARO ROAD ECCLESVILLE	29	19	171	4	223	294
2560	RIO CLARO COLLEGE NAPARIMA MAYARO ROAD RIO CLARO	169	52	246	1	468	638
2565-1	RIO CLARO HINDU (SDMS) SCHOOL GRANT STREET RIO CLARO	157	24	62	1	244	747
2565-2	RIO CLARO HINDU (SDMS) SCHOOL GRANT STREET RIO CLARO	100	32	115	2	249	
	TOTALS CARRIED FORWARD	5,169	907	4,403	51	10,530	15,030

Elections to the House of Representatives, 2007

ELECTORAL DISTRICT OF MAYARO

POLLING DIVISION	POLLING STATION	VOTES CAST FOR EACH CANDIDATE			REJECTED BALLOTS	VOTES CAST	ELECTORAL LIST
		MISCHIER-BOYD MICHELLE F.N.M.	MOONAN RABINDRA C.O.P.	PETERS WINSTON U.N.C.			
	TOTALS BROUGHT FORWARD	5,169	907	4,403	51	10,530	15,030
2566-01	RIO CLARO HINDU (SDMS) SCHOOL GRANT STREET RIO CLARO	57	43	128	3	231	293
2570-01	RIO CLARO COMMUNITY CENTRE NATHAI STREET RIO CLARO	180	29	107	3	319	885
2570-02	RIO CLARO COMMUNITY CENTRE NATHAI STREET RIO CLARO	160	47	124	6	337	
2575	RIO CLARO COMMUNITY CENTRE NATHAI STREET RIO CLARO	203	57	223	3	486	673
2576-01	ST. THERESE R.C. SCHOOL NAFARIMA MAYARO ROAD RIO CLARO	162	40	117	0	319	876
2576-02	ST. THERESE R.C. SCHOOL NAFARIMA MAYARO ROAD RIO CLARO	90	40	191	3	324	
2580	MUSLIM LEAGUE SCHOOL (T.M.L.) PRIMARY SCHOOL PAYMAR TRACE, LIBERTVILLE RIO CLARO	122	45	187	4	358	496
	TOTALS CARRIED FORWARD	6,143	1,208	5,480	73	12,904	18,253

Elections to the House of Representatives, 2007

ELECTORAL DISTRICT OF MAYARO

POLLING DIVISION	POLLING STATION	VOTES CAST FOR EACH CANDIDATE			REJECTED BALLOTS	VOTES CAST	ELECTORAL LIST
		MISCHER-BOYD MICHELLE P.N.M.	MOONAN RABINDRA C.O.P.	PETERS WINSTON U.N.C.			
	TOTALS BROUGHT FORWARD	6,143	1,208	5,480	73	12,904	18,253
2581	MUSLIM LEAGUE SCHOOL (T.M.L.) PRIMARY SCHOOL PAYMAR TRACE, LIBERTVILLE RIO CLARO	164	36	208	5	413	568
2585	POOLE RIVER PRESBYTERIAN SCHOOL NAPARIMA MAYARO ROAD FONROSE VILLAGE POOLE	61	76	379	2	518	628
2595	POOLE R.C. SCHOOL NAPARIMA MAYARO ROAD POOLE	52	61	238	15	366	499
*2600-01	RIO CLARO (APS) VEDIC SCHOOL 28 1/4MM TABAQUITE- RIO CLARO RD RIO CLARO	424	96	306	4	830	754
2600-02	RIO CLARO (APS) VEDIC SCHOOL 28 1/4MM TABAQUITE- RIO CLARO RD RIO CLARO	87	23	153	0	263	
2601-01	RIO CLARO (APS) VEDIC SCHOOL 28 1/4 MM TABAQUITE RIO CLARO ROAD RIO CLARO	112	40	138	1	291	417
	TOTALS CARRIED FORWARD	6,931	1,500	6,764	99	15,294	20,702

* Polling Station where the ballots of Special Electors were intermixed (Rule 93 of the Election Rules).

Elections to the House of Representatives, 2007

ELECTORAL DISTRICT OF MAYARO

NG DN	POLLING STATION	VOTES CAST FOR EACH CANDIDATE			REJECTED BALLOTS	VOTES CAST	ELECTORAL LIST
		MISCHER-BOYD MICHELLE P.N.M.	MOONAN RABINDRA C.O.P	PETERS WINSTON U.N.C			
	TOTALS BROUGHT FORWARD	6,931	1,500	6,764	99	15,294	20,702
1	ST. THERESE R.C. SCHOOL NAPARIMA MAYARO ROAD RIO CLARO	134	41	150	3	328	905
2	ST. THERESE R.C. SCHOOL NAPARIMA MAYARO ROAD RIO CLARO	131	40	162	2	335	
	ST. THERESE R.C. SCHOOL NAPARIMA MAYARO ROAD RIO CLARO	193	75	204	1	473	641
	NAVET PRESBYTERIAN SCHOOL 25MM CUNAPO SOUTHERN MAIN ROAD NAVET	69	47	177	1	294	803
	NAVET PRESBYTERIAN SCHOOL 25MM CUNAPO SOUTHERN MAIN ROAD NAVET	33	38	244	0	315	
	NAVET PRESBYTERIAN SCHOOL 25MM CUNAPO SOUTHERN MAIN ROAD NAVET	67	69	309	1	446	538
	CUSHE GOVERNMENT PRIMARY SCHOOL CUNAPO SOUTHERN MAIN ROAD CUSHE	183	14	123	0	320	428
	TOTALS CARRIED FORWARD	7,741	1,824	8,133	107	17,805	24,017

Elections to the House of Representatives, 2007

ELECTORAL DISTRICT OF MAYARO

POLLING STATION Address	VOTES CAST FOR EACH CANDIDATE			REJECTED BALLOTS	VOTES CAST	ELECTORAL LIST
	MISCHER-BOYD MICHELLE P.N.M.	MOONAN RABINDRA C.O.P.	PETERS WINSTON U.N.C.	Number at each Polling Station	Number at each Polling Station	Number of Names on List by Polling Division
TOTALS BROUGHT FORWARD	7,853	1,864	8,271	108	18,096	24,434
SANTA RITA RC SCHOOL TABAQUITE-RIO CLARO ROAD SAN PEDRO, POOLE	166	29	147	2	344	967
SANTA RITA RC SCHOOL TABAQUITE-RIO CLARO ROAD SAN PEDRO, POOLE	118	46	195	3	362	
TOTALS	8,137	1,939	8,613	113	18,802	25,401

154

certify that the foregoing is a Statement of the Poll showing the number of votes cast for each Candidate, and do on this 8th day of November, 2007
WINSTON PETERS elected.

DHANRAJ PANCHAM
Returning Officer
Electoral District of MAYARO

Elections to the House of Representatives, 2007

ELECTORAL DISTRICT OF NAPARIMA

POLLING DIVISION	POLLING STATION	VOTES CAST FOR EACH CANDIDATE			REJECTED BALLOTS	VOTES CAST	ELECTORAL LIST
		BAKSH NIZAM U.N.C.	RAMJIT REKHA C.O.P	RAMPERSAD GEETA P.N.M.			
3345-1	VOS GOVERNMENT SCHOOL CHARLES STREET SOUTH GASPARILLO	229	143	118	3	493	650
3366-01	REFORM COMMUNITY CENTRE GUARACARA TABAQUITE ROAD REFORM VILLAGE	160	102	41	2	305	854
3366-02	REFORM COMMUNITY CENTRE GUARACARA TABAQUITE ROAD REFORM VILLAGE	185	102	42	0	329	
3367-01	REFORM COMMUNITY CENTRE GUARACARA TABAQUITE ROAD REFORM VILLAGE	137	90	13	2	242	307
3370-01	REFORM HINDU SCHOOL GUARACARA TABAQUITE ROAD REFORM VILLAGE	145	84	16	1	246	321
3374-01	PALMYRA (SDMS) HINDU SCHOOL NAPARIMA MAYARO ROAD PALMYRA VILLAGE	171	121	52	11	355	517
3375	REFORM PRESBYTERIAN SCHOOL GUARACARA TABAQUITE ROAD REFORM VILLAGE	150	96	8	0	254	355
3376	REFORM PRESBYTERIAN SCHOOL GUARACARA TABAQUITE ROAD REFORM VILLAGE	232	193	49	0	474	699
TOTALS CARRIED FORWARD		1,409	931	339	19	1,698	3,703

Elections to the House of Representatives, 2007

ELECTORAL DISTRICT OF NAPARIMA

POLLING DIVISION	POLLING STATION	VOTES CAST FOR EACH CANDIDATE			REJECTED BALLOTS	VOTES CAST	ELECTORAL LIST
		BAKSH NIZAM	RAMJIT REKHA	RAMPERSAD GEETA			
Number	Address	U.N.C.	C.O.P	P.N.M.	Number at each Polling Station	Number at each Polling Station	Number of Names on List by Polling Division
	TOTALS BROUGHT FORWARD	1,499	931	339	19	2,698	3,703
3377	REFORM PRESBYTERIAN SCHOOL GUARACARA TABAQUITE ROAD REFORM VILLAGE	76	48	14	1	139	190
3380	WILLIAMSVILLE JUNIOR SECONDARY SCHOOL GUARACARA TABAQUITE ROAD WILLIAMSVILLE	254	184	26	1	465	662
3385	BROTHERS PRESBYTERIAN SCHOOL 73, GARTH ROAD WILLIAMSVILLE	200	89	63	1	353	474
3386	BROTHERS PRESBYTERIAN SCHOOL 73, GARTH ROAD WILLIAMSVILLE	278	103	66	5	452	712
3387	BROTHERS PRESBYTERIAN SCHOOL 73, GARTH ROAD WILLIAMSVILLE	47	12	11	0	70	96
3388	BROTHERS PRESBYTERIAN SCHOOL 73, GARTH ROAD WILLIAMSVILLE	228	55	9	0	292	383
3565	BARRACKPORE ASJA MUSLIM SCHOOL REES ROAD BARRACKPORE	294	59	18	0	371	454
3566	BARRACKPORE ASJA MUSLIM SCHOOL REES ROAD BARRACKPORE	188	28	12	1	229	309
	TOTALS CARRIED FORWARD	2,974	1,599	558	28	5,069	6,983

Elections to the House of Representatives, 2007

ELECTORAL DISTRICT OF NAPARIMA

ROLLING DIVISION	POLLING STATION	VOTES CAST FOR EACH CANDIDATE			REJECTED BALLOTS	VOTES CAST	ELECTORAL LIST
		BAKSH NIZAM U.N.C.	RAMJIT REKHA C.O.P.	RAMPERSAD GEETA P.N.M.			
	TOTALS BROUGHT FORWARD	2,974	1,509	558	28	5,069	6,983
3567	BARRACKPORE ASJA MUSLIM SCHOOL REES ROAD BARRACKPORE	216	19	5	1	241	330
3570	BARRACKPORE APS VEDIC SCHOOL KANSAMMY TRACE BARRACKPORE	280	55	16	2	353	489
3571	BARRACKPORE APS VEDIC SCHOOL KANSAMMY TRACE BARRACKPORE	178	29	17	1	225	309
3572	BARRACKPORE APS VEDIC SCHOOL KANSAMMY TRACE BARRACKPORE	208	46	31	0	285	413
3575	LENGUA ISLAMIA TIA PRIMARY SCHOOL REALIZE JUNCTION ROAD LENGUA	195	64	43	0	302	432
3625-01	IERE VILLAGE GOVERNMENT SCHOOL FRIENDSHIP ROAD IERE VILLAGE	173	60	50	0	283	364
3625-02	IERE VILLAGE GOVERNMENT SCHOOL FRIENDSHIP ROAD IERE VILLAGE	197	81	34	1	313	413
3675-01	MANAHAMBRE COMMUNITY FACILITY LP 7-1 HOPE ROAD PRINCES TOWN	165	99	68	0	332	442
	TOTALS	4,584	1,962	822	33	7,403	10,762

Elections to the House of Representatives, 2007

ELECTORAL DISTRICT OF NAPARIMA

POLLING DIVISION	POLLING STATION	VOTES CAST FOR EACH CANDIDATE			REJECTED BALLOTS	VOTES CAST	ELECTORAL LIST
		BAKSH NIZAM U.N.C.	RAMJIT REKHA C.O.P.	RAMPERSAD GEETA P.N.M.			
	TOTALS BROUGHT FORWARD	4,586	1,962	822	33	7,403	10,762
3675-02	MANAHAMBRE COMMUNITY FACILITY LP 7-1 HOPE ROAD PRINCES TOWN	187	78	65	0	330	
3676	PRINCES TOWN PRESBYTERIAN SCHOOL #1 EDWARD STREET PRINCES TOWN	214	68	86	0	368	471
3680	PRINCES TOWN MUSLIM ASIA SCHOOL HIGH STREET PRINCES TOWN	108	23	87	1	219	319
3681-01	PRINCES TOWN MUSLIM ASIA SCHOOL HIGH STREET PRINCES TOWN	110	45	98	1	254	782
3681-02	PRINCES TOWN MUSLIM ASIA SCHOOL HIGH STREET PRINCES TOWN	135	81	81	2	299	
3685-01	LENGUA ISLAMIA TIA PRIMARY SCHOOL REALIZE JUNCTION ROAD LENGUA	282	91	88	5	466	652
	TOTALS	5,622	2,348	1,327	42	9,339	12,986

Elections to the House of Representatives, 2007

ELECTORAL DISTRICT OF NAPARIMA

POLLING DIVISION	POLLING STATION	VOTES CAST FOR EACH CANDIDATE			REJECTED BALLOTS	VOTES CAST	ELECTORAL LIST
		BAKSH NIZAM U.N.C.	RAMJIT REKHA C.O.P	RAMPERSAD GEETA P.N.M.			
	TOTALS BROUGHT FORWARD	5,622	2,248	1,327	42	9,339	12,986
3690-01	INVERNESS PRESBYTERIAN SCHOOL PAPOURIE ROAD UPPER BARRACKPORE	195	40	60	0	295	962
3690-02	INVERNESS PRESBYTERIAN SCHOOL PAPOURIE ROAD UPPER BARRACKPORE	263	66	29	2	360	
3695-01	INVERNESS PRESBYTERIAN SCHOOL PAPOURIE ROAD UPPER BARRACKPORE	135	54	44	0	233	801
3695-02	INVERNESS PRESBYTERIAN SCHOOL PAPOURIE ROAD UPPER BARRACKPORE	216	55	33	0	304	
3700-01	BARRACKPORE SECONDARY COMP. SCHOOL PAPOURIE ROAD BARRACKPORE	236	26	11	0	273	747
3700-02	BARRACKPORE SECONDARY COMP. SCHOOL PAPOURIE ROAD BARRACKPORE	220	41	3	2	266	
3830-01	ST. JOHN'S AC SCHOOL CIPERO ROAD ST JOHN'S VILLAGE	244	86	99	1	430	654
	TOTALS	7,131	2,716	1,606	47	11,500	16,150

Elections to the House of Representatives, 2007

ELECTORAL DISTRICT OF NAPARIMA

POLLING DIVISION	POLLING STATION	VOTES CAST FOR EACH CANDIDATE			REJECTED BALLOTS	VOTES CAST	ELECTORAL LIST
		BAKSH NIZAM U.N.C.	RAMJIT REKHA C.O.P.	RAMPERSAD GEETA P.N.M.			
	TOTALS BROUGHT FORWARD	7,131	2,716	1,606	47	11,500	16,150
3840-01	ST. JOHN'S AC SCHOOL CIPERO ROAD ST JOHN'S VILLAGE	206	57	75	1	339	1,091
3840-02	ST. JOHN'S AC SCHOOL CIPERO ROAD ST JOHN'S VILLAGE	237	96	45	0	378	
3845-01	JORDAN HILL PRESBYTERIAN SCHOOL MANAHAMBRE ROAD JORDAN HILL VILLAGE	212	92	80	2	386	526
3850-01	JORDAN HILL PRESBYTERIAN SCHOOL MANAHAMBRE ROAD JORDAN HILL VILLAGE	268	158	25	3	454	619
3855-01	ST. JOHN'S AC SCHOOL CIPERO ROAD ST JOHN'S VILLAGE	155	89	53	4	301	405
3915	STE. MADELEINE GOVERNMENT SCHOOL NAPARIMA-MAYARO ROAD STE. MADELEINE	91	49	90	0	230	333
*3920	PETITE MORNE COMMUNITY CENTRE PETITE MORNE SETTLEMENT STE. MADELEINE	126	78	90	0	294	58
	TOTALS	8,426	3,335	2,064	57	13,882	19,182

* Polling Station where the ballots of Special Electors were intermixed (Rule 93 of the Election Rules).

Elections to the House of Representatives, 2007

ELECTORAL DISTRICT OF NAPARIMA

POLLING DIVISION	POLLING STATION	VOTES CAST FOR EACH CANDIDATE			REJECTED BALLOTS	VOTES CAST	ELECTORAL LIST
		BAKSH NIZAM U.N.C.	RAMJIT REKHA C.O.P.	RAMPERSAD GEETA P.N.M.			
	TOTALS BROUGHT FORWARD	8,426	3,335	2,064	57	13,882	15,182
3925	JORDAN HILL PRESBYTERIAN SCHOOL MANAHAMBRE ROAD JORDAN HILL VILLAGE	384	112	60	2	478	637
3935-01	JORDAN HILL PRESBYTERIAN SCHOOL MANAHAMBRE ROAD JORDAN HILL VILLAGE	217	99	108	3	427	1,134
3936-02	JORDAN HILL PRESBYTERIAN SCHOOL MANAHAMBRE ROAD JORDAN HILL VILLAGE	211	97	79	2	389	
3935-01	JORDAN HILL PRESBYTERIAN SCHOOL MANAHAMBRE ROAD JORDAN HILL VILLAGE	65	61	122	0	248	793
3935-02	JORDAN HILL PRESBYTERIAN SCHOOL MANAHAMBRE ROAD JORDAN HILL VILLAGE	121	50	119	1	291	
3946-01	IERE VILLAGE GOVERNMENT SCHOOL FRIENDSHIP ROAD IERE VILLAGE	157	73	43	1	274	931
3946-02	IERE VILLAGE GOVERNMENT SCHOOL FRIENDSHIP ROAD IERE VILLAGE	265	92	38	3	398	
	TOTALS	9,766	3,019	2,633	69	16,387	22,677

Elections to the House of Representatives, 2007

ELECTORAL DISTRICT OF NAPARIMA

POLLING DIVISION	POLLING STATION	VOTES CAST FOR EACH CANDIDATE			REJECTED BALLOTS	VOTES CAST	ELECTORAL LIST
		BAKSH NIZAM U.N.C.	RAMJIT REKHA C.O.P.	RAMPERSAD GEETA P.N.M.			
	TOTALS BROUGHT FORWARD	9,766	3,919	2,633	69	16,387	22,677
3845-01	PALMYRA SDMS HINDU SCHOOL NAPARIMA MAYARO ROAD PALMYRA VILLAGE	142	75	110	0	327	1,104
3845-02	PALMYRA SDMS HINDU SCHOOL NAPARIMA MAYARO ROAD PALMYRA VILLAGE	217	107	80	6	410	
3950	PALMYRA SDMS HINDU SCHOOL NAPARIMA MAYARO ROAD PALMYRA VILLAGE	213	189	69	0	471	690
	TOTALS	10,338	4,290	2,892	75	17,595	24,471

I hereby certify that the foregoing is a Statement of the Poll showing the number of votes cast for each Candidate, and do on this 6th day of November, 2007 declare NIZAM BAKSH elected.

EDDISON RAMDEEN
RETURNING OFFICER
ELECTORAL DISTRICT OF NAPARIMA

Elections to the House of Representatives, 2007
ELECTORAL DISTRICT OF OROPOUCHE EAST

POLLING DIVISION	POLLING STATION	VOTES CAST FOR EACH CANDIDATE			REJECTED BALLOTS	VOTES CAST	ELECTORAL LIST
		CUFFY-DOWLAT CAROL C.O.P	MOHOMED SHAFEEQ P.N.M.	MOONILAL ROODAL U.N.C.			
3705-01	BARRACKPORE SECONDARY COMP. SCHOOL PAPOURIE ROAD, BARRACKPORE	61	47	242	1	351	1,067
3705-02	BARRACKPORE SECONDARY COMP. SCHOOL PAPOURIE ROAD, BARRACKPORE	64	39	257	0	360	
3710-01	MOHESS ROAD HINDU SCHOOL PANOO TRACE, OFF MOHESS ROAD DEBE	75	14	379	3	471	1,281
3710-02	MOHESS ROAD HINDU SCHOOL PANOO TRACE, OFF MOHESS ROAD DEBE	112	14	357	10	493	
3715-01	BARRACKPORE SECONDARY COMP. SCHOOL PAPOURIE ROAD BARRACKPORE	68	35	272	1	376	1,020
3715-02	BARRACKPORE SECONDARY COMP. SCHOOL PAPOURIE ROAD BARRACKPORE	62	12	240	1	315	
3720-01	RAMAI TRACE HINDU SCHOOL CONGO VILLAGE TRACE DEBE	145	11	273	0	429	1,057
	TOTALS CARRIED FORWARD	587	172	2,020	16	2,795	4,425

Elections to the House of Representatives, 2007
ELECTORAL DISTRICT OF OROPOUCHE EAST

POLLING DIVISION	POLLING STATION	VOTES CAST FOR EACH CANDIDATE			REJECTED BALLOTS	VOTES CAST	ELECTORAL LIST
		CUFFY-DOWLAT CAROL C.O.P	MOBOMED SHAFEEQ F.N.M.	MOONILAL ROODAL U.N.C.			
	TOTALS CARRIED FORWARD	587	172	2,020	16	2,795	4,425
3720-02	RAMAI TRACE HINDU SCHOOL CONGO VILLAGE TRACE DEBE	138	5	213	0	356	
3725-01	RAMAI TRACE HINDU SCHOOL CONGO VILLAGE TRACE DEBE	51	10	246	0	307	1,470
3725-02	RAMAI TRACE HINDU SCHOOL CONGO VILLAGE TRACE DEBE	69	7	253	2	331	
3725-03	RAMAI TRACE HINDU SCHOOL CONGO VILLAGE TRACE DEBE	93	17	356	1	467	
3730-01	DEBE HINDU SCHOOL SAN FERNANDO-SIPARIA-ERIN ROAD DEBE	140	20	252	2	414	1,041
3730-02	DEBE HINDU SCHOOL SAN FERNANDO-SIPARIA-ERIN ROAD DEBE	100	12	240	0	352	
3735	DEBE HINDU SCHOOL SAN FERNANDO-SIPARIA-ERIN ROAD DEBE	76	10	250	1	337	463
	TOTALS CARRIED FORWARD	1,254	253	3,830	22	5,359	7,399

Elections to the House of Representatives, 2007
ELECTORAL DISTRICT OF OROPOUCHE EAST

POLLING DIVISION	POLLING STATION	VOTES CAST FOR EACH CANDIDATE			REJECTED BALLOTS	VOTES CAST	ELECTORAL LIST
		CUFFY-DOWLAT CAROL C.O.P	MOHOMED SHAFEEQ P.N.M.	MOONILAL ROODAL U.N.C.			
	TOTALS BROUGHT FORWARD	1,254	253	3,830	22	5,359	7,399
3736-01	DEBE PRESBYTERIAN SCHOOL PERIWINKLE DRIVE, OFF WELLINGTON ROAD DEBE	154	18	238	2	412	1,116
3736-02	DEBE PRESBYTERIAN SCHOOL PERIWINKLE DRIVE, OFF WELLINGTON ROAD DEBE	113	5	250	0	368	
*3740	PARVATI GIRLS HINDU COLLEGE SAN FERNANDO-SIPARIA-ERIN ROAD DEBE	213	110	470	10	803	698
3795-01	CANAAN PRESBYTERIAN SCHOOL SAN FERNANDO-SIPARIA-ERIN RD DUNCAN VILLAGE	191	191	81	1	464	2,729
3795-02	CANAAN PRESBYTERIAN SCHOOL SAN FERNANDO-SIPARIA-ERIN RD DUNCAN VILLAGE	213	199	84	0	496	
3795-03	CANAAN PRESBYTERIAN SCHOOL SAN FERNANDO-SIPARIA-ERIN RD DUNCAN VILLAGE	181	145	125	0	451	
3795-04	CANAAN PRESBYTERIAN SCHOOL SAN FERNANDO-SIPARIA-ERIN RD DUNCAN VILLAGE	238	166	154	0	558	
	TOTALS CARRIED FORWARD	2,557	1,087	5,232	35	8,911	11,942

* Polling Station where the ballots of Special Electors were intermixed (Rule 93 of the Election Rules).

Elections to the House of Representatives, 2007
ELECTORAL DISTRICT OF OROPOUCHE EAST

POLLING DIVISION	POLLING STATION	VOTES CAST FOR EACH CANDIDATE			REJECTED BALLOTS	VOTES CAST	ELECTORAL LIST
		CUFFY-DOWLAT CAROL C.O.F	MOHOMED SHAFEEQ P.N.M.	MOONILAL ROODAL U.N.C.			
	TOTALS BROUGHT FORWARD	2,557	1,087	5,232	35	8,911	11,942
3800-01	CANAAN PRESBYTERIAN SCHOOL SAN FERNANDO-SIPARIA-ERIN RD DUNCAN VILLAGE	118	77	122	5	322	1,481
3800-02	CANAAN PRESBYTERIAN SCHOOL SAN FERNANDO-SIPARIA-ERIN RD DUNCAN VILLAGE	156	65	131	2	354	
3800-03	CANAAN PRESBYTERIAN SCHOOL SAN FERNANDO-SIPARIA-ERIN RD DUNCAN VILLAGE	138	64	163	0	365	
3805-01	HERMITAGE PRESBYTERIAN SCHOOL DUMFRIES ROAD HERMITAGE	127	36	204	1	368	1,186
3805-02	HERMITAGE PRESBYTERIAN SCHOOL DUMFRIES ROAD HERMITAGE	168	25	311	3	507	
3810-01	PICTON PRESBYTERIAN SCHOOL PAPOURIE ROAD PICTON	82	67	147	1	297	1,450
3810-02	PICTON PRESBYTERIAN SCHOOL PAPOURIE ROAD PICTON	110	71	137	0	318	
	TOTALS CARRIED FORWARD	3,456	1,492	6,447	47	11,442	16,059

Elections to the House of Representatives, 2007
ELECTORAL DISTRICT OF OROPOUCHE EAST

POLLING DIVISION	POLLING STATION	VOTES CAST FOR EACH CANDIDATE			REJECTED BALLOTS	VOTES CAST	ELECTORAL LIST
		CUFFY-DOWLAT CAROL C.O.P	MOHOMED SHAFEEQ P.N.M.	MOONILAL ROODAL U.N.C.			
	TOTALS BROUGHT FORWARD	3,456	1,492	6,447	47	11,442	16,059
3810-03	PICTON PRESBYTERIAN SCHOOL PAPOURIE ROAD PICTON	104	74	227	0	405	
3815	PICTON PRESBYTERIAN SCHOOL PAPOURIE ROAD PICTON	65	15	159	1	240	360
3820-01	PICTON PRESBYTERIAN SCHOOL PAPOURIE ROAD PICTON	113	106	238	0	457	1,393
3820-02	PICTON PRESBYTERIAN SCHOOL PAPOURIE ROAD PICTON	137	79	298	6	520	
3825-01	GOLCONDA COMMUNITY CENTRE GOLCONDA ROAD GOLCONDA VILLAGE	105	88	242	2	437	1,763
3825-02	GOLCONDA COMMUNITY CENTRE GOLCONDA ROAD GOLCONDA VILLAGE	145	76	211	7	439	
3825-03	GOLCONDA COMMUNITY CENTRE GOLCONDA ROAD GOLCONDA VILLAGE	118	70	265	1	454	
	TOTALS CARRIED FORWARD	4,243	2,000	8,087	64	14,394	19,575

Elections to the House of Representatives, 2007
ELECTORAL DISTRICT OF OROPOUCHE EAST

POLLING DIVISION	POLLING STATION	VOTES CAST FOR EACH CANDIDATE			REJECTED BALLOTS	VOTES CAST	ELECTORAL LIST
		CUFFY-DOWLAT CAROL C.O.P	MOHOMED SHAFEEQ P.N.M.	MOONILAL ROODAL U.N.C.			
Number	Address				Number at each Polling Station	Number at each Polling Station	Number of Names on List by Polling Division
	TOTALS BROUGHT FORWARD	4,243	2,000	8,087	64	14,394	19,575
3835-1	BARRACKPORE SECONDARY COMP. SCHOOL PAPOURIE ROAD, BARRACKPORE	88	13	131	1	233	738
3835-2	BARRACKPORE SECONDARY COMP. SCHOOL PAPOURIE ROAD, BARRACKPORE	73	14	172	0	259	
3860-1	ST. CHARLES COMMUNITY CENTRE ST. CHARLES ROAD, ST. CHARLES VILLAGE PRINCES TOWN	86	144	167	1	398	1,157
3860-2	ST. CHARLES COMMUNITY CENTRE ST. CHARLES ROAD, ST. CHARLES VILLAGE PRINCES TOWN	107	64	244	1	416	
3870-01	CORINTH CAMPUS (UTT) CORINTH ROAD STE. MADELEINE	74	16	63	0	153	218
3871-01	SOUTHERN ACADEMY OF SDA PALMISTE BRANCH STREET DUNCAN VILLAGE	138	257	97	1	493	2,450
3871-02	SOUTHERN ACADEMY OF SDA PALMISTE BRANCH STREET DUNCAN VILLAGE	184	211	156	0	551	
	TOTALS CARRIED FORWARD	4,993	2,719	9,117	68	16,897	24,138

Elections to the House of Representatives, 2007
ELECTORAL DISTRICT OF OROPOUCHE EAST

POLLING DIVISION	POLLING STATION	VOTES CAST FOR EACH CANDIDATE			REJECTED BALLOTS	VOTES CAST	ELECTORAL LIST
Number	Address	CUFFY-DOWLAT CAROL C.O.P	MOHOMED SHAFEEQ F.N.M.	MOONILAL ROODAL U.N.C.	Number at each Polling Station	Number at each Polling Station	Number of Names on List by Polling Division
	TOTALS BROUGHT FORWARD	4,993	2,719	9,117	68	16,897	24,138
3871-03	SOUTHERN ACADEMY OF SDA PALMISTE BRANCH STREET DUNCAN VILLAGE	140	95	163	0	398	
3871-04	SOUTHERN ACADEMY OF SDA PALMISTE BRANCH STREET DUNCAN VILLAGE	97	152	76	0	325	
3872-01	CORINTH CAMPUS (UTT) CORINTH ROAD STE. MADELEINE	28	3	21	0	52	63
3905-01	PETITE MORNE COMMUNITY CENTRE PETITE MORNE SETTLEMENT STE. MADELEINE	118	91	222	1	432	594
4230-01	PENAL GOVT PRIMARY SCHOOL SAN FERNANDO-SIPARIA-ERIN ROAD ABDOOL VILLAGE, PENAL	52	11	243	1	307	1,041
4230-02	PENAL GOVT PRIMARY SCHOOL SAN FERNANDO-SIPARIA-ERIN ROAD ABDOOL VILLAGE, PENAL	61	10	314	2	387	
	TOTALS	5,489	3,081	10,156	72	18,798	25,836

I hereby certify that the foregoing is a Statement of the Poll showing the number of votes cast for each Candidate, and do on this 6th day of November, 2007
declare ROODAL MOONILAL elected.

HUBERT RAMNARINE
Returning Officer
Electoral District of OROPOUCHE EAST

Elections to the House of Representatives, 2007
ELECTORAL DISTRICT OF OROPOUCHE WEST

POLLING DIVISION	POLLING STATION	VOTES CAST FOR EACH CANDIDATE			REJECTED BALLOTS	VOTES CAST	ELECTORAL LIST
		MAHABIR RAGHUNATH P.N.M.	PANDAY MICKELA U.N.C.	RATRIM KEVIN C.O.P.			
3745	PARVATI GIRLS HINDU COLLEGE SAN FERNANDO SIPARIA ERIN ROAD DEBE	14	297	62	1	374	500
3750-01	BIEN VENUE PRESBYTERIAN SCHOOL LA PLAISANCE ROAD LA ROMAIN	2	177	68	0	247	765
3750-02	BIEN VENUE PRESBYTERIAN SCHOOL LA PLAISANCE ROAD LA ROMAIN	3	266	83	0	352	
3755-01	HERMITAGE COMMUNITY CENTRE DUMFRIES ROAD, HERMITAGE SETTLEMENT HERMITAGE	31	196	96	1	324	743
3755-02	HERMITAGE COMMUNITY CENTRE DUMFRIES ROAD, HERMITAGE SETTLEMENT HERMITAGE	25	180	59	3	267	
3760	BIEN VENUE PRESBYTERIAN SCHOOL LA PLAISANCE ROAD LA ROMAIN	16	261	104	1	382	503
3765-01	ST. BENEDICT'S COLLEGE SOUTHERN MAIN ROAD LA ROMAIN	175	96	118	1	390	1,198
	TOTALS CARRIED FORWARD	266	1,473	590	7	2,336	3,709

Elections to the House of Representatives, 2007

ELECTORAL DISTRICT OF OROPOUCHE WEST

POLLING DIVISION	POLLING STATION	VOTES CAST FOR EACH CANDIDATE			REJECTED BALLOTS	VOTES CAST	ELECTORAL LIST
		MAHABIR RAGHUNATH P.N.M.	PANDAY MICKELA U.N.C.	RATIRAM KEVIN C.O.P.			
	TOTALS BROUGHT FORWARD	266	1,473	590	7	2,336	3,709
3765-02	ST. BENEDICT'S COLLEGE SOUTHERN MAIN ROAD LA ROMAIN	113	151	106	1	371	1,559
3770-01	BIEN VENUE PRESBYTERIAN SCHOOL LA PLAISANCE ROAD LA ROMAIN.	182	102	101	1	386	
3770-02	BIEN VENUE PRESBYTERIAN SCHOOL LA PLAISANCE ROAD LA ROMAIN.	185	93	65	1	344	
3770-03	BIEN VENUE PRESBYTERIAN SCHOOL LA PLAISANCE ROAD LA ROMAIN.	116	116	87	1	320	
3775-01	LA ROMAIN GOV'T PRIMARY SCHOOL CHURCH STREET LA ROMAIN	139	207	107	2	455	
3775-02	LA ROMAIN GOV'T PRIMARY SCHOOL CHURCH STREET LA ROMAIN	115	215	123	10	463	
	TOTALS CARRIED FORWARD	1,116	2,357	1,179	23	4,675	6,640

ELECTORAL DISTRICT OF OROPOUCHE WEST

POLLING DIVISION	POLLING STATION	VOTES CAST FOR EACH CANDIDATE			REJECTED BALLOTS	VOTES CAST	ELECTORAL LIST
		MAHABIR RAGHUNATH P.N.M.	PANDAY MICKELA U.N.C.	RATIRAM KEVIN C.O.P.			
	TOTALS BROUGHT FORWARD	1,116	2,357	1,179	23	4,675	6,640
3776-01	LA ROMAIN GOV'T PRIMARY SCHOOL CHURCH STREET LA ROMAIN	201	32	31	0	264	828
3776-02	LA ROMAIN GOV'T PRIMARY SCHOOL CHURCH STREET LA ROMAIN	140	65	54	3	262	
3780-01	ST BENEDICT'S COLLEGE SOUTHERN MAIN ROAD LA ROMAIN	158	113	96	1	368	1,606
3780-02	ST BENEDICT'S COLLEGE SOUTHERN MAIN ROAD LA ROMAIN	153	110	96	8	367	
3780-03	ST BENEDICT'S COLLEGE SOUTHERN MAIN ROAD LA ROMAIN	111	146	116	1	374	
*3781-01	ST BENEDICT'S COLLEGE SOUTHERN MAIN ROAD LA ROMAIN	269	146	123	1	539	845
3781-02	ST BENEDICT'S COLLEGE SOUTHERN MAIN ROAD LA ROMAIN	107	85	73	1	266	
	TOTALS CARRIED FORWARD	2,255	3,054	1,768	38	7,115	9,919

* Polling Station where the ballots of Special Electors were intermixed (Rule 93 of the Election Rules).

ELECTORAL DISTRICT OF OROPOUCHE WEST

POLLING DIVISION	POLLING STATION	VOTES CAST FOR EACH CANDIDATE			REJECTED BALLOTS	VOTES CAST	ELECTORAL LIST
		MAHABIR RAGHUNATH P.N.M.	PANDAY MICKELA U.N.C.	RATIRAM KEVIN C.O.P.			
	TOTALS BROUGHT FORWARD	2,255	3,054	1,768	38	7,115	9,919
3790-01	CIPERO RC SCHOOL CHURCH STREET RAMBERT VILLAGE	129	111	245	2	487	1,262
3790-02	CIPERO RC SCHOOL CHURCH STREET RAMBERT VILLAGE	81	138	255	0	474	
3791-01	CIPERO RC SCHOOL CHURCH STREET RAMBERT VILLAGE	138	142	155	0	435	575
4205-01	SAN FRANCIQUE PRESBYTERIAN SCHOOL PLUCK ROAD, TIMITAL SAN FRANCIQUE	5	291	93	2	391	505
4210-01	SAN FRANCIQUE PRESBYTERIAN SCHOOL PLUCK ROAD, TIMITAL SAN FRANCIQUE	27	353	123	0	503	633
4211-01	SAN FRANCIQUE PRESBYTERIAN SCHOOL PLUCK ROAD, TIMITAL SAN FRANCIQUE	4	361	77	3	445	579
4215-01	SUCHIT TRACE HINDU SCHOOL RAILWAY LINE ROAD, SUCHIT TRACE, PENAL	5	389	79	0	473	1,135
	TOTALS CARRIED FORWARD	2,644	4,839	2,795	45	10,323	14,608

ELECTORAL DISTRICT OF OROPOUCHE WEST

POLLING DIVISION	POLLING STATION	VOTES CAST FOR EACH CANDIDATE			REJECTED BALLOTS	VOTES CAST	ELECTORAL LIST
		MAHABIR RAGHUNATH P.N.M.	PANDAY MICKELA U.N.C.	RATIRAM KEVIN C.O.P.			
	TOTALS BROUGHT FORWARD	2,644	4,839	2,795	45	10,323	14,608
4215-02	SUCHIT TRACE HINDU SCHOOL RAILWAY LINE ROAD, SUCHIT TRACE, PENAL	6	330	62	0	398	
4220-01	PENAL GOVT PRIMARY SCHOOL SAN FERNANDO-SIPARIA-ERIN-ROAD ABDOOL VILLAGE, PENAL	9	242	83	1	335	944
4220-02	PENAL GOVT PRIMARY SCHOOL SAN FERNANDO-SIPARIA-ERIN-ROAD ABDOOL VILLAGE, PENAL	7	262	72	1	342	
4225-01	PENAL PRESBYTERIAN SCHOOL SAN FERNANDO-SIPARIA-ERIN-ROAD PENAL	19	226	93	0	338	991
4225-02	PENAL PRESBYTERIAN SCHOOL SAN FERNANDO-SIPARIA-ERIN-ROAD PENAL	6	270	82	1	359	
4330-01	PENAL PRESBYTERIAN SCHOOL SAN FERNANDO-SIPARIA-ERIN-ROAD PENAL	41	181	118	0	340	872
4330-02	PENAL PRESBYTERIAN SCHOOL SAN FERNANDO-SIPARIA-ERIN-ROAD PENAL	33	179	98	0	310	
	TOTALS CARRIED FORWARD	2,765	6,529	3,403	48	12,745	17,415

Elections to the House of Representatives, 2007

ELECTORAL DISTRICT OF OROPOUCHE WEST

POLLING DIVISION	POLLING STATION	VOTES CAST FOR EACH CANDIDATE			REJECTED BALLOTS	VOTES CAST	ELECTORAL LIST
		MAHABIR RAGHUNATH P.N.M.	PANDAY MICKELA U.N.C.	RATRIM KEVIN C.O.P.			
	TOTALS BROUGHT FORWARD	2,765	6,529	3,403	48	12,745	17,415
4335-01	TULSA TRACE HINDU SCHOOL SEEPERSAD TRACE, TULSA TRACE SAN FRANCIQUE, PENAL	7	297	107	1	412	565
4340-01	TULSA TRACE HINDU SCHOOL SEEPERSAD TRACE, TULSA TRACE SAN FRANCIQUE, PENAL	7	228	51	2	288	780
4340-02	TULSA TRACE HINDU SCHOOL SEEPERSAD TRACE, TULSA TRACE SAN FRANCIQUE, PENAL	18	269	63	1	351	
4345-01	POWERGEN SPORTS CLUB SYNE VILLAGE PENAL	123	235	107	1	466	1,440
4345-02	POWERGEN SPORTS CLUB SYNE VILLAGE PENAL	128	286	103	1	518	
4346-01	SAN FRANCIQUE HINDU SCHOOL SAN FRANCIQUE ROAD SAN FRANCIQUE	26	433	131	3	593	716
4365-01	ST. CHRISTOPHER'S AC SCHOOL HIGH STREET SIPARIA	159	181	92	2	434	655
	TOTALS CARRIED FORWARD	3,233	8,458	4,057	59	15,807	21,571

Elections to the House of Representatives, 2007

ELECTORAL DISTRICT OF OROPOUCHE WEST

POLLING DIVISION	POLLING STATION	VOTES CAST FOR EACH CANDIDATE			REJECTED BALLOTS	VOTES CAST	ELECTORAL LIST
		MAHABIR RAGHUNATH P.N.M.	PANDAY MICKELA U.N.C.	RATIRAM KEVIN C.O.P			
	TOTALS BROUGHT FORWARD	3,233	8,458	4,057	59	15,807	21,571
4370-01	IERE HIGH SCHOOL BAYANIE TRACE SIPARIA	217	46	62	1	326	942
4370-02	IERE HIGH SCHOOL BAYANIE TRACE SIPARIA	179	66	79	0	324	
	TOTALS	3,629	8,570	4,198	60	16,457	22,513

I hereby certify that the foregoing is a Statement of the Poll showing the number of votes cast for each Candidate, and do on this 6th day of November, 2007 declare MICKELA PANDAY elected.

SELYWN JOSEPH
Returning Officer
Electoral District of OROPOUCHE WEST

Elections to the House of Representatives, 2007

ELECTORAL DISTRICT OF POINT FORTIN

POLLING DIVISION	POLLING STATION	VOTES CAST FOR EACH CANDIDATE			REJECTED BALLOTS	VOTES CAST	ELECTORAL LIST
		BEACHE FITZROY U.N.C.	GOPEE-SCOON PAULA P.N.M.	WILSON SELBY C.O.P.			
4585	BUENOS AYRES GOV'T SCHOOL ERIN ROAD BUENOS AYRES	31	187	54	0	272	428
4590	CAP-DE-VILLE GOVERNMENT SCHOOL ERIN ROAD CAP-DE-VILLE	29	32	44	1	106	159
4591	CAP-DE-VILLE GOVERNMENT SCHOOL ERIN ROAD CAP-DE-VILLE	48	185	66	1	300	509
4592	CAP-DE-VILLE GOVERNMENT SCHOOL ERIN ROAD CAP-DE-VILLE	45	281	88	0	414	714
4593	CAP-DE-VILLE GOVERNMENT SCHOOL ERIN ROAD CAP-DE-VILLE	43	180	65	0	288	466
4695	GUAPO GOVERNMENT PRIMARY SCHOOL SOUTHERN MAIN ROAD GUAPO	4	223	15	3	245	393
4696	GUAPO GOVERNMENT PRIMARY SCHOOL SOUTHERN MAIN ROAD GUAPO	8	281	26	1	316	541
TOTALS CARRIED FORWARD		208	1,369	358	6	1,941	3,210

177

Elections to the House of Representatives, 2007

ELECTORAL DISTRICT OF POINT FORTIN

POLLING DIVISION	POLLING STATION	VOTES CAST FOR EACH CANDIDATE			REJECTED BALLOTS	VOTES CAST	ELECTORAL LIST
		BEACHE FITZROY U.N.C.	GOPEE-SCOON PAULA P.N.M.	WILSON SELBY C.O.P.			
	TOTALS BROUGHT FORWARD	208	1,369	358	6	1,941	3,210
4697	GUAPO GOVERNMENT PRIMARY SCHOOL SOUTHERN MAIN ROAD GUAPO	17	261	38	1	317	487
4700	POINT FORTIN SENIOR SECONDARY SCHOOL MAIN ROAD POINT FORTIN	15	207	19	1	242	411
4705	POINT FORTIN SENIOR SECONDARY SCHOOL MAIN ROAD POINT FORTIN	10	143	31	0	184	308
4706	EGYPT GOVERNMENT PRIMARY SCHOOL MAIN ROAD, EGYPT VILLAGE POINT FORTIN	13	183	35	1	232	374
4707	POINT FORTIN SENIOR SECONDARY SCHOOL MAIN ROAD POINT FORTIN	37	319	53	3	412	644
4710	POINT FORTIN ANGLICAN PRIMARY SCHOOL SCHOOL STREET POINT FORTIN	14	156	28	0	198	333
4715	TECHIER COMMUNITY CENTRE EASTERN AVENUE TECHIER	6	218	18	2	244	380
	TOTALS CARRIED FORWARD	320	2,856	580	14	3,770	6,147

Elections to the House of Representatives, 2007

ELECTORAL DISTRICT OF POINT FORTIN

POLLING DIVISION	POLLING STATION	VOTES CAST FOR EACH CANDIDATE			REJECTED BALLOTS	VOTES CAST	ELECTORAL LIST
		BEACHE FITZROY U.N.C.	GOPEE-SCOON PAULA F.N.M.	WILSON SELBY C.O.P.			
	TOTALS BROUGHT FORWARD	320	2,856	580	14	3,770	6,147
4720	TECHIER COMMUNITY CENTRE EASTERN AVENUE TECHIER	4	283	21	1	309	486
4725	POINT FORTIN RC SCHOOL MODESTE ROAD, MAHAICA POINT FORTIN	2	166	30	0	198	319
4730	POINT FORTIN RC SCHOOL MODESTE ROAD, MAHAICA POINT FORTIN	7	157	27	1	192	312
4735	POINT FORTIN VOCATIONAL SCHOOL VOLUNTEER ROAD POINT FORTIN	12	185	47	1	245	385
4740	POINT FORTIN VOCATIONAL SCHOOL VOLUNTEER ROAD POINT FORTIN	8	77	54	0	139	211
*4745	POINT FORTIN ASJA SCHOOL BRYCE ROAD POINT FORTIN	25	340	107	3	475	184
4750	POINT FORTIN ASJA SCHOOL BRYCE ROAD POINT FORTIN	15	284	53	1	353	613
	TOTALS CARRIED FORWARD	393	4,348	919	21	5,681	8,657

* Polling Station where the ballots of Special Electors were intermixed (Rule 93 of the Election Rules).

Elections to the House of Representatives, 2007

ELECTORAL DISTRICT OF POINT FORTIN

POLLING DIVISION	POLLING STATION	VOTES CAST FOR EACH CANDIDATE			REJECTED BALLOTS	VOTES CAST	ELECTORAL LIST
		BEACHE FITZROY U.N.C.	GOPEE-SCOON PAULA P.N.M.	WILSON SELEY C.O.P.			
	TOTALS BROUGHT FORWARD	393	4,348	919	21	5,681	8,657
4755	POINT FORTIN JUNIOR SECONDARY SCHOOL REID ROAD POINT FORTIN	14	251	67	1	333	546
4756	POINT FORTIN JUNIOR SECONDARY SCHOOL REID ROAD POINT FORTIN	18	90	34	1	143	240
4757	POINT FORTIN JUNIOR SECONDARY SCHOOL REID ROAD POINT FORTIN	65	260	64	2	391	647
4760-01	EGYPT GOV'T PRIMARY SCHOOL MAIN ROAD, EGYPT VILLAGE POINT FORTIN	6	257	47	3	313	966
4760-02	EGYPT GOV'T PRIMARY SCHOOL MAIN ROAD, EGYPT VILLAGE POINT FORTIN	3	198	65	0	266	
4765	POINT FORTIN JUNIOR SECONDARY SCHOOL REID ROAD POINT FORTIN	20	274	38	0	332	552
4766	POINT FORTIN JUNIOR SECONDARY SCHOOL REID ROAD POINT FORTIN	7	211	35	0	253	465
	TOTALS CARRIED FORWARD	526	5,889	1,269	28	7,712	12,073

Elections to the House of Representatives, 2007

ELECTORAL DISTRICT OF POINT FORTIN

POLLING DIVISION	POLLING STATION	VOTES CAST FOR EACH CANDIDATE			REJECTED BALLOTS	VOTES CAST	ELECTORAL LIST
Number	Address	BEACHE FITZROY U.N.C.	GOPEE-SCOON PAULA P.N.M	WILSON SELBY C.O.P	Number at each Polling Station	Number at each Polling Station	Number of Names on List by Polling Division
	TOTALS BROUGHT FORWARD	526	5,889	1,269	28	7,712	12,073
4767	POINT FORTIN JUNIOR SECONDARY SCHOOL REID ROAD POINT FORTIN	11	180	56	1	248	437
4768	POINT FORTIN JUNIOR SECONDARY SCHOOL REID ROAD POINT FORTIN	27	193	36	0	256	418
4769	POINT FORTIN JUNIOR SECONDARY SCHOOL REID ROAD POINT FORTIN	8	221	31	0	260	382
4770	FANNY VILLAGE GOVT PRIMARY SCHOOL LP 55-2 H STREET, DAM ROAD, FANNY VILLAGE POINT FORTIN	14	198	63	0	275	497
4775	FANNY VILLAGE COMMUNITY CENTRE LP 55-2 H STREET, DAM ROAD, FANNY VILLAGE POINT FORTIN	76	198	103	2	379	612
4776	FANNY VILLAGE COMMUNITY CENTRE LP 55-2 H STREET, DAM ROAD, FANNY VILLAGE POINT FORTIN	32	143	59	0	234	368
4780	FANNY VILLAGE GOVT PRIMARY SCHOOL LP 55-2 H STREET, DAM ROAD, FANNY VILLAGE POINT FORTIN	18	152	40	0	210	339
	TOTALS CARRIED FORWARD	712	7,174	1,657	31	9,574	15,126

Elections to the House of Representatives, 2007

ELECTORAL DISTRICT OF POINT FORTIN

POLLING DIVISION	POLLING STATION	VOTES CAST FOR EACH CANDIDATE			REJECTED BALLOTS	VOTES CAST	ELECTORAL LIST
		BEACHE FITZROY U.N.C.	GOPEE-SCOON PAULA P.N.M	WILSON SELBY C.O.P			
	TOTALS BROUGHT FORWARD	712	7,174	1,657	31	9,574	15,126
4781	FANNY VILLAGE GOVT PRIMARY SCHOOL LP 55-2 H STREET, DAM ROAD, FANNY VILLAGE POINT FORTIN	23	159	58	2	242	381
4782	FANNY VILLAGE GOVT PRIMARY SCHOOL LP 55-2 H STREET, DAM ROAD, FANNY VILLAGE POINT FORTIN	19	218	67	0	304	489
4785	CAP-DE-VILLE GOVT SCHOOL LP 122 ERIN ROAD CAP-DE-VILLE	55	206	101	0	362	541
4790-01	CAP-DE-VILLE COMMUNITY CENTRE ERIN ROAD CAP-DE-VILLE	39	200	84	1	324	1,536
4790-02	CAP-DE-VILLE COMMUNITY CENTRE ERIN ROAD CAP-DE-VILLE	56	132	77	0	265	
4790-03	CAP-DE-VILLE COMMUNITY CENTRE ERIN ROAD CAP-DE-VILLE	76	193	79	2	350	
4795	CHATHAM GOVT SCHOOL CHATHAM ROAD CHATHAM	173	72	73	2	320	430
4800	CHATHAM GOVT SCHOOL CHATHAM ROAD CHATHAM	134	157	60	0	351	517
	TOTALS CARRIED FORWARD	1,287	8,511	2,256	38	12,092	19,020

Elections to the House of Representatives, 2007

ELECTORAL DISTRICT OF POINT FORTIN

POLLING DIVISION	POLLING STATION	VOTES CAST FOR EACH CANDIDATE			REJECTED BALLOTS	VOTES CAST	ELECTORAL LIST
		BEACHE FITZROY U.N.C.	GOPEE-SCOON PAULA P.N.M	WILSON SELBY C.O.F			
	TOTALS BROUGHT FORWARD	1,287	8,511	2,256	38	12,092	19,020
4805	SOUTHERN CENTRAL AC SCHOOL SOUTHERN MAIN ROAD COROMANDEL	180	69	230	0	479	619
4810-01	GRANVILLE RC SCHOOL SYFOO TRACE GRANVILLE	204	46	193	1	444	1,042
4810-02	GRANVILLE RC SCHOOL SYFOO TRACE GRANVILLE	175	28	201	2	406	
4815-01	CEDROS AC SCHOOL SOUTHERN MAIN ROAD BONASSE VILLAGE	95	110	76	3	284	816
4815-02	CEDROS AC SCHOOL SOUTHERN MAIN ROAD BONASSE VILLAGE	83	106	115	1	305	
4820	CEDROS AC SCHOOL SOUTHERN MAIN ROAD BONASSE VILLAGE	86	40	139	0	265	343
	TOTALS CARRIED FORWARD	2,110	8,910	3,210	45	14,275	21,840

Elections to the House of Representatives, 2007

ELECTORAL DISTRICT OF POINT FORTIN

POLLING DIVISION	POLLING STATION	VOTES CAST FOR EACH CANDIDATE			REJECTED BALLOTS	VOTES CAST	ELECTORAL LIST
		BEACHE FITZROY U.N.C.	GOPEE-SCOON PAULA P.N.M.	WILSON SELBY C.O.P.			
	TOTALS BOUGHT FORWARD	2,110	8,910	3,210	45	14,275	21,840
4825-01	CEDROS COMMUNITY CENTRE BONASSE VILLAGE CEDROS	118	104	231	2	455	593
4830-01	LOCHMABEN RC SCHOOL PERSEVERANCE ROAD FULLERTON VILLAGE, CEDROS	163	117	142	0	422	570
4835-01	LOCHMABEN RC SCHOOL PERSEVERANCE ROAD FULLERTON VILLAGE, CEDROS	67	24	72	1	164	202
4840	ICACOS HEALTH CENTRE ICACOS MAIN ROAD ICACOS VILLAGE	182	102	183	2	469	627
	TOTALS	2,640	9,257	3,838	50	15,785	23,832

I hereby certify that the foregoing is a Statement of the Poll showing the number of votes cast for each Candidate, and do on this 6th day of November, 2007 declare PAULA GOPEE-SCOON elected.

KENNY BULLOCK
Returning Officer
Electoral District of POINT FORTIN

Elections to the House of Representatives, 2007
 ELECTORAL DISTRICT OF POINTE-A-PIERRE

POLLING DIVISION	POLLING STATION	VOTES CAST FOR EACH CANDIDATE			REJECTED BALLOTS	VOTES CAST	ELECTORAL LIST
		KANGALOO CHRISTINE F.N.M.	MARK WADE U.N.C.	SEEPERSAD-BACHAN CAROLYN C.O.P.			
3210-01	SPRING VALE HINDU SCHOOL MT. PLEASANT ROAD SPRING VALE	166	95	33	0	294	832
3210-02	SPRING VALE HINDU SCHOOL MT. PLEASANT ROAD SPRING VALE	152	123	29	2	306	
3215-01	PHOENIX PARK GOV'T SCHOOL PHOENIX PARK ROAD CALIFORNIA	68	114	48	0	230	303
3220-01	CLAXTON BAY JUNIOR A.C SCHOOL CEDAR HILL ROAD CLAXTON BAY	123	104	52	0	279	917
3220-02	CLAXTON BAY JUNIOR A.C SCHOOL CEDAR HILL ROAD CLAXTON BAY	153	152	73	2	380	
3225-01	CLAXTON BAY JUNIOR A.C SCHOOL CEDAR HILL ROAD CLAXTON BAY	191	124	81	6	402	1,786
3225-02	CLAXTON BAY JUNIOR A.C SCHOOL CEDAR HILL ROAD CLAXTON BAY	189	141	66	2	398	
3225-03	CLAXTON BAY JUNIOR A.C SCHOOL CEDAR HILL ROAD CLAXTON BAY	146	157	60	2	365	
	TOTALS CARRIED FORWARD	1,188	1,010	442	14	2,654	3,838

185

Elections to the House of Representatives, 2007
ELECTORAL DISTRICT OF POINTE-A-PIERRE

POLLING DIVISION	POLLING STATION	VOTES CAST FOR EACH CANDIDATE			REJECTED BALLOTS	VOTES CAST	ELECTORAL LIST
		KANGALOO CHRISTINE F.N.M.	MARK WADE U.N.C.	SEEPERSAD-BACHAN CAROLYN C.O.P.			
	TOTALS BROUGHT FORWARD	1,188	1,010	442	14	2,654	3,838
3230-01	CLAXTON BAY SENIOR A.C. SCHOOL CLAXTON BAY TRACE (SCHOOL STREET) CLAXTON BAY	207	145	49	0	401	1,736
3230-02	CLAXTON BAY SENIOR A.C. SCHOOL CLAXTON BAY TRACE (SCHOOL STREET) CLAXTON BAY	173	158	93	1	425	
3230-03	CLAXTON BAY SENIOR A.C. SCHOOL CLAXTON BAY TRACE (SCHOOL STREET) CLAXTON BAY	117	199	68	0	384	
3235-01	CLAXTON BAY SENIOR A.C. SCHOOL CLAXTON BAY TRACE (SCHOOL STREET) CLAXTON BAY	124	152	88	1	365	1,021
3235-02	CLAXTON BAY SENIOR A.C. SCHOOL CLAXTON BAY TRACE (SCHOOL STREET) CLAXTON BAY	91	223	85	4	403	
3240-01	MT. PLEASANT GOV'T SCHOOL SOLEDAD ROAD NORTH CLAXTON BAY	60	252	86	0	398	501
3295-01	UNION PRESBYTERIAN SCHOOL HERMITAGE ROAD CLAXTON BAY	34	152	53	1	240	772
3295-02	UNION PRESBYTERIAN SCHOOL HERMITAGE ROAD CLAXTON BAY	26	214	87	4	331	
	TOTALS CARRIED FORWARD	2,020	2,505	1,051	25	5,601	7,868

Elections to the House of Representatives, 2007
ELECTORAL DISTRICT OF POINTE-A-PIERRE

POLLING DIVISION	POLLING STATION	VOTES CAST FOR EACH CANDIDATE			REJECTED BALLOTS	VOTES CAST	ELECTORAL LIST
		KANGALOO CHRISTINE P.N.M.	MARK WADE U.N.C.	SEEPERSAD-BACHAN CAROLYN C.O.P.			
	TOTALS BROUGHT FORWARD	2,020	2,505	1,051	25	5,601	7,868
3296-01	UNION PRESBYTERIAN SCHOOL HERMITAGE ROAD CLAXTON BAY	127	117	55	0	299	931
3296-02	UNION PRESBYTERIAN SCHOOL HERMITAGE ROAD CLAXTON BAY	92	201	100	3	396	
3300-01	MACAULAY GOVERNMENT SCHOOL HERMITAGE ROAD, HERMITAGE V'GE CLAXTON BAY	46	230	87	0	363	983
3300-02	MACAULAY GOVERNMENT SCHOOL HERMITAGE ROAD, HERMITAGE V'GE CLAXTON BAY	22	245	112	0	379	
3305-01	UNION/CLAXTON BAY SNR COMP SCHOOL SOUTHERN MAIN ROAD ST. MARGARET'S VILLAGE, CLAXTON BAY	208	38	32	3	281	958
3305-02	UNION/CLAXTON BAY SNR COMP SCHOOL SOUTHERN MAIN ROAD ST. MARGARET'S VILLAGE, CLAXTON BAY	134	114	53	0	301	
3310-01	ST MARGARET'S COMMUNITY CENTRE ST MARGARET'S ROAD, ST. MARGARET'S VILLAGE, CLAXTON BAY	233	134	85	1	453	1,300
	TOTALS CARRIED FORWARD	2,882	3,584	1,575	32	8,073	12,040

Elections to the House of Representatives, 2007
ELECTORAL DISTRICT OF POINTE-A-PIERRE

POLLING DIVISION	POLLING STATION	VOTES CAST FOR EACH CANDIDATE			REJECTED BALLOTS	VOTES CAST	ELECTORAL LIST
		KANGALOO CHRISTINE P.N.M.	MARK WADE U.N.C.	SEEPERSAD-BACHAN CAROLYN C.O.P.			
	TOTALS BROUGHT FORWARD	2,882	3,584	1,575	32	8,073	12,040
3310-02	ST MARGARET'S COMMUNITY CENTRE ST MARGARET'S ROAD, ST. MARGARET'S VILLAGE, CLAXTON BAY	214	165	82	2	463	
3315-01	ST MARGARET'S GOVERNMENT SCHOOL ST MARGARET'S OLD ROAD CLAXTON BAY	112	85	61	0	258	737
3315-02	ST MARGARET'S GOVERNMENT SCHOOL ST MARGARET'S OLD ROAD CLAXTON BAY	115	80	63	1	259	
3320	POINTE-A-PIERRE GOV'T SPECIAL SCHOOL CASUARINA DRIVE, PETROTRIN POINTE-A-PIERRE	22	11	5	0	38	55
*3325 merged	POINTE-A-PIERRE GOV'T SPECIAL SCHOOL CASUARINA DRIVE, PETROTRIN PETROTRIN, POINTE-A-PIERRE	357	89	153	3	602	366
3330	POINTE-A-PIERRE GOV'T SPECIAL SCHOOL CASUARINA DRIVE PETROTRIN, POINTE-A-PIERRE						
3331-01	PLAISANCE PARK REGIONAL COMPLEX LONG CIRCULAR RD, PLAISANCE PK. POINTE-A-PIERRE	267	16	35	0	318	941
3331-02	PLAISANCE PARK REGIONAL COMPLEX LONG CIRCULAR RD, PLAISANCE PK. POINTE-A-PIERRE	282	12	35	1	330	
	TOTALS CARRIED FORWARD	4,251	4,042	2,009	39	10,341	14,139

* Polling Station where the ballots of Special Electors were intermixed (Rule 93 of the Election Rules).

Elections to the House of Representatives, 2007

ELECTORAL DISTRICT OF POINTE-A-PIERRE

POLLING DIVISION	POLLING STATION	VOTES CAST FOR EACH CANDIDATE			REJECTED BALLOTS	VOTES CAST	ELECTORAL LIST
		KANGALOO CHRISTINE P.N.M.	MARK WADE U.N.C.	SEEPERSAD-BACHAN CAROLYN C.O.P.			
	TOTALS BROUGHT FORWARD	4,251	4,042	2,009	39	10,341	14,139
3955-01	MARABELLA SENIOR COMP. SCHOOL GUARACARA-TABAQUITE ROAD, (UNION ROAD) MARABELLA	64	186	98	0	348	557
3956-01	MARABELLA SENIOR COMP. SCHOOL GUARACARA-TABAQUITE ROAD, (UNION ROAD) MARABELLA	262	86	114	0	462	577
3957-01	MARABELLA SENIOR COMP. SCHOOL GUARACARA-TABAQUITE ROAD, (UNION ROAD) MARABELLA	250	149	119	1	519	678
3960-01	HARMONY HALL PRESBYTERIAN SCHOOL GUARACARA-TABAQUITE ROAD, (UNION ROAD) MARABELLA	287	50	40	0	377	585
3961-01	MARABELLA UNITED FRIENDLY SOCIETY HALL 4, PREVATT STREET MARABELLA	157	91	72	0	320	518
3962-01	MARABELLA COMMUNITY CENTRE MARKET STREET MARABELLA	140	81	51	2	274	856
3962-02	MARABELLA COMMUNITY CENTRE MARKET STREET MARABELLA	133	96	68	0	297	
	TOTALS CARRIED FORWARD	5,544	4,781	2,571	42	12,938	17,910

109

Elections to the House of Representatives, 2007
ELECTORAL DISTRICT OF POINTE-A-PIERRE

POLLING DIVISION	POLLING STATION	VOTES CAST FOR EACH CANDIDATE			REJECTED BALLOTS	VOTES CAST	ELECTORAL LIST
		KANGALOO CHRISTINE P.N.M.	MARK WADE U.N.C.	SEEPERSAD-BACHAN CAROLYN C.O.P.			
	TOTALS BROUGHT FORWARD	5,544	4,781	2,571	42	12,938	17,910
3963	HARMONY HALL PRESBYTERIAN SCHOOL GUARACARA-TABAQUITE ROAD (UNION ROAD) MARABELLA	261	95	43	2	401	599
3965	HARMONY HALL PRESBYTERIAN SCHOOL GUARACARA-TABAQUITE ROAD, (UNION ROAD) MARABELLA	187	39	41	10	277	509
3970	MARABELLA UNITED FRIENDLY SOCIETY HALL 4 PREVATT STREET MARABELLA	232	59	102	2	395	642
3971-01	MARABELLA EVANGELICAL CHURCH ANNEX 63, BATTOO STREET MARABELLA.	211	47	63	3	324	470
3972-01	MARABELLA UNITED FRIENDLY SOCIETY HALL 4 PREVATT STREET MARABELLA	222	56	35	0	313	847
3972-02	MARABELLA UNITED FRIENDLY SOCIETY HALL 4 PREVATT STREET MARABELLA	132	72	35	2	241	
3980-01	MARABELLA GOVERNMENT PRIMARY SCHOOL FAHEY AVENUE, UNION PARK EAST MARABELLA	61	105	97	0	263	403
	TOTALS CARRIED FORWARD	6,850	5,254	2,987	61	15,152	21,380

Elections to the House of Representatives, 2007

ELECTORAL DISTRICT OF POINTE-A-PIERRE

POLLING DIVISION	POLLING STATION	VOTES CAST FOR EACH CANDIDATE			REJECTED BALLOTS	VOTES CAST	ELECTORAL LIST
		KANGALOO CHRISTINE P.N.M.	MARK WADE U.N.C.	SEEPERSAD-RACHAN CAROLYN C.O.P.			
	TOTALS BROUGHT FORWARD	6,850	5,254	2,987	61	15,152	21,380
3981-01	MARABELLA GOVERNMENT PRIMARY SCHOOL FAHEY AVENUE, UNION PARK EAST MARABELLA	108	54	89	0	251	716
3981-02	MARABELLA GOVERNMENT PRIMARY SCHOOL FAHEY AVENUE, UNION PARK EAST MARABELLA	61	74	92	1	228	380
3985-01	MARABELLA GOVERNMENT PRIMARY SCHOOL FAHEY AVENUE UNION PARK EAST, MARABELLA	51	68	151	1	271	879
3986-01	MARABELLA GOVERNMENT PRIMARY SCHOOL FAHEY AVENUE UNION PARK EAST, MARABELLA	102	102	109	0	313	
3986-02	MARABELLA GOVERNMENT PRIMARY SCHOOL FAHEY AVENUE UNION PARK EAST, MARABELLA	68	99	149	1	317	1,112
3987-01	SAN FERNANDO TECHNICAL INSTITUTE TAROUBA LINK ROAD SAN FERNANDO	153	256	29	3	441	
3987-02	SAN FERNANDO TECHNICAL INSTITUTE TAROUBA LINK ROAD SAN FERNANDO	112	282	58	3	455	
	TOTALS	7,505	6,189	3,664	70	17,428	24,467

191

I hereby certify that the foregoing is a Statement of the Poll showing the number of votes cast for each Candidate, and do on this 6th day of November, 2007 declare CHRISTINE KANGALOO elected.

CECIL BAILEY
Returning Officer
Electoral District of POINTE-A-PIERRE

ELECTORAL DISTRICT OF PORT OF SPAIN NORTH / ST. ANN'S WEST

POLLING DIVISION	POLLING STATION	VOTES CAST FOR EACH CANDIDATE			REJECTED BALLOTS	VOTES CAST	ELECTORAL LIST
		HUNT GARY P.N.M.	JOHN BRENT U.N.C.	SOLOMON DANIEL C.O.P.			
0200	QUEEN'S ROYAL COLLEGE MARAVAL ROAD ST CLAIR	176	5	249	0	430	660
0385	NEWTOWN BOYS' R.C. SCHOOL 18-20 MARAVAL ROAD NEWTOWN	17	6	68	0	91	155
0390	QUEEN'S ROYAL COLLEGE MARAVAL ROAD ST CLAIR	22	5	73	1	101	156
<i>merged</i>							
0395	QUEEN'S ROYAL COLLEGE MARAVAL ROAD ST CLAIR	86	10	109	0	205	362
0400	NEWTOWN BOYS' R.C. SCHOOL 18-20 MARAVAL ROAD NEWTOWN	145	7	62	0	214	412
0450	TRANQUILLITY GOV'T SECONDARY SCHOOL VICTORIA AVENUE PORT OF SPAIN	71	10	42	0	123	272
0500	ROSARY BOYS' R.C. SCHOOL PARK STREET PORT OF SPAIN	49	7	70	1	127	313
	TOTALS CARRIED FORWARD	566	50	673	2	1,291	2,330

Elections to the House of Representatives, 2007

ELECTORAL DISTRICT OF PORT OF SPAIN NORTH / ST. ANN'S WEST

POLLING DIVISION	POLLING STATION	VOTES CAST FOR EACH CANDIDATE			REJECTED BALLOTS	VOTES CAST	ELECTORAL LIST
Number	Address	HUNT GARY P.N.M.	JOHN BRENT U.N.C.	SOLOMON DANIEL C.O.P	Number at each Polling Station	Number at each Polling Station	Number of Names on List by Polling Division
	TOTALS BROUGHT FORWARD	566	50	673	2	1,291	2,330
0505	ROSARY BOYS' R.C. SCHOOL PARK STREET PORT OF SPAIN 0500 and 0505 merged	38	5	15	0	58	115
0675	ST. HILDA'S GOVERNMENT PRIMARY SCHOOL QUARRY STREET PORT OF SPAIN	90	2	12	0	104	196
0680	BASILON STREET YOUTH CENTRE BASILON STREET PORT OF SPAIN	83	6	14	0	103	222
0685	ST. HILDA'S GOVERNMENT PRIMARY SCHOOL QUARRY STREET PORT OF SPAIN	84	3	14	0	101	236
0690	ST. ROSE'S GIRLS' RC SCHOOL 126 HENRY STREET PORT OF SPAIN	153	2	17	2	174	387
0695	ESCALLIER A.C. SCHOOL LANGE STREET GONZALES, BELMONT	189	2	33	0	224	442
0710	ESCALLIER A.C. SCHOOL LANGE STREET GONZALES, BELMONT	126	2	17	1	146	287
	TOTALS CARRIED FORWARD	1,329	72	795	5	2,201	4,215

103

ELECTORAL DISTRICT OF PORT OF SPAIN NORTH / ST. ANN'S WEST

POLLING DIVISION	POLLING STATION	VOTES CAST FOR EACH CANDIDATE			REJECTED BALLOTS	VOTES CAST	ELECTORAL LIST
		HUNT GARY P.N.M.	JOHN BRENT U.N.C.	SOLOMON DANIEL C.O.P.			
	TOTALS BROUGHT FORWARD	1,329	72	795	5	2,201	4,215
0715	ST. ROSE'S GIRLS' R.C. SCHOOL 126, HENRY STREET PORT OF SPAIN	76	2	17	1	96	184
0720	ST. ANN'S CHURCH OF SCOTLAND (CHURCH HALL) 84, OXFORD STREET, P.O.S.	74	2	18	1	95	203
0725	ST. ROSE'S GIRLS' RC SCHOOL 126, HENRY STREET PORT OF SPAIN	179	1	29	0	209	385
0730	GLOSTER LODGE MORAVIAN SCHOOL GLOSTER LODGE ROAD PORT OF SPAIN	125	5	16	1	147	258
0735	GLOSTER LODGE MORAVIAN SCHOOL GLOSTER LODGE ROAD PORT OF SPAIN	111	2	12	0	125	227
0740	GLOSTER LODGE MORAVIAN SCHOOL GLOSTER LODGE ROAD PORT OF SPAIN	87	2	33	1	123	231
0745	CARMEL FORUM 30 BELMONT CIRCULAR ROAD BELMONT	111	2	20	0	133	266
	TOTALS CARRIED FORWARD	2,092	88	940	9	3,129	5,969

Elections to the House of Representatives, 2007

ELECTORAL DISTRICT OF PORT OF SPAIN NORTH / ST. ANN'S WEST

POLLING DIVISION	POLLING STATION	VOTES CAST FOR EACH CANDIDATE			REJECTED BALLOTS	VOTES CAST	ELECTORAL LIST
Number	Address	HUNT GARY P.N.M.	JOHN BRENT U.N.C.	SOLOMON DANIEL C.O.P	Number at each Polling Station	Number at each Polling Station	Number of Names on List by Polling Division
	TOTALS BROUGHT FORWARD	2,092	88	940	9	3,129	5,969
0755	ST MARTIN'S GIRLS' SECONDARY SCHOOL 59, BELLE EAU ROAD BELMONT	85	6	30	1	122	250
0760	ST MARTIN'S GIRLS' SECONDARY SCHOOL 59, BELLE EAU ROAD BELMONT	148	2	12	0	162	297
0765 <i>merged</i>	CARMEL FORUM 30, BELMONT CIRCULAR ROAD BELMONT	100	0	6	0	106	182
0770	CARMEL FORUM 30, BELMONT CIRCULAR ROAD BELMONT	111	3	17	0	131	263
0775	BELMONT BOYS' SECONDARY SCHOOL 34A, BELMONT CIRCULAR ROAD BELMONT	97	0	25	1	123	217
0780	HOLY NAME CONVENT CHARLOTTE STREET PORT OF SPAIN	313	4	34	0	351	630
0785	HOLY NAME CONVENT CHARLOTTE STREET PORT OF SPAIN	93	4	37	1	135	248
	TOTALS CARRIED FORWARD	3,039	107	1,101	12	4,259	8,056

Elections to the House of Representatives, 2007

ELECTORAL DISTRICT OF PORT OF SPAIN NORTH / ST. ANN'S WEST

POLLING DIVISION	POLLING STATION	VOTES CAST FOR EACH CANDIDATE			REJECTED BALLOTS	VOTES CAST	ELECTORAL LIST
		HUNT GARY P.N.M.	JOHN BRENT U.N.C.	SOLOMON DANIEL C.O.P.			
	TOTALS BROUGHT FORWARD	3,039	107	1,101	12	4,259	8,056
0790	BELMONT BOYS' SECONDARY SCHOOL 34A BELMONT CIRCULAR ROAD BELMONT	76	6	35	0	117	215
0795	BELMONT BOYS' SECONDARY SCHOOL 34A BELMONT CIRCULAR ROAD BELMONT	252	6	46	3	307	577
0800	ST MARTIN'S GIRLS' SECONDARY SCHOOL 59 BELLE EAU ROAD BELMONT	153	2	18	0	173	337
0805	ST. FRANCOIS GIRLS' COLLEGE ST FRANCOIS VALLEY ROAD BELMONT	225	9	45	0	279	477
0810	ST. FRANCOIS GIRLS' COLLEGE ST FRANCOIS VALLEY ROAD BELMONT	275	9	55	0	339	612
0820	ST MARGARET'S BOYS' A.C. SCHOOL ST. MARGARET'S LANE BELMONT	96	3	33	1	133	262
	TOTALS CARRIED FORWARD	4,116	142	1,333	16	5,607	10,536

106

Elections to the House of Representatives, 2007

ELECTORAL DISTRICT OF PORT OF SPAIN NORTH / ST. ANN'S WEST

POLLING DIVISION	POLLING STATION	VOTES CAST FOR EACH CANDIDATE			REJECTED BALLOTS	VOTES CAST	ELECTORAL LIST
		HUNT GARY P.N.M.	JOHN BRENT U.N.C.	SOLOMON DANIEL C.O.P.			
	TOTALS BROUGHT FORWARD	4,116	142	1,333	16	5,607	10,536
0823 <i>merged</i>	HOLY NAME CONVENT CHARLOTTE STREET PORT OF SPAIN	90	0	45	0	135	222
0825	HOLY NAME CONVENT CHARLOTTE STREET PORT OF SPAIN	82	4	24	1	111	210
0830	HOLY NAME CONVENT CHARLOTTE STREET PORT OF SPAIN	104	9	48	0	161	298
0835	BELMONT JUNIOR SECONDARY SCHOOL BELMONT CIRCULAR ROAD BELMONT	117	4	34	0	155	305
0840	BELMONT JUNIOR SECONDARY SCHOOL BELMONT CIRCULAR ROAD BELMONT	114	1	36	0	151	253
0845	ST. MARGARET'S BOYS' AC SCHOOL ST. MARGARET'S LANE BELMONT	97	1	42	0	140	251
0850	MELVILLE MEMORIAL GIRLS' AC SCHOOL ST. MARGARET'S LANE BELMONT	145	5	26	0	176	299
	TOTALS CARRIED FORWARD	4,865	166	1,588	17	6,636	12,374

Elections to the House of Representatives, 2007

ELECTORAL DISTRICT OF PORT OF SPAIN NORTH / ST. ANN'S WEST

POLLING DIVISION	POLLING STATION	VOTES CAST FOR EACH CANDIDATE			REJECTED BALLOTS	VOTES CAST	ELECTORAL LIST
Number	Address	HUNT GARY P.N.M.	JOHN BRENT U.N.C.	SOLOMON DANIEL C.O.P.	Number at each Polling Station	Number at each Polling Station	Number of Names on List by Polling Division
	TOTALS BROUGHT FORWARD	4,865	166	1,588	17	6,636	12,374
0855	MELVILLE MEMORIAL GIRLS' AC-SCHOOL ST. MARGARET'S LANE BELMONT	112	7	30	0	149	279
0860	BELMONT GIRLS' R.C. SCHOOL CLIFFORD STREET BELMONT	179	4	43	1	227	442
0865	BELMONT GIRLS' R.C. SCHOOL CLIFFORD STREET BELMONT	123	2	39	1	165	308
0870-01	BELMONT GIRLS' R.C. SCHOOL CLIFFORD STREET BELMONT	109	10	52	0	171	718
0870-02	BELMONT GIRLS' R.C. SCHOOL CLIFFORD STREET BELMONT	98	7	63	1	169	
0875	BELMONT JUNIOR SECONDARY SCHOOL BELMONT CIRCULAR ROAD BELMONT	72	1	12	0	85	155
0880	BELMONT JUNIOR SECONDARY SCHOOL BELMONT CIRCULAR ROAD BELMONT	125	2	60	1	188	307
	TOTALS CARRIED FORWARD	5,683	199	1,887	21	7,790	14,583

Elections to the House of Representatives, 2007

ELECTORAL DISTRICT OF PORT OF SPAIN NORTH / ST. ANN'S WEST

POLLING DIVISION	POLLING STATION	VOTES CAST FOR EACH CANDIDATE			REJECTED BALLOTS	VOTES CAST	ELECTORAL LIST
		HUNT GARY P.N.M.	JOHN BRENT U.N.C.	SOLOMON DANIEL C.O.P			
Number	Address						Number of Names on List by Polling Division
	TOTALS BROUGHT FORWARD	5,683	199	1,887	21	7,790	14,583
0885	BELMONT JUNIOR SECONDARY SCHOOL BELMONT CIRCULAR ROAD BELMONT	39	7	146	0	192	311
0890	BELMONT JUNIOR SECONDARY SCHOOL BELMONT CIRCULAR ROAD BELMONT	28	3	67	0	98	144
0895	BELMONT JUNIOR SECONDARY SCHOOL BELMONT CIRCULAR ROAD BELMONT	73	6	153	0	232	390
*0900-01	COMMUNITY WORKSHOP LA FANTASIE ROAD ST ANN'S	363	11	151	2	527	1,082
0900-02	COMMUNITY WORKSHOP LA FANTASIE ROAD ST ANN'S	174	5	112	0	291	
0905-01	COMMUNITY WORKSHOP LA FANTASIE ROAD ST ANN'S	167	4	136	2	309	966
0905-02	COMMUNITY WORKSHOP LA FANTASIE ROAD ST ANN'S	147	5	151	0	303	
	TOTALS CARRIED FORWARD	6,674	240	2,803	25	9,742	17,476

199

* Polling Station where the ballots of Special Electors were intermixed (Rule 93 of the Election Rules).

ELECTORAL DISTRICT OF PORT OF SPAIN NORTH / ST. ANN'S WEST

POLLING DIVISION	POLLING STATION	VOTES CAST FOR EACH CANDIDATE			REJECTED BALLOTS	VOTES CAST	ELECTORAL LIST
		HUNT GARY P.N.M.	JOHN BRENT U.N.C.	SOLOMON DANIEL C.O.P.			
Number	Address				Number at each Polling Station	Number at each Polling Station	Number of Names on List by Polling Division
	TOTALS BROUGHT FORWARD	6,674	240	2,803	25	9,742	17,476
0910	SCHOOL FOR THE DEAF 19 CASCADE ROAD CASCADE.	228	9	207	1	445	702
0915-01	BISHOP ANSTEY JUNIOR SCHOOL MONTE CRISTO ARIAPITA ROAD, ST ANN'S	245	5	77	1	328	1,093
0915-02	BISHOP ANSTEY JUNIOR SCHOOL MONTE CRISTO ARIAPITA ROAD, ST ANN'S	191	6	92	1	290	
0960	SCHOOL FOR THE DEAF 19 CASCADE ROAD CASCADE	144	3	257	0	404	603
0965-01	BELMONT JUNIOR SECONDARY SCHOOL BELMONT CIRCULAR ROAD BELMONT	198	3	49	1	251	1,046
0965-02	BELMONT JUNIOR SECONDARY SCHOOL BELMONT CIRCULAR ROAD BELMONT	184	7	46	2	239	
0970-01	ST. FRANCOIS GIRLS COLLEGE ST. FRANCOIS VALLEY ROAD BELMONT	32	0	4	0	36	532
	TOTALS CARRIED FORWARD	7,896	273	3,535	31	11,735	21,452

Elections to the House of Representatives, 2007

ELECTORAL DISTRICT OF PORT OF SPAIN NORTH / ST. ANN'S WEST

POLLING DIVISION	POLLING STATION	VOTES CAST FOR EACH CANDIDATE			REJECTED BALLOTS	VOTES CAST	ELECTORAL LIST
		HUNT GARY P.N.M.	JOHN BRENT U.N.C.	SOLOMON DANIEL C.O.P.			
Number	Address				Number at each Polling Station	Number at each Polling Station	Number of Names on List by Polling Division
	TOTALS BROUGHT FORWARD	7,896	273	3,535	31	11,735	21,452
0970-02	CHINAPOO GOV'T PRIMARY SCHOOL LP 156 LAVENTILLE ROAD CHINAPOO, MORVANT	183	0	27	0	210	
0975	ST. FRANCOIS GIRLS' COLLEGE ST. FRANCOIS VALLEY ROAD BELMONT	280	32	82	1	395	712
	TOTALS	8,359	305	3,644	32	12,340	22,164

201

I hereby certify that the foregoing is a Statement of the Poll showing the number of votes cast for each Candidate, and do on this 6th day of November, 2007 declare GARY HUNT elected.

VICTOR JONES
Returning Officer
Electoral District of PORT OF SPAIN NORTH/ST. ANN'S WEST

ELECTORAL DISTRICT OF PORT OF SPAIN SOUTH

POLLING DIVISION	POLLING STATION	VOTES CAST FOR EACH CANDIDATE				REJECTED BALLOTS	VOTES CAST	ELECTORAL LIST
		GOPAUL-MC NICOL SHARON-ANN C.O.P	MC DONALD MARLENE F.N.M.	ORR CURTIS IND.	SAMMY ANTHONY U.N.C.			
0245-01	TERRE BRULEE (PUBLIC HEALTH DEPT) LP 4, GEORGE CABRAL CIRCULAR ROAD ST JAMES	45	157	0	8	1	211	742
0245-02	TERRE BRULEE (PUBLIC HEALTH DEPT) LP 4, GEORGE CABRAL CIRCULAR ROAD ST JAMES	48	159	0	7	0	214	
0250 <i>merged</i>	ST JAMES SECONDARY SCHOOL 15, PANKA STREET ST JAMES	2	9	1	1	0	13	66
0255	ST JAMES SECONDARY SCHOOL 15, PANKA STREET ST JAMES	56	64	0	9	0	129	227
0260	POLYTECHNIC EDUCATIONAL CENTRE ETHEL STREET ST JAMES	103	76	0	44	0	223	344
0265	POLYTECHNIC EDUCATIONAL CENTRE ETHEL STREET ST JAMES	128	156	0	28	0	312	494
0270	MUCURAPO BOYS' R.C. SCHOOL 19, GEORGE CABRAL STREET ST JAMES	47	62	0	15	0	124	218
	TOTALS CARRIED FORWARD	429	683	1	112	1	1,226	2,091

Elections to the House of Representatives, 2007

ELECTORAL DISTRICT OF PORT OF SPAIN SOUTH

POLLING DIVISION	POLLING STATION	VOTES CAST FOR EACH CANDIDATE				REJECTED BALLOTS	VOTES CAST	ELECTORAL LIST
Number	Address	GOPAUL-MC NICOL SHARON-ANN C.O.P	MC DONALD MARLENE P.N.M.	ORR CURTIS IND.	SAMMY ANTHONY U.N.C.	Number at each Polling Station	Number at each Polling Station	Number of Names on List by Polling Division
	TOTALS BROUGHT FORWARD	429	683	1	112	1	1,226	2,091
0275	MUCURAPO BOYS' R.C. SCHOOL 19, GEORGE CABRAL STREET ST JAMES	83	54	0	22	0	159	272
0280	MUCURAPO BOYS' R.C. SCHOOL 19, GEORGE CABRAL STREET ST JAMES	78	94	0	6	0	178	390
0285	MUCURAPO GIRLS' R.C. SCHOOL 62, WESTERN MAIN ROAD ST JAMES	88	44	0	5	0	137	273
0290	ST JAMES SECONDARY SCHOOL 15.PANKA STREET ST JAMES	99	95	0	21	1	216	363
0295	ST JAMES SECONDARY SCHOOL 15.PANKA STREET ST JAMES	99	94	0	8	1	202	294
0300	MUCURAPO GIRLS' R.C. SCHOOL 62, WESTERN MAIN ROAD ST JAMES	102	62	8	2	0	174	278
0305	MUCURAPO GIRLS' R.C. SCHOOL 62, WESTERN MAIN ROAD ST JAMES	77	91	1	10	1	180	332
	TOTALS CARRIED FORWARD	1,055	1,217	10	186	4	2,472	4,293

Elections to the House of Representatives, 2007
 ELECTORAL DISTRICT OF PORT OF SPAIN SOUTH

POLLING DIVISION	POLLING STATION	VOTES CAST FOR EACH CANDIDATE				REJECTED BALLOTS	VOTES CAST	ELECTORAL LIST
Number	Address	GOPAUL-MC NICOL SHARON-ANN C.O.P	MC DONALD MARLENE P.N.M.	ORR CURTIS IND.	SAMMY ANTHONY U.N.C.	Number at each Polling Station	Number at each Polling Station	Number of Names on List by Polling Division
	TOTALS BROUGHT FORWARD	1,055	1,217	10	186	4	2,472	4,293
0310	MUCURAPO GIRLS' R.C. SCHOOL 62, WESTERN MAIN ROAD ST JAMES	77	77	0	2	0	156	276
0315	MUCURAPO GIRLS' R.C. SCHOOL 62, WESTERN MAIN ROAD ST JAMES	86	65	0	8	0	159	256
0320	ST JAMES SECONDARY SCHOOL 15, PANKA STREET ST JAMES	40	49	0	4	1	94	170
0321	ST AGNES A.C. SCHOOL 18, CLARENCE STREET ST JAMES	73	64	0	8	0	145	259
0325	ST AGNES A.C. SCHOOL 18, CLARENCE STREET ST JAMES	69	82	0	23	2	176	268
0330	WOODBROOK PRESBYTERIAN SCHOOL COR.POLE CAREW ST & TRAGARETE RD WOODBROOK	62	75	1	4	0	142	247
0335	ST THERESA'S GIRLS' R.C. SCHOOL PETRA STREET WOODBROOK	120	82	0	7	1	210	332
	TOTALS CARRIED FORWARD	1,582	1,711	11	242	8	3,554	6,101

Elections to the House of Representatives, 2007

ELECTORAL DISTRICT OF PORT OF SPAIN SOUTH

POLLING DIVISION	POLLING STATION	VOTES CAST FOR EACH CANDIDATE				REJECTED BALLOTS	VOTES CAST	ELECTORAL LIST
		GOPAUL-MC NICOL SHARON-ANN C.O.P	MC DONALD MARLENE P.N.M.	ORR CURTIS IND.	SAMMY ANTHONY U.N.C.			
	TOTALS BROUGHT FORWARD	1,582	1,711	11	242	8	3,554	6,101
0340	ST CRISPIN'S A.C. SCHOOL 101, ARIAPITA AVENUE WOODBROOK	119	95	0	17	1	232	378
0345	TRINITY JUNIOR SCHOOL 5 MELBOURNE LANE PORT OF SPAIN	83	94	0	8	1	186	343
*0350	ST THERESA'S GIRLS' R.C. SCHOOL PETRA STREET WOODBROOK	90	243	0	4	0	337	224
0355	ST CRISPIN'S A.C. SCHOOL 101, ARIAPITA AVENUE WOODBROOK	73	55	0	20	0	148	256
0360	WOODBROOK PRESBYTERIAN SCHOOL COR. POLE CAREW ST & TRAGARETE RD PORT OF SPAIN 0330 and 0360 merged	42	62	0	6	0	110	159
0365	ST THERESA'S GIRLS' R.C. SCHOOL PETRA STREET WOODBROOK	65	59	1	12	0	137	251
0370	ST CRISPIN'S A.C. SCHOOL 101, ARIAPITA AVENUE WOODBROOK	115	67	0	19	0	201	305
	TOTALS CARRIED FORWARD	2,169	2,386	12	328	10	4,905	8,017

* Polling Station where the ballots of Special Electors were intermixed (Rule 93 of the Election Rules).

Elections to the House of Representatives, 2007
ELECTORAL DISTRICT OF PORT OF SPAIN SOUTH

POLLING DIVISION	POLLING STATION	VOTES CAST FOR EACH CANDIDATE				REJECTED BALLOTS	VOTES CAST	ELECTORAL LIST
		GOPAUL-MC NICOL SHARON-ANN C.O.P	MC DONALD MARLENE P.N.M.	ORR CURTIS IND.	SAMMY ANTHONY U.N.C.			
Number	Address					Number at each Polling Station	Number at each Polling Station	Number of Names on List by Polling Division
	TOTALS BROUGHT FORWARD	2,169	2,386	12	328	10	4,905	8,017
0375	WOODBROOK GOV'T SECONDARY SCHOOL FRENCH STREET WOODBROOK	58	46	0	4	1	109	190
0380	WOODBROOK GOV'T SECONDARY SCHOOL FRENCH STREET WOODBROOK 0375 and 0380 merged	74	42	0	7	0	123	199
0415	WOODBROOK GOV'T SECONDARY SCHOOL FRENCH STREET WOODBROOK	37	66	1	8	0	112	217
0420	WOODBROOK GOV'T SECONDARY SCHOOL FRENCH STREET WOODBROOK	56	82	0	7	2	147	226
0425	WOODBROOK GOV'T SECONDARY SCHOOL FRENCH STREET WOODBROOK	55	119	0	5	0	179	321
0480	SOUTH-EAST P.O.S. GOVT SEC SCHOOL 25 NELSON STREET PORT OF SPAIN	13	58	0	13	1	85	225
0530	EASTERN BOYS' GOVERNMENT SCHOOL GEORGE STREET PORT OF SPAIN	48	219	5	8	1	281	591
	TOTALS CARRIED FORWARD	2,510	3,018	18	380	15	5,941	9,986

Elections to the House of Representatives, 2007
 ELECTORAL DISTRICT OF PORT OF SPAIN SOUTH

POLLING DIVISION	POLLING STATION	VOTES CAST FOR EACH CANDIDATE				REJECTED BALLOTS	VOTES CAST	ELECTORAL LIST
		GOPAUL-MC NICOL SHARON-ANN C.O.P	MC DONALD MARLENE P.N.M.	ORR CURTIS IND.	SAMMY ANTHONY U.N.C.			
	TOTALS BROUGHT FORWARD	2,510	3,018	18	380	15	5,941	9,986
0535	EASTERN BOYS' GOVERNMENT SCHOOL GEORGE STREET PORT OF SPAIN	11	116	2	7	1	137	291
0540	SOUTH EAST POS GOVT SEC. SCHOOL 25 NELSON STREET PORT OF SPAIN 0480 and 0540 merged	14	97	1	7	0	119	237
0550	NELSON STREET BOYS' RC SCHOOL NELSON STREET PORT OF SPAIN	23	134	1	9	0	167	324
0560	NELSON STREET BOYS' R.C. SCHOOL NELSON STREET PORT OF SPAIN	40	165	0	16	1	222	432
0570-01	NELSON STREET BOYS' R.C. SCHOOL NELSON STREET PORT OF SPAIN	41	230	1	20	2	294	1,341
0570-02	NELSON STREET BOYS' R.C. SCHOOL NELSON STREET PORT OF SPAIN	40	245	1	30	0	316	
0575	BETHLEHEM GIRLS' R.C. SCHOOL BESSON STREET PORT OF SPAIN	15	216	1	2	0	234	476
	TOTALS CARRIED FORWARD	2,694	4,221	25	471	19	7,430	13,087

Elections to the House of Representatives, 2007

ELECTORAL DISTRICT OF PORT OF SPAIN SOUTH

POLLING DIVISION	POLLING STATION	VOTES CAST FOR EACH CANDIDATE				REJECTED BALLOTS	VOTES CAST	ELECTORAL LIST
		GOPAUL-MC NICOL SHARON-ANN C.O.P	MC DONALD MARLENE P.N.M.	ORR CURTIS IND.	SAMMY ANTHONY U.N.C.			
Number	Address					Number at each Polling Station	Number at each Polling Station	Number of Names on List by Polling Division
	TOTALS BROUGHT FORWARD	2,694	4,221	25	471	19	7,430	13,087
0580	BETHLEHEM GIRLS' R.C. SCHOOL BESSON STREET PORT OF SPAIN	30	226	2	2	1	261	539
0585	BETHLEHEM GIRLS' R.C. SCHOOL BESSON STREET PORT OF SPAIN	32	149	0	10	0	191	377
0590	ST PAUL ST. MULTI-PURPOSE COMPLEX ST PAUL STREET PORT OF SPAIN	12	45	1	2	0	60	141
0595	ST PAUL ST. MULTI-PURPOSE COMPLEX ST PAUL STREET PORT OF SPAIN	21	188	0	3	0	212	440
0600	ST PAUL ST. MULTI-PURPOSE COMPLEX ST PAUL STREET PORT OF SPAIN	18	173	1	8	0	200	419
0605	ST PAUL ST. MULTI-PURPOSE COMPLEX ST PAUL STREET PORT OF SPAIN	10	143	0	1	0	154	313
0610	ST PAUL ST. MULTI-PURPOSE COMPLEX ST PAUL STREET PORT OF SPAIN	17	161	1	3	0	182	300
	TOTALS CARRIED FORWARD	2,834	5,306	30	500	20	8,690	15,616

Elections to the House of Representatives, 2007

ELECTORAL DISTRICT OF PORT OF SPAIN SOUTH

POLLING DIVISION	POLLING STATION	VOTES CAST FOR EACH CANDIDATE				REJECTED BALLOTS	VOTES CAST	ELECTORAL LIST
		GOPAUL-MC NICOL SHARON-ANN C.O.P	MC DONALD MARLENE P.N.M.	ORR CURTIS IND.	SAMMY ANTHONY U.N.C.			
	TOTALS BROUGHT FORWARD	2,834	5,306	30	500	20	8,690	15,616
0615 <i>merged</i>	PICCADILLY GOV'T PRIMARY SCHOOL PICCADILLY STREET PORT OF SPAIN	16	83	0	4	0	103	234
0620	PICCADILLY GOV'T PRIMARY SCHOOL PICCADILLY STREET PORT OF SPAIN	16	54	3	3	0	76	167
0625 <i>merged</i>	EASTERN GIRLS GOVT SCHOOL 83-85 GEORGE STREET PORT OF SPAIN	7	23	0	4	0	34	108
0630	EASTERN GIRLS GOVT SCHOOL 83-85 GEORGE STREET PORT OF SPAIN	5	65	0	3	1	74	197
0635	EASTERN GIRLS GOVT SCHOOL 83-85 GEORGE STREET PORT OF SPAIN	12	191	1	4	3	211	497
0640	EASTERN GIRLS GOVT SCHOOL 83-85 GEORGE STREET PORT OF SPAIN	13	82	1	5	0	101	221
0645	EASTERN GIRLS GOVT SCHOOL 83-85 GEORGE STREET PORT OF SPAIN	20	76	2	10	0	108	246
	TOTALS CARRIED FORWARD	2,923	5,880	37	533	24	9,397	17,286

Elections to the House of Representatives, 2007
 ELECTORAL DISTRICT OF PORT OF SPAIN SOUTH

POLLING DIVISION	POLLING STATION	VOTES CAST FOR EACH CANDIDATE				REJECTED BALLOTS	VOTES CAST	ELECTORAL LIST
		GOPAUL-MC NICOL SHARON-ANN C.O.P	MC DONALD MARLENE P.N.M.	ORR CURTIS IND.	SAMMY ANTHONY U.N.C.			
	TOTALS BROUGHT FORWARD	2,923	5,880	37	533	24	9,397	17,286
0650	PICCADILLY GOV'T PRIMARY SCHOOL PICCADILLY STREET PORT OF SPAIN	24	181	3	3	0	211	401
0655	BASILON STREET YOUTH CENTRE BASILON STREET PORT OF SPAIN	20	122	8	3	0	153	308
0660	BASILON STREET YOUTH CENTRE BASILON STREET PORT OF SPAIN	11	125	12	5	1	154	270
0665	BASILON STREET YOUTH CENTRE BASILON STREET PORT OF SPAIN	19	104	2	5	0	130	224
0670	ST. HILDA'S GOV'T PRIMARY SCHOOL QUARRY STREET PORT OF SPAIN	21	75	1	2	0	99	194
1275-01	OUR LADY OF LAVENTILLE R.C. SCHOOL PICTON ROAD LAVENTILLE	20	282	1	3	4	310	1,254
1275-02	OUR LADY OF LAVENTILLE R.C. SCHOOL PICTON ROAD LAVENTILLE	7	250	1	1	0	259	
	TOTALS CARRIED FORWARD	3,045	7,019	65	555	29	10,713	19,937

Elections to the House of Representatives, 2007
 ELECTORAL DISTRICT OF PORT OF SPAIN SOUTH

POLLING DIVISION	POLLING STATION	VOTES CAST FOR EACH CANDIDATE				REJECTED BALLOTS	VOTES CAST	ELECTORAL LIST
		GOPAUL-MC NICOL SHARON-ANN C.O.P	MC DONALD MARLENE P.N.M.	ORR CURTIS IND.	SAMMY ANTHONY U.N.C.			
	TOTALS BROUGHT FORWARD	3,045	7,019	65	555	29	10,713	19,937
1280-01	ST. PAUL ST. MULTI PURPOSE COMPLEX ST. PAUL STREET PORT OF SPAIN	24	284	0	1	1	310	1,353
1280-02	ST. PAUL ST. MULTI PURPOSE COMPLEX ST. PAUL STREET PORT OF SPAIN	28	223	0	5	0	256	
1285-01	SPREE SIMON LIFE CENTRE COR. PICTON & EASTERN MAIN ROADS PORT OF SPAIN	17	161	2	0	0	180	747
1285-02	SPREE SIMON LIFE CENTRE COR. PICTON & EASTERN MAIN ROADS PORT OF SPAIN	27	136	3	5	0	171	
	TOTALS	3,141	7,823	70	566	30	11,630	22,037

211

I hereby certify that the foregoing is a Statement of the Poll showing the number of votes cast for each Candidate, and do on this 6th day of November, 2007 declare MARLENE MC DONALD elected.

GARTH NICHOLAS
 Returning Officer
 Electoral District of PORT OF SPAIN SOUTH

Elections to the House of Representatives, 2007
ELECTORAL DISTRICT OF PRINCES TOWN NORTH

POLLING DIVISION	POLLING STATION	VOTES CAST FOR EACH CANDIDATE			REJECTED BALLOTS	VOTES CAST	ELECTORAL LIST
		MOHAMMED MARLON F.N.M.	MURADALI NAVI C.O.P.	FANDAY SUBHAS U.N.C.			
2590	SANTA RITA R.C. SCHOOL TABAQUITE-RIO CLARO ROAD SAN PEDRO, POOLE	18	32	217	0	267	347
2636	TORRIB TRACE PRESBYTERIAN SCHOOL TORRIB TABAQUITE ROAD TORRIB TRACE	84	50	168	0	302	408
3260	PIPARO PRESBYTERIAN SCHOOL LP 72, PASCUAL ROAD PIPARO	55	129	237	3	424	599
3261	PIPARO PRESBYTERIAN SCHOOL LP 72, PASCUAL ROAD PIPARO	56	160	279	4	499	689
3390	WILLIAMSVILLE JUNIOR SEC SCHOOL GUARACARA TABAQUITE ROAD WILLIAMSVILLE	116	25	132	2	275	372
3391	WILLIAMSVILLE JUNIOR SEC SCHOOL GUARACARA TABAQUITE ROAD WILLIAMSVILLE	153	128	175	3	459	623
3395	HARDBARGAIN R.C. SCHOOL SISTERS ROAD HARDBARGAIN	208	115	192	0	515	703
TOTALS CARRIED FORWARD		690	639	1,400	12	2,741	3,741

ELECTORAL DISTRICT OF PRINCES TOWN NORTH

POLLING DIVISION	POLLING STATION	VOTES CAST FOR EACH CANDIDATE			REJECTED BALLOTS	VOTES CAST	ELECTORAL LIST
		MOHAMMED MARLON P.N.M.	MURADALI NAVI C.O.P	PANDAY SUBHAS U.N.C			
	TOTALS BROUGHT FORWARD	690	639	1,400	12	2,741	3,741
3396	PIPARO PRESBYTERIAN SCHOOL LP 72, PASCUAL ROAD PIPARO	37	75	219	1	332	444
3400-01	HARDBARGAIN GOVERNMENT SCHOOL BUEN INTENTO ROAD, HARDBARGAIN	92	38	156	0	286	760
3400-02	HARDBARGAIN GOVERNMENT SCHOOL BUEN INTENTO ROAD, HARDBARGAIN	39	53	191	1	284	
3405	SISTERS ROAD COMMUNITY CENTRE LP 97, NUCKCHEDDY ROAD JUNCTION SISTERS ROAD	84	75	296	2	457	663
3410-01	SISTERS ROAD ANGLICAN SCHOOL LP 54, SISTERS ROAD BUSY CORNER	139	79	143	3	364	1,075
3410-02	SISTERS ROAD ANGLICAN SCHOOL LP 54, SISTERS ROAD SISTERS ROAD	129	77	175	1	382	
3415	SISTERS ROAD ANGLICAN SCHOOL LP 54, SISTERS ROAD SISTERS ROAD	98	66	206	1	371	529
	TOTALS CARRIED FORWARD	1,308	1,102	2,786	21	5,217	7,212

Elections to the House of Representatives, 2007

ELECTORAL DISTRICT OF PRINCES TOWN NORTH

POLLING DIVISION	POLLING STATION	VOTES CAST FOR EACH CANDIDATE			REJECTED BALLOTS	VOTES CAST	ELECTORAL LIST
		MOHAMMED MARLON P.N.M.	MURADALI NAVI C.O.P.	PANDAY SUBHAS U.N.C.			
	TOTALS BROUGHT FORWARD	1,308	1,102	2,786	21	5,217	7,212
3420-01	CHANDRIEKA MAHARAJ ROBERT VILLAGE HINDU SCHOOL ROBERT VILLAGE NORTH TRACE ROBERT VILLAGE TABLELAND	140	41	169	3	353	960
3420-02	CHANDRIEKA MAHARAJ ROBERT VILLAGE HINDU SCHOOL ROBERT VILLAGE NORTH TRACE ROBERT VILLAGE TABLELAND	72	41	214	1	328	
3520	TABLELAND HIGH SCHOOL NAPARIMA-MAYARO ROAD TABLELAND	121	68	255	5	449	685
3525-01	NEW GRANT A.C. SCHOOL NAPARIMA MAYARO ROAD NEW GRANT	189	62	114	0	365	1,190
3525-02	NEW GRANT A.C. SCHOOL NAPARIMA MAYARO ROAD NEW GRANT	184	91	190	0	465	
*3526	NORTH TRACE GOV'T SCHOOL NORTH TRACE NEW GRANT	211	106	176	1	494	247
3595-01	PRINCES TOWN JUNIOR SECONDARY SCHOOL NAPARIMA MAYARO ROAD ST JULIEN VILLAGE	116	63	158	1	338	1,079
	TOTALS CARRIED FORWARD	2,341	1,574	4,062	32	8,009	11,373

* Polling Station where the ballots of Special Electors were intermixed (Rule 93 of the Election Rules).

ELECTORAL DISTRICT OF PRINCES TOWN NORTH

POLLING DIVISION	POLLING STATION	VOTES CAST FOR EACH CANDIDATE			REJECTED BALLOTS	VOTES CAST	ELECTORAL LIST
		MORAMMED MARLON P.N.M.	MURADALI NAVI C.O.P	PANDAY SUBHAS U.N.C			
	TOTALS BROUGHT FORWARD	2,341	1,574	4,062	32	8,009	11,373
3595-02	PRINCES TOWN JUNIOR SECONDARY SCHOOL NAPARIMA MAYARO ROAD ST JULIEN VILLAGE	136	88	219	1	444	
3600-01	PRINCES TOWN JUNIOR SECONDARY SCHOOL NAPARIMA MAYARO ROAD ST JULIEN VILLAGE	98	52	127	0	277	835
3600-02	PRINCES TOWN JUNIOR SECONDARY SCHOOL NAPARIMA MAYARO ROAD ST JULIEN VILLAGE	53	98	170	10	331	
3605-01	ST. JULIEN PRESBYTERIAN SCHOOL ST. JULIEN ROAD NEW GRANT	69	80	208	0	357	968
3605-02	ST. JULIEN PRESBYTERIAN SCHOOL ST. JULIEN ROAD NEW GRANT	64	83	151	0	298	
3606-01	PRINCES TOWN JUNIOR SECONDARY SCHOOL NAPARIMA MAYARO ROAD ST. JULIEN VILLAGE	67	58	195	0	320	947
3606-02	PRINCES TOWN JUNIOR SECONDARY SCHOOL NAPARIMA MAYARO ROAD ST. JULIEN VILLAGE	52	73	247	0	372	
	TOTALS CARRIED FORWARD	2,880	2,106	5,379	43	10,408	14,123

Elections to the House of Representatives, 2007
ELECTORAL DISTRICT OF PRINCES TOWN NORTH

POLLING DIVISION	POLLING STATION	VOTES CAST FOR EACH CANDIDATE			REJECTED BALLOTS	VOTES CAST	ELECTORAL LIST
		MOHAMMED MARLON P.N.M.	MURADALI NAVI C.O.P.	PANDAY SUBHAS U.N.C.			
	TOTALS BROUGHT FORWARD	2,880	2,106	5,379	43	10,408	14,123
3610	ST JULIEN PRESBYTERIAN SCHOOL ST JULIEN ROAD NEW GRANT	112	124	262	2	500	699
3615	ST MICHAEL'S A.C. SCHOOL NAPARIMA-MAVARO RD, CRAIGNISH PRINCES TOWN	93	88	242	4	427	587
3620-01	PRINCES TOWN R.C. SCHOOL BUEN INTENTO ROAD PRINCES TOWN	53	57	216	1	327	1,733
3620-02	PRINCES TOWN R.C. SCHOOL BUEN INTENTO ROAD PRINCES TOWN	64	65	159	2	290	
3620-03	PRINCES TOWN R.C. SCHOOL BUEN INTENTO ROAD PRINCES TOWN	64	138	393	1	596	
3630-01	PRINCES TOWN PRESBYTERIAN SCHOOL #1 EDWARD STREET PRINCES TOWN	132	77	56	0	265	804
3630-02	PRINCES TOWN PRESBYTERIAN SCHOOL #1 EDWARD STREET PRINCES TOWN	73	81	110	1	265	
	TOTALS CARRIED FORWARD	3,471	2,736	6,817	54	13,078	17,946

Elections to the House of Representatives, 2007
ELECTORAL DISTRICT OF PRINCES TOWN NORTH

POLLING DIVISION	POLLING STATION	VOTES CAST FOR EACH CANDIDATE			REJECTED BALLOTS	VOTES CAST	ELECTORAL LIST
		MOHAMMED MARLON P.N.M.	MURADALI NAVI C.O.P	PANDAY SUBHAS U.N.C			
	TOTALS BROUGHT FORWARD	3,471	2,736	6,817	54	13,078	17,946
3635	PRINCES TOWN PRESBYTERIAN SCHOOL #1 EDWARD STREET PRINCES TOWN	149	148	124	0	421	633
3640	PRINCES TOWN R.C. SCHOOL BUEN INTENTO ROAD PRINCES TOWN	238	87	124	4	453	667
3645	PRINCES TOWN COMMUNITY CENTRE KNOLLY STREET PRINCES TOWN	169	129	143	1	442	645
3650	PRINCES TOWN MUSLIM A.S.J.A SCHOOL HIGH STREET PRINCES TOWN	179	63	73	2	317	436
3655-01	ST MICHAEL'S A.C. SCHOOL NAPARIMA-MAYARO RD, CRAIGNISH PRINCES TOWN	114	106	145	1	366	1,505
3655-02	ST MICHAEL'S A.C. SCHOOL NAPARIMA-MAYARO RD, CRAIGNISH PRINCES TOWN	73	113	184	0	370	
3655-03	ST MICHAEL'S A.C. SCHOOL NAPARIMA-MAYARO RD, CRAIGNISH PRINCES TOWN	90	106	191	1	388	
	TOTALS CARRIED FORWARD	4,483	3,488	7,801	63	15,835	21,832

Elections to the House of Representatives, 2007
ELECTORAL DISTRICT OF PRINCES TOWN NORTH

POLLING DIVISION	POLLING STATION	VOTES CAST FOR EACH CANDIDATE			REJECTED BALLOTS	VOTES CAST	ELECTORAL LIST
		MOHAMMED MARLON P.N.M.	MURADALI NAVI C.O.P.	PANDAY SUBHAS U.N.C.			
	TOTALS BROUGHT FORWARD	4,483	3,488	7,801	63	15,835	21,832
3660	ST STEPHEN'S ANGLICAN SCHOOL HIGH STREET PRINCES TOWN	85	108	117	2	312	467
3661	ST STEPHEN'S ANGLICAN SCHOOL HIGH STREET PRINCES TOWN	123	54	77	0	254	393
3662	ST STEPHEN'S ANGLICAN SCHOOL HIGH STREET PRINCES TOWN	169	39	57	6	271	409
3665	ST STEPHEN'S ANGLICAN SCHOOL HIGH STREET PRINCES TOWN	251	43	57	1	352	538
3670	ST STEPHEN'S ANGLICAN SCHOOL HIGH STREET PRINCES TOWN	187	92	122	0	401	569
	TOTALS	5,298	3,824	8,231	72	17,425	24,208

I hereby certify that the foregoing is a Statement of the Poll showing the number of votes cast for each Candidate, and do on this 6th day of November, 2007 declare SUBHAS PANDAY elected.

AZIM BASSARATH
Returning Officer
Electoral District of PRINCES TOWN NORTH

ELECTORAL DISTRICT OF PRINCES TOWN SOUTH / TABLELAND

POLLING DIVISION	POLLING STATION	VOTES CAST FOR EACH CANDIDATE			REJECTED BALLOTS	VOTES CAST	ELECTORAL LIST
		DE COTEAU CLIFTON U.N.C.	LAMBERT DESMOND C.O.P	TAYLOR PETER P.N.M.			
2515	GUAYAGUAYARE COMMUNITY CENTRE FERRIER CIRCULAR ROAD GUAYAGUAYARE	2	2	12	1	17	42
3425	CHANDREIKA MAHARAJ ROBERT VILLAGE HINDU SCHOOL ROBERT VILLAGE NORTH TRACE ROBERT VILLAGE, TABLELAND	198	31	53	1	283	355
3430-01	ST. MARY'S GOVERNMENT SCHOOL MORUGA ROAD ST. MARY'S VILLAGE	73	26	210	3	312	885
3430-02	ST. MARY'S GOVERNMENT SCHOOL MORUGA ROAD ST. MARY'S VILLAGE	119	26	187	3	335	
3435	ROCK RIVER RC SCHOOL MORUGA ROAD ROCK RIVER VILLAGE	81	28	271	1	381	606
3440-01	ST. AUGUSTINE RC SCHOOL MORUGA ROAD BASSETERRE	19	12	249	1	281	769
3440-02	ST. AUGUSTINE RC SCHOOL MORUGA ROAD BASSETERRE	14	7	218	0	239	
	TOTALS CARRIED FORWARD	506	132	1,200	10	1,848	2,657

Elections to the House of Representatives, 2007

ELECTORAL DISTRICT OF PRINCES TOWN SOUTH / TABLELAND

POLLING DIVISION	POLLING STATION	VOTES CAST FOR EACH CANDIDATE			REJECTED BALLOTS	VOTES CAST	ELECTORAL LIST
		DE COTEAU CLIFTON U.N.C.	LAMBERT DESMOND C.O.P	TAYLOR PETER F.N.M.			
	TOTALS BROUGHT FORWARD	506	132	1,200	10	1,848	2,657
3445	ST. AUGUSTINE RC SCHOOL MORUGA ROAD BASSETERRE	93	20	149	1	263	390
3450-01	HOLY TRINITY ANGLICAN SCHOOL MORUGA ROAD GRAND CHEMIN	77	27	206	1	311	895
3450-02	HOLY TRINITY ANGLICAN SCHOOL MORUGA ROAD GRAND CHEMIN	127	25	136	0	288	
3455	LA LUNE R.C. SCHOOL LA LUNE ROAD LA LUNE VILLAGE	17	23	285	3	328	516
3460	MARAC BAPTIST SCHOOL MOREAU ROAD NO. 2 MARAC VILLAGE	25	12	394	9	440	652
3465	MORUGA COMPOSITE SCHOOL TOM PIERRE TRACE BASSETERRE	61	17	188	0	266	380
3470	MORUGA COMPOSITE SCHOOL TOM PIERRE TRACE BASSETERRE	32	14	295	2	343	510
	TOTALS CARRIED FORWARD	938	270	2,853	26	4,087	6,000

Elections to the House of Representatives, 2007

ELECTORAL DISTRICT OF PRINCES TOWN SOUTH / TABLELAND

POLLING DIVISION	POLLING STATION	VOTES CAST FOR EACH CANDIDATE			REJECTED BALLOTS	VOTES CAST	ELECTORAL LIST
		DE COTEAU CLIFTON U.N.C.	LAMBERT DESMOND C.O.P	TAYLOR PETER P.N.M.			
	TOTALS BROUGHT FORWARD	938	270	2,853	26	4,087	6,000
3475	PENAL ROCK ROAD RC SCHOOL 8MM PENAL ROCK ROAD PENAL	77	31	96	0	204	314
3480	KANHAI PRESBYTERIAN SCHOOL KANHAI SOUTH TRACE BARRACKPORE	408	71	19	0	498	585
3481	KANHAI PRESBYTERIAN SCHOOL KANHAI SOUTH TRACE BARRACKPORE	309	26	15	0	350	429
3482	KANHAI PRESBYTERIAN SCHOOL KANHAI SOUTH TRACE BARRACKPORE	397	36	9	1	443	558
3485-01	ROCHARD DOUGLAS PRESBYTERIAN SCHOOL ROCHARD DOUGLAS ROAD BARRACKPORE	193	13	32	2	240	784
3485-02	ROCHARD DOUGLAS PRESBYTERIAN SCHOOL ROCHARD DOUGLAS ROAD BARRACKPORE	297	21	44	1	363	
3490	ST. MARY'S GOV'T SCHOOL MORUGA ROAD ST. MARY'S VILLAGE	176	50	219	6	451	666
	TOTALS CARRIED FORWARD	2,795	518	3,287	36	6,636	9,336

Elections to the House of Representatives, 2007

ELECTORAL DISTRICT OF PRINCES TOWN SOUTH / TABLELAND

POLLING DIVISION	POLLING STATION	VOTES CAST FOR EACH CANDIDATE			REJECTED BALLOTS	VOTES CAST	ELECTORAL LIST
		DE COTEAU CLIFTON U.N.C.	LAMBERT DESMOND C.O.P	TAYLOR PETER P.N.M.			
Number	Address				Number at each Polling Station	Number at each Polling Station	Number of Names on List by Polling Division
	TOTALS BROUGHT FORWARD	2,795	518	3,287	36	6,636	9,336
3495-01	COWEN HAMILTON SECONDARY SCHOOL MORUGA ROAD FIFTH COMPANY	163	18	134	1	316	946
3495-02	COWEN HAMILTON SECONDARY SCHOOL MORUGA ROAD FIFTH COMPANY	199	34	105	7	345	
3500-01	COWEN HAMILTON SECONDARY SCHOOL MORUGA ROAD FIFTH COMPANY	150	12	224	2	388	956
3500-02	COWEN HAMILTON SECONDARY SCHOOL MORUGA ROAD FIFTH COMPANY	206	16	143	0	365	
3505	WILLIAM WEBB MEMORIAL PRIMARY BAPTIST SCHOOL HINDUSTAN ESTATE ROAD HINDUSTAN	340	40	151	2	533	679
3510	NIPAL PRESBYTERIAN SCHOOL POORAN ROAD, GEORGE VILLAGE TABLELAND	380	31	37	6	454	593
3515-1	TABLELAND HIGH SCHOOL NAPARIMA-MAYARO ROAD TABLELAND	200	52	111	1	364	1,056
	TOTALS CARRIED FORWARD	4,433	721	4,192	55	9,401	13,566

ELECTORAL DISTRICT OF PRINCES TOWN SOUTH / TABLELAND

POLLING DIVISION	POLLING STATION	VOTES CAST FOR EACH CANDIDATE			REJECTED BALLOTS	VOTES CAST	ELECTORAL LIST
		DE COTEAU CLIFTON U.N.C.	LAMBERT DESMOND C.O.P	TAYLOR PETER F.N.M.			
Number	Address				Number at each Polling Station	Number at each Polling Station	Number of Names on List by Polling Division
	TOTALS BROUGHT FORWARD	4,433	721	4,192	55	9,401	13,566
3515-2	TABLELAND HIGH SCHOOL NAPARIMA-MAYARO ROAD TABLELAND	322	45	80	0	447	
3530-01	NORTH TRACE GOVT SCHOOL NORTH TRACE NEW GRANT	72	24	304	3	403	1,579
3530-02	NORTH TRACE GOVT SCHOOL NORTH TRACE NEW GRANT	81	18	236	3	338	
3530-03	NORTH TRACE GOVT SCHOOL NORTH TRACE NEW GRANT	132	28	212	0	372	
3535-01	NEW GRANT GOVERNMENT PRIMARY SCHOOL HINDUSTAN JUNCTION NAP/MAY RD NEW GRANT	65	45	429	0	539	1,407
3535-02	NEW GRANT GOVERNMENT PRIMARY SCHOOL HINDUSTAN JUNCTION NAP/MAY RD NEW GRANT	120	45	348	3	516	
3540-01	INDIAN WALK COMMUNITY CENTRE MORUGA ROAD INDIAN WALK	43	24	331	9	407	1,124
	TOTALS CARRIED FORWARD	5,268	950	6,132	73	12,423	17,676

Elections to the House of Representatives, 2007

ELECTORAL DISTRICT OF PRINCES TOWN SOUTH / TABLELAND

POLLING DIVISION	POLLING STATION	VOTES CAST FOR EACH CANDIDATE			REJECTED BALLOTS	VOTES CAST	ELECTORAL LIST
		DE COTEAU CLIFTON U.N.C.	LAMBERT DESMOND C.O.P	TAYLOR PETER P.N.M.			
	TOTALS BROUGHT FORWARD	5,268	950	6,132	73	12,423	17,676
3540-02	INDIAN WALK COMMUNITY CENTRE MORUGA ROAD INDIAN WALK	72	22	309	3	406	
3545-01	FIFTH COMPANY BAPTIST SCHOOL MORUGA ROAD FIFTH COMPANY VILLAGE	40	11	419	1	471	1,284
3545-02	FIFTH COMPANY BAPTIST SCHOOL MORUGA ROAD FIFTH COMPANY VILLAGE	52	19	365	6	442	
3550-01	COWEN HAMILTON SECONDARY SCHOOL MORUGA ROAD FIFTH COMPANY	111	27	205	2	345	996
3550-02	COWEN HAMILTON SECONDARY SCHOOL MORUGA ROAD FIFTH COMPANY	99	14	246	2	361	
3555-01	CUNJAL GOVT PRIMARY SCHOOL CUNJAL ROAD BARRACKPORE	213	24	90	1	328	884
3555-02	CUNJAL GOVT PRIMARY SCHOOL CUNJAL ROAD BARRACKPORE	184	22	112	1	319	
	TOTALS CARRIED FORWARD	6,039	1,089	7,878	89	15,095	20,840

Elections to the House of Representatives, 2007

ELECTORAL DISTRICT OF PRINCES TOWN SOUTH / TABLELAND

POLLING DIVISION	POLLING STATION	VOTES CAST FOR EACH CANDIDATE			REJECTED BALLOTS	VOTES CAST	ELECTORAL LIST
		DE COTEAU CLIFTON U.N.C.	LAMBERT DESMOND C.O.P	TAYLOR PETER P.N.M.			
	TOTALS BROUGHT FOWARD	6,039	1,089	7,878	89	15,095	20,840
3560	ROCHARD DOUGLAS PRESBYTERIAN SCHOOL ROCHARD DOUGLAS ROAD BARRACKPORE	232	39	8	6	285	387
3561	ROCHARD DOUGLAS PRESBYTERIAN SCHOOL ROCHARD DOUGLAS ROAD BARRACKPORE	296	31	26	1	354	489
3562	ROCHARD DOUGLAS PRESBYTERIAN SCHOOL ROCHARD DOUGLAS ROAD BARRACKPORE	292	28	8	7	335	433
*3580-01	ST CROIX ROAD COMMUNITY CENTRE ST CROIX ROAD PRINCES TOWN	249	74	235	0	558	768
3580-02	ST CROIX ROAD COMMUNITY CENTRE ST CROIX ROAD PRINCES TOWN	232	46	56	0	334	
3581	ST CROIX ROAD COMMUNITY CENTRE ST CROIX ROAD PRINCES TOWN	207	97	175	4	483	716
3585	FIFTH COMPANY BAPTIST SCHOOL MORUGA ROAD INDIAN WALK VGE MORUGA	174	18	187	2	381	563
	TOTALS CARRIED FORWARD	7,721	1,422	8,573	109	17,825	24,196

* Polling Station where the ballots of Special Electors were intermixed (Rule 93 of the Election Rules).

Elections to the House of Representatives, 2007

ELECTORAL DISTRICT OF PRINCES TOWN SOUTH / TABLELAND

POLLING DIVISION	POLLING STATION	VOTES CAST FOR EACH CANDIDATE			REJECTED BALLOTS	VOTES CAST	ELECTORAL LIST
		DE COTEAU CLIFTON U.N.C.	LAMBERT DESMOND C.O.P	TAYLOR PETER P.N.M.			
Number	Address				Number at each Polling Station	Number at each Polling Station	Number of Names on List by Polling Division
	TOTALS BROUGHT FORWARD	7,721	1,422	8,573	109	17,825	24,196
3590-01	INDIAN WALK DEATH B.F.S. HALL MORUGA ROAD INDIAN WALK VILLAGE	112	21	269	0	402	1,105
3590-02	INDIAN WALK DEATH B.F.S. HALL MORUGA ROAD INDIAN WALK VILLAGE	92	22	266	0	380	
	TOTALS	7,925	1,465	9,108	109	18,607	25,301

I hereby certify that the foregoing is a Statement of the Poll showing the number of votes cast for each Candidate, and do on this 6th day of November, 2007 declare PETER TAYLOR elected.

DAVID GENE
Returning Officer
Electoral District of PRINCES TOWN SOUTH / TABLELAND

Elections to the House of Representatives, 2007
 ELECTORAL DISTRICT OF SAN FERNANDO EAST

POLLING DIVISION	POLLING STATION	VOTES CAST FOR EACH CANDIDATE			REJECTED BALLOTS	VOTES CAST	ELECTORAL LIST
		ASSAM MERVYN C.O.P	MANNING PATRICK P.N.M	NORMAN FREDERICK U.N.C			
Number	Address				Number at each Polling Station	Number at each Polling Station	Number of Names on List by Polling Division
3885	CORINTH CAMPUS (UTT) CORINTH ROAD STE MADELEINE	26	93	27	1	147	208
3886-01	COCOYEA GOVERNMENT SCHOOL FORRES AVENUE COCOYEA	35	209	13	0	257	401
3887-01	COCOYEA GOVERNMENT SCHOOL FORRES AVENUE COCOYEA	39	235	7	0	281	415
3888-01	COCOYEA GOVERNMENT SCHOOL FORRES AVENUE COCOYEA	79	253	11	2	345	534
3889-01	COCOYEA GOVERNMENT SCHOOL FORRES AVENUE COCOYEA	206	277	95	2	580	1,306
3889-02	PLEASANTVILLE SENIOR COMP. SCHOOL PLEASANTVILLE CIRCULAR ROAD PLEASANTVILLE	15	334	4	0	353	
3890-01	STE. MADELEINE GOVT SCHOOL MANAHAMBRE ROAD STE. MADELEINE	37	81	20	0	138	218
TOTALS CARRIED FORWARD		437	1,482	177	5	2,101	3,082

Elections to the House of Representatives, 2007

ELECTORAL DISTRICT OF SAN FERNANDO EAST

POLLING DIVISION	POLLING STATION	VOTES CAST FOR EACH CANDIDATE			REJECTED BALLOTS	VOTES CAST	ELECTORAL LIST
		ASSAM MERY'YN C.O.P	MANNING PATRICK P.N.M	NORMAN FREDERICK U.N.C			
Number	Address				Number at each Polling Station	Number at each Polling Station	Number of Names on List by Polling Division
3891	TOTALS BROUGHT FORWARD STE. MADELEINE GOVT SCHOOL MANAHAMBRE ROAD STE. MADELEINE	437 67	1,482 63	177 104	5 1	2,101 235	3,082 353
3895	STE MADELEINE SENIOR SEC SCHOOL CORINTH ROAD STE MADELEINE	135	197	179	3	514	706
3900-01	STE MADELEINE SENIOR SEC SCHOOL CORINTH ROAD STE MADELEINE	43	146	75	1	265	754
3900-02	STE MADELEINE SENIOR SEC SCHOOL CORINTH ROAD STE MADELEINE	44	152	62	2	260	
3910-01	STE MADELEINE REGIONAL COMPLEX STE MADELEINE CIRCULAR ROAD STE MADELEINE	56	253	40	2	351	1,040
3910-02	STE MADELEINE REGIONAL COMPLEX STE MADELEINE CIRCULAR ROAD STE MADELEINE	72	228	61	1	362	
4005-01	MARABELLA GIRLS' ANGLICAN SCHOOL SOUTHERN MAIN ROAD MARABELLA	148	153	24	2	327	495
	TOTALS CARRIED FORWARD	1,002	2,674	722	17	4,415	6,430

Elections to the House of Representatives, 2007
ELECTORAL DISTRICT OF SAN FERNANDO EAST

POLLING DIVISION	POLLING STATION	VOTES CAST FOR EACH CANDIDATE			REJECTED BALLOTS	VOTES CAST	ELECTORAL LIST
		ASSAM MERVYN C.O.P	MANNING PATRICK P.N.M	NORMAN FREDERICK U.N.C			
	TOTALS BROUGHT FORWARD	1,002	2,674	722	17	4,415	6,430
4006	MARABELLA GIRLS' ANGLICAN SCHOOL SOUTHERN MAIN ROAD MARABELLA	183	101	97	2	383	542
4010-01	COCOYEA COMMUNITY CENTRE ST. ANDREWS PARK WEST COCOYEA	28	313	9	1	351	540
4011	ST. CLEMENT APS VEDIC SCHOOL NAPARIMA MAYARO ROAD ST. CLEMENT VILLAGE	108	221	94	0	423	585
4012	COCOYEA GOVT SCHOOL FORRES AVENUE COCOYEA	82	331	24	1	438	676
4013	COCOYEA GOVT SCHOOL FORRES AVENUE COCOYEA	26	84	7	1	118	207
4015	COCOYEA COMMUNITY CENTRE ST. ANDREWS PARK WEST COCOYEA	53	239	15	1	308	532
4016	ST. CLEMENT APS VEDIC SCHOOL NAPARIMA MAYARO ROAD ST. CLEMENT VILLAGE	11	76	15	0	102	147
	TOTALS CARRIED FORWARD	1,493	4,039	983	23	6,538	9,659

Elections to the House of Representatives, 2007

ELECTORAL DISTRICT OF SAN FERNANDO EAST

POLLING DIVISION	POLLING STATION	VOTES CAST FOR EACH CANDIDATE			REJECTED BALLOTS	VOTES CAST	ELECTORAL LIST
		ASSAM MERVYN C.O.P	MANNING PATRICK P.N.M	NORMAN FREDERICK U.N.C			
	TOTALS BROUGHT FORWARD	1,493	4,039	983	23	6,538	9,659
4020	COCOYEA COMMUNITY CENTRE ST. ANDREWS PARK WEST COCOYEA	44	334	10	0	388	588
4025-01	LION'S CIVIC CENTRE COR.CIRCULAR ROAD & MC GILLIVERY STREET, MON REPOS, SAN FERNANDO	177	129	16	3	325	887
4025-02	LION'S CIVIC CENTRE COR.CIRCULAR ROAD & MC GILLIVERY STREET, MON REPOS, SAN FERNANDO	150	119	52	0	321	
4031-01	VISTABELLA REGIONAL COMPLEX NINTH STREET, OFF MANJACK STREET VISTABELLA	47	143	12	1	203	765
4031-02	VISTABELLA REGIONAL COMPLEX NINTH STREET, OFF MANJACK STREET VISTABELLA	72	102	34	0	208	
4036	VISTABELLA PRESBYTERIAN SCHOOL CANE STREET VISTABELLA	162	183	74	2	421	632
4040	LION'S CIVIC CENTRE COR.CIRCULAR ROAD & MC GILLIVERY STREET, MON REPOS, SAN FERNANDO	24	213	12	0	249	373
	TOTALS CARRIED FORWARD	2,169	5,262	1,193	29	8,653	12,904

Elections to the House of Representatives, 2007
ELECTORAL DISTRICT OF SAN FERNANDO EAST

POLLING DIVISION	POLLING STATION	VOTES CAST FOR EACH CANDIDATE			REJECTED BALLOTS	VOTES CAST	ELECTORAL LIST
		ASSAM MERVYN C.O.P	MANNING PATRICK P.N.M	NORMAN FREDERICK U.N.C			
					Number at each Polling Station	Number at each Polling Station	Number of Names on List by Polling Division
	TOTALS BROUGHT FORWARD	2,169	5,262	1,193	29	8,653	12,904
4041	LION'S CIVIC CENTRE COR.CIRCULAR ROAD & MC GILLIVERY STREET, MON REPOS, SAN FERNANDO	24	256	4	0	284	424
4045	MON REPOS R.C SCHOOL TORRANCE STREET,MON REPOS SAN FERNANDO	74	129	32	1	236	347
4046	MON REPOS R.C SCHOOL TORRANCE STREET,MON REPOS SAN FERNANDO	27	296	20	0	343	547
4049	MON REPOS R.C SCHOOL TORRANCE STREET,MON REPOS SAN FERNANDO	54	478	26	1	559	275
4050	MON REPOS R.C SCHOOL TORRANCE STREET,MON REPOS SAN FERNANDO	36	216	8	1	261	391
4051	PLEASANTVILLE SENIOR COMP SCHOOL PLEASANTVILLE CIR ROAD PLEASANTVILLE	29	249	29	0	307	506
52-01	PLEASANTVILLE SENIOR COMP SCHOOL PLEASANTVILLE CIR ROAD PLEASANTVILLE	28	376	27	2	433	692
	TOTALS CARRIED FORWARD	2,441	7,262	1,339	34	11,076	16,086

* Polling Station where the ballots of Special Electors were intermixed (Rule 93 of the Election Rules).

Elections to the House of Representatives, 2007
 ELECTORAL DISTRICT OF SAN FERNANDO EAST

POLLING DIVISION	POLLING STATION	VOTES CAST FOR EACH CANDIDATE			REJECTED BALLOTS	VOTES CAST	ELECTORAL LIST
		ASSAM MERVYN C.O.P	MANNING PATRICK F.N.M	NORMAN FREDERICK U.N.C			
Number	Address				Number at each Polling Station	Number at each Polling Station	Number of Names on List by Polling Division
	TOTALS BROUGHT FORWARD	2,441	7,262	1,339	34	11,076	16,086
4053	PLEASANTVILLE SENIOR COMP SCHOOL PLEASANTVILLE CIR ROAD PLEASANTVILLE	15	416	5	3	439	701
4054	PLEASANTVILLE GOVT SCHOOL PRINCE ALBERT STREET PLEASANTVILLE	70	92	36	2	200	274
4055	COFFEE STREET BOYS' AC SCHOOL COOPER STREET SAN FERNANDO	41	250	27	1	319	500
4056	PLEASANTVILLE SENIOR COMP SCHOOL PLEASANTVILLE CIR ROAD PLEASANTVILLE	46	396	23	0	465	680
4057-01	PLEASANTVILLE SENIOR COMP SCHOOL PLEASANTVILLE CIR ROAD PLEASANTVILLE	22	219	8	0	249	782
4057-02	PLEASANTVILLE SENIOR COMP SCHOOL PLEASANTVILLE CIR ROAD PLEASANTVILLE	35	234	18	0	287	
	TOTALS CARRIED FORWARD	2,670	8,869	1,456	40	13,035	19,023

Elections to the House of Representatives, 2007
ELECTORAL DISTRICT OF SAN FERNANDO EAST

POLLING DIVISION Number	POLLING STATION Address	VOTES CAST FOR EACH CANDIDATE			REJECTED BALLOTS Number at each Polling Station	VOTES CAST Number at each Polling Station	ELECTORAL LIST Number of Names on List by Polling Division
		ASSAM MERVYN C.O.P	MANNING PATRICK P.N.M	NORMAN FREDERICK U.N.C			
	TOTALS BROUGHT FORWARD	2,670	8,869	1,456	40	13,035	19,023
4058	SAN FERNANDO EAST JUNIOR SEC SCHOOL PLEASANTVILLE SAN FERNANDO	25	414	10	0	449	675
4059	SAN FERNANDO EAST JUNIOR SEC SCHOOL PLEASANTVILLE SAN FERNANDO	24	452	6	0	482	706
4060	COFFEE STREET BOYS' A.C. SCHOOL COOPER STREET SAN FERNANDO	37	114	10	0	161	248
4062	PLEASANTVILLE SENIOR COMPREHENSIVE SCHOOL PLEASANTVILLE CIRCULAR ROAD PLEASANTVILLE	20	164	31	0	215	372
4190	SAN FERNANDO BOYS' GOVERNMENT SCHOOL CRICLOW STREET SAN FERNANDO	87	97	32	1	217	340
4191	SAN FERNANDO BOYS' GOVERNMENT SCHOOL CRICLOW STREET SAN FERNANDO	132	141	65	2	340	518
4195	SAN FERNANDO BOYS' GOVERNMENT SCHOOL CRICLOW STREET SAN FERNANDO	59	69	20	0	148	215
	TOTALS	3,054	10,320	1,630	43	15,047	22,097

I hereby certify that the foregoing is a Statement of the Poll showing the number of votes cast for each Candidate, and do on this 6th day of November, 2007 declare PATRICK MANNING elected.

MERLE BAIRD
Returning Officer
Electoral District of SAN FERNANDO EAST

Elections to the House of Representatives, 2007
ELECTORAL DISTRICT OF SAN FERNANDO WEST

POLLING DIVISION	POLLING STATION	VOTES CAST FOR EACH CANDIDATE			REJECTED BALLOTS	VOTES CAST	ELECTORAL LIST
		COUDRAY MARLENE C.O.P	RAGHUNANAN JANKEE U.N.C.	REGRELLO JUNIA P.N.M.			
3766	WATERMAN'S PREPARATORY SCHOOL 47 - 50 MOSKIT DRIVE LA ROMAIN	129	47	42	0	218	311
3785	LA ROMAINE R.C. SCHOOL OFF SOUTHERN MAIN ROAD (OPPOSITE HEALTH CENTRE), LA ROMAIN	91	80	148	0	319	438
3786	WATERMAN'S PREPARATORY SCHOOL 47 - 50 MOSKIT DRIVE LA ROMAIN	272	68	165	2	507	723
3787	ST BENEDICT'S COLLEGE SOUTHERN MAIN ROAD LA ROMAIN	104	93	155	1	353	502
3875	SAN FERNANDO GOV'T SECONDARY SCHOOL TODD STREET SAN FERNANDO	121	93	182	1	397	588
3876	SAN FERNANDO GOV'T SECONDARY SCHOOL TODD STREET SAN FERNANDO	183	35	102	0	320	419
3877	LA ROMAIN R.C. SCHOOL OFF SOUTHERN MAIN ROAD (OPPOSITE HEALTH CENTRE)	114	145	144	0	403	567
	TOTALS CARRIED FORWARD	1,014	561	938	4	2,517	3,548

Elections to the House of Representatives, 2007
 ELECTORAL DISTRICT OF SAN FERNANDO WEST

POLLING DIVISION	POLLING STATION	VOTES CAST FOR EACH CANDIDATE			REJECTED BALLOTS	VOTES CAST	ELECTORAL LIST
		COUDRAY MARLENE C.O.P	RAGHUNANAN JANKEE U.N.C.	REGRELO JUNIA F.N.M.			
	TOTALS BROUGHT FORWARD	1,014	561	938	4	2,517	3,548
3878	SAN FERNANDO GOV'T SECONDARY SCHOOL TODD STREET SAN FERNANDO	138	22	148	2	310	415
3879	SAN FERNANDO GOV'T SECONDARY SCHOOL TODD STREET SAN FERNANDO	167	114	66	0	347	463
3880	SAN FERNANDO GOV'T SECONDARY SCHOOL TODD STREET SAN FERNANDO	243	55	127	0	425	574
3881	SAN FERNANDO GOV'T SECONDARY SCHOOL TODD STREET SAN FERNANDO	262	51	76	0	389	505
3975	MARABELLA PRESBYTERIAN CHURCH HALL SOUTHERN MAIN ROAD MARABELLA	119	88	176	1	384	611
3990	MARABELLA BOYS E.C. SCHOOL SOUTHERN MAIN ROAD MARABELLA	65	72	238	0	375	590
3991	MARABELLA BOYS E.C. SCHOOL SOUTHERN MAIN ROAD MARABELLA	131	82	155	1	369	574
	TOTALS CARRIED FORWARD	2,139	1,045	1,924	8	5,116	7,280

Elections to the House of Representatives, 2007

ELECTORAL DISTRICT OF SAN FERNANDO WEST

POLLING DIVISION	POLLING STATION	VOTES CAST FOR EACH CANDIDATE			REJECTED BALLOTS	VOTES CAST	ELECTORAL LIST
		COUDRAY MARLENE C.O.P.	RAGHUNANAN JANKEE U.N.C.	REGRELLO JUNIA P.N.M.			
Number	Address				Number at each Polling Station	Number at each Polling Station	Number of Names on List by Polling Division
	TOTALS BROUGHT FORWARD	2,139	1,045	1,924	8	5,116	7,280
3992	MARABELLA BOYS E.C. SCHOOL SOUTHERN MAIN ROAD MARABELLA	80	72	73	1	226	359
3993	MARABELLA BOYS E.C. SCHOOL SOUTHERN MAIN ROAD MARABELLA	86	36	165	1	288	465
3995	MARABELLA GIRLS E.C. SCHOOL SOUTHERN MAIN ROAD MARABELLA	50	40	351	4	445	688
4000	MARABELLA GIRLS E.C. SCHOOL SOUTHERN MAIN ROAD MARABELLA	56	32	155	1	244	386
4030	VISTABELLA REGIONAL COMPLEX NINTH STREET, OFF MANJACK STREET VISTABELLA	51	22	184	1	258	376
4035	VISTABELLA REGIONAL COMPLEX NINTH STREET, OFF MANJACK STREET VISTABELLA	117	21	135	0	273	393
4061	COFFEE STREET BOYS' AC SCHOOL COOPER STREET SAN FERNANDO	19	8	128	1	156	252
	TOTALS CARRIED FORWARD	2,598	1,276	3,115	17	7,006	10,199

Elections to the House of Representatives, 2007
 ELECTORAL DISTRICT OF SAN FERNANDO WEST

POLLING DIVISION	POLLING STATION	VOTES CAST FOR EACH CANDIDATE			REJECTED BALLOTS	VOTES CAST	ELECTORAL LIST
		COUDRAY MARLENE C.O.P	RAGHUNANAN JANKEE U.N.C.	REGRELLO JUNIA P.N.M.			
	TOTALS BROUGHT FORWARD	2,598	1,276	3,115	17	7,006	10,199
4065	ANSTEY MEMORIAL GIRLS' ANGLICAN SCHOOL DRAYTON STREET SAN FERNANDO	39	29	172	4	244	359
4070	ANSTEY MEMORIAL GIRLS' ANGLICAN SCHOOL DRAYTON STREET SAN FERNANDO	58	24	96	0	178	277
4075	SAN FERNANDO GIRLS GOVERNMENT SCHOOL 84, RUSHWORTH STREET SAN FERNANDO	60	36	186	0	282	438
4080	SAN FERNANDO GIRLS GOVERNMENT SCHOOL 84, RUSHWORTH STREET SAN FERNANDO	12	1	81	0	94	155
4085	GRANT MEMORIAL PRESBYTERIAN SCHOOL COFFEE STREET SAN FERNANDO	16	23	134	4	177	278
4090	GRANT MEMORIAL PRESBYTERIAN SCHOOL COFFEE STREET SAN FERNANDO	37	30	139	2	208	336
4100	PRESENTATION COLLEGE CARIB STREET SAN FERNANDO	24	12	107	0	143	207
	TOTALS CARRIED FORWARD	2,844	1,431	4,030	27	8,332	12,249

Elections to the House of Representatives, 2007

ELECTORAL DISTRICT OF SAN FERNANDO WEST

POLLING DIVISION	POLLING STATION	VOTES CAST FOR EACH CANDIDATE			REJECTED BALLOTS	VOTES CAST	ELECTORAL LIST
		COUDRAY MARLENE C.O.P.	RAGHUNANAN JANKEE U.N.C.	REGRELLO JUNIA P.N.M.			
	TOTALS BROUGHT FORWARD	2,844	1,431	4,030	27	8,332	12,249
4101	PRESENTATION COLLEGE CARIB STREET SAN FERNANDO	80	31	151	0	262	379
4105	PRESENTATION COLLEGE CARIB STREET SAN FERNANDO	57	14	86	0	157	227
4110	VISTABELLA PRESBYTERIAN SCHOOL CANE STREET VISTABELLA	135	35	186	0	356	588
4115	VISTABELLA REGIONAL COMPLEX NINTH STREET, OFF MANJACK STREET VISTABELLA	174	56	153	3	386	529
4120	SAN FERNANDO METHODIST SCHOOL MON CHAGRIN STREET SAN FERNANDO	242	48	125	3	418	572
4125	SAN FERNANDO METHODIST SCHOOL MON CHAGRIN STREET SAN FERNANDO	123	57	222	1	403	615
4130	TRINZUELA TECHNICAL AND VOCATIONAL COLLEGE 74, CHACON STREET SAN FERNANDO	34	13	114	0	161	238
	TOTALS CARRIED FORWARD	3,689	1,685	5,067	34	10,475	15,397

Elections to the House of Representatives, 2007
 ELECTORAL DISTRICT OF SAN FERNANDO WEST

POLLING DIVISION	POLLING STATION	VOTES CAST FOR EACH CANDIDATE			REJECTED BALLOTS	VOTES CAST	ELECTORAL LIST
		COUDRAY MARLENE C.O.P.	RACHUNANAN JANKEE U.N.C.	REGRELLO JUNIA P.N.M.			
	TOTALS BROUGHT FORWARD	3,689	1,685	5,067	34	10,475	15,397
4135	TRINZUELA TECHNICAL AND VOCATIONAL COLLEGE 74, CHACON STREET SAN FERNANDO	59	8	112	0	179	261
4140	SAN FERNANDO METHODIST SCHOOL MON CHAGRIN STREET SAN FERNANDO	43	21	37	1	102	167
*4145 <i>merged</i>	SAN FERNANDO BOYS' R.C. SCHOOL HARRIS PROMENADE SAN FERNANDO	74	22	349	6	451	51
4150	SAN FERNANDO BOYS' R.C. SCHOOL HARRIS PROMENADE SAN FERNANDO	21	3	46	0	70	101
4151-01	SAN FERNANDO GIRLS' ANGLICAN SCHOOL POUCHET STREET OFF RUSHWORTH STREET SAN FERNANDO	36	21	276	0	333	1,704
4151-02	SAN FERNANDO GIRLS' ANGLICAN SCHOOL POUCHET STREET OFF RUSHWORTH STREET SAN FERNANDO	58	20	317	3	398	
4151-03	SAN FERNANDO GIRLS' ANGLICAN SCHOOL POUCHET STREET OFF RUSHWORTH STREET SAN FERNANDO	46	22	332	2	402	
	TOTALS CARRIED FORWARD	4,026	1,802	6,536	46	12,410	17,681

* Polling Station where the ballots of Special Electors were intermixed (Rule 93 of the Election Rules).

Elections to the House of Representatives, 2007

ELECTORAL DISTRICT OF SAN FERNANDO WEST

POLLING DIVISION	POLLING STATION	VOTES CAST FOR EACH CANDIDATE			REJECTED BALLOTS	VOTES CAST	ELECTORAL LIST
		COUBRAY MARLENE C.O.P	RAGHUNANAN JANKEE U.N.C.	REGRELLO JUNIA F.N.M.			
	TOTALS BROUGHT FORWARD	4,026	1,802	6,536	46	12,410	17,681
4155	SAN FERNANDO BOYS' R.C SCHOOL HARRIS PROMENADE SAN FERNANDO	76	33	66	0	175	286
4160	SAN FERNANDO BOYS' R.C SCHOOL HARRIS PROMENADE SAN FERNANDO	107	49	52	0	208	328
4165	GRANT. MEMORIAL PRESBYTERIAN SCHOOL COFFEE STREET SAN FERNANDO	54	39	42	0	135	213
4170	SAN FERNANDO GIRLS GOVERNMENT SCHOOL 84, RUSHWORTH STREET SAN FERNANDO	94	66	107	0	267	369
4175	SAN FERNANDO SDA PRIMARY SCHOOL POUCHET STREET SAN FERNANDO	85	82	63	6	236	344
4180	SAN FERNANDO SNR COMPREHENSIVE SCHOOL FARAH STREET SAN FERNANDO	54	21	40	0	115	217
	TOTALS CARRIED FORWARD	4,496	2,092	6,906	52	13,546	19,438

Elections to the House of Representatives, 2007
ELECTORAL DISTRICT OF SAN FERNANDO WEST

POLLING DIVISION	POLLING STATION	VOTES CAST FOR EACH CANDIDATE			REJECTED BALLOTS	VOTES CAST	ELECTORAL LIST
		COUDRAY MARLENE C.O.P.	RAGHUNANAN JANKEE U.N.C.	REGRELLO JUNIA P.N.M.			
	TOTALS BROUGHT FORWARD	4,496	2,092	6,906	52	13,546	19,438
4181-01	SAN FERNANDO SNR COMPREHENSIVE SCHOOL FARAH STREET SAN FERNANDO	103	35	164	3	305	712
4181-02	SAN FERNANDO SNR COMPREHENSIVE SCHOOL FARAH STREET SAN FERNANDO	63	29	108	0	200	
4182	SAN FERNANDO SNR COMPREHENSIVE SCHOOL FARAH STREET SAN FERNANDO	102	34	86	0	222	325
4185	ASJA GIRLS' COLLEGE TODD STREET SAN FERNANDO	86	74	49	0	209	287
4186	ASJA GIRLS' COLLEGE TODD STREET SAN FERNANDO	101	42	58	0	201	273
	TOTALS	4,951	2,306	7,371	55	14,683	21,035

I hereby certify that the foregoing is a Statement of the Poll showing the number of votes cast for each Candidate, and do on this 6th day of November, 2007 declare JUNIA REGRELLO elected.

MICHAEL BEDASIE
Returning Officer
Electoral District of SAN FERNANDO WEST

Elections to the House of Representatives, 2007

ELECTORAL DISTRICT OF SIPARIA

POLLING DIVISION	POLLING STATION	VOTES CAST FOR EACH CANDIDATE			REJECTED BALLOTS	VOTES CAST	ELECTORAL LIST
		LUTCHMAN RAMPERSAD P.N.M.	PERSAD-BISSESSAR KAMLA U.N.C.	ROOPNARINE GOVINDRA C.O.P.			
4235-01	HOLY FAITH CONVENT OLIVIERRE DRIVE PENAL	30	323	112	0	465	1,709
4235-02	HOLY FAITH CONVENT OLIVIERRE DRIVE PENAL	30	322	136	0	488	
4235-03	HOLY FAITH CONVENT OLIVIERRE DRIVE PENAL	29	186	55	0	270	
4240-01	CLARKE ROAD HINDU SCHOOL CLARKE ROAD PENAL	15	378	74	0	467	1,329
4240-02	CLARKE ROAD HINDU SCHOOL CLARKE ROAD PENAL	14	382	76	23	495	
4245-01	CLARKE ROCHARD GOV'T PRIMARY SCHOOL CLARKE ROAD PENAL	16	198	50	0	264	1,638
4245-02	CLARKE ROCHARD GOV'T PRIMARY SCHOOL CLARKE ROAD PENAL	25	355	72	3	455	
	TOTALS CARRIED FORWARD	159	2,144	575	26	2,904	4,676

Elections to the House of Representatives, 2007

ELECTORAL DISTRICT OF SIPARIA

POLLING DIVISION	POLLING STATION	VOTES CAST FOR EACH CANDIDATE			REJECTED BALLOTS	VOTES CAST	ELECTORAL LIST
		LUTCHMAN RAMPERSAD P.N.M.	PERSAD-BISSESSAR KAMLA U.N.C.	ROOPNARINE GOVINDRA C.O.P.			
Number	Address				Number at each Polling Station	Number at each Polling Station	Number of Names on List by Polling Division
	TOTALS BROUGHT FORWARD	159	2,144	575	26	2,904	4,676
4245-03	CLARKE ROCHARD GOV'T PRIMARY SCHOOL CLARKE ROAD PENAL	11	404	43	1	459	
4250-01	CLARKE ROCHARD GOV'T PRIMARY SCHOOL CLARKE ROAD PENAL	60	214	62	7	343	1,634
4250-02	CLARKE ROCHARD GOV'T PRIMARY SCHOOL CLARKE ROAD PENAL	46	194	66	1	307	
4250-03	CLARKE ROCHARD GOV'T PRIMARY SCHOOL CLARKE ROAD PENAL	41	358	73	0	472	
4255-01	PENAL ROCK ROAD R.C. SCHOOL 8MM PENAL ROCK ROAD PENAL	119	304	82	1	506	1,401
4255-02	PENAL ROCK ROAD R.C. SCHOOL 8MM PENAL ROCK ROAD PENAL	82	370	54	0	506	
4260-01	PENAL ROCK ROAD HINDU SCHOOL PENAL ROCK ROAD PENAL	30	229	36	0	295	784
4260-02	PENAL ROCK ROAD HINDU SCHOOL PENAL ROCK ROAD PENAL	11	208	55	0	274	
	TOTALS CARRIED FORWARD	559	4,425	1,046	36	6,066	8,495

Elections to the House of Representatives, 2007

ELECTORAL DISTRICT OF SIPARIA

POLLING DIVISION	POLLING STATION	VOTES CAST FOR EACH CANDIDATE			REJECTED BALLOTS	VOTES CAST	ELECTORAL LIST
		LUTCHMAN RAMPERSAD P.N.M.	PERSAD-BSESSEAR KAMLA U.N.C.	ROOPNARINE GOVINDRA C.O.P			
	TOTALS BROUGHT FORWARD	559	4,425	1,046	36	6,066	8,495
4265-01	PENAL ROCK ROAD HINDU SCHOOL. PENAL ROCK ROAD PENAL	30	313	76	3	422	1,059
4265-02	PENAL ROCK ROAD HINDU SCHOOL PENAL ROCK ROAD PENAL	7	287	53	1	348	
4270-01	CLARKE ROCHARD GOV'T PRIMARY SCHOOL CLARKE ROAD PENAL	53	285	66	1	405	1,187
4270-02	CLARKE ROCHARD GOV'T PRIMARY SCHOOL CLARKE ROAD PENAL	17	338	78	3	436	
4275-01	CLARKE ROAD HINDU SCHOOL CLARKE ROAD PENAL	12	209	59	0	280	777
4275-02	CLARKE ROAD HINDU SCHOOL CLARKE ROAD PENAL	17	233	68	3	321	
4280-01	PENAL SECONDARY SCHOOL OLIVIERRE DRIVE PENAL	128	114	35	0	277	806
4280-02	PENAL SECONDARY SCHOOL OLIVIERRE DRIVE PENAL	82	109	74	0	265	
	TOTALS CARRIED FORWARD	905	6,313	1,555	47	8,820	12,324

Elections to the House of Representatives, 2007

ELECTORAL DISTRICT OF SIPARIA

POLLING DIVISION	POLLING STATION	VOTES CAST FOR EACH CANDIDATE			REJECTED BALLOTS	VOTES CAST	ELECTORAL LIST
		LUTCHMAN RAMPERSAD P.N.M.	PERSAD-BISSESSAR KAMLA U.N.C.	ROOPNARINE GOVINDRA C.O.P.			
	TOTALS BROUGHT FORWARD	905	6,313	1,555	47	8,820	12,324
4285-01	PENAL SECONDARY SCHOOL OLIVIERRE DRIVE PENAL	223	46	20	0	289	868
4285-02	PENAL SECONDARY SCHOOL OLIVIERRE DRIVE PENAL	169	89	27	3	288	
4290-01	PENAL SECONDARY SCHOOL OLIVIERRE DRIVE PENAL	36	206	98	0	340	904
4290-02	PENAL SECONDARY SCHOOL OLIVIERRE DRIVE PENAL	22	256	89	0	367	
4295-01	PENAL ROCK ROAD PRESBYTERIAN SCHOOL PENAL ROCK ROAD PENAL	43	195	41	3	282	881
4295-02	PENAL ROCK ROAD PRESBYTERIAN SCHOOL PENAL ROCK ROAD PENAL	10	211	66	0	287	
4300-01	PENAL ROCK ROAD PRESBYTERIAN SCHOOL PENAL ROCK ROAD PENAL	66	198	40	2	306	965
	TOTALS CARRIED FORWARD	1,474	7,514	1,936	55	10,979	15,942

Elections to the House of Representatives, 2007

ELECTORAL DISTRICT OF SIPARIA

POLLING DIVISION	POLLING STATION	VOTES CAST FOR EACH CANDIDATE			REJECTED BALLOTS	VOTES CAST	ELECTORAL LIST
		LUTCHMAN RAMPERSAD P.N.M.	PERSAD-BISSESSAR KAMLA U.N.C.	ROOPNARINE GOVINDRA C.O.P.			
	TOTALS BROUGHT FORWARD	1,474	7,514	1,936	55	10,979	15,942
4300-02	PENAL ROCK ROAD PRESBYTERIAN SCHOOL PENAL ROCK ROAD PENAL	76	212	72	0	360	
4305	MORNE DIABLO R.C. SCHOOL SCOTTS ROAD MORNE DIABLO	258	53	15	2	328	483
4310	MORNE DIABLO R.C. SCHOOL SCOTTS ROAD MORNE DIABLO	117	291	57	10	475	638
4315-01	MORNE DIABLO R.C. SCHOOL SCOTTS ROAD MORNE DIABLO	74	166	44	4	288	919
4315-02	MORNE DIABLO R.C. SCHOOL SCOTTS ROAD MORNE DIABLO	63	209	75	2	349	
4320-01	DAYANAND MEMORIAL VEDIC PRIMARY SCHOOL RAMJOHN AVENUE PENAL	141	114	86	0	341	1,064
4320-02	DAYANAND MEMORIAL VEDIC PRIMARY SCHOOL RAMJOHN AVENUE PENAL	103	203	49	2	357	
	TOTALS CARRIED FORWARD	2,306	8,762	2,334	75	13,477	19,046

Elections to the House of Representatives, 2007

ELECTORAL DISTRICT OF SIPARIA

POLLING DIVISION	POLLING STATION	VOTES CAST FOR EACH CANDIDATE			REJECTED BALLOTS	VOTES CAST	ELECTORAL LIST
		LUTCHMAN RAMPERSAD	PERSAD-BISSESSAR KAMLA	ROOPNARINE GOVINDRA			
Number	Address	P.N.M.	U.N.C.	C.O.P.	Number at each Polling Station	Number at each Polling Station	Number of Names on List by Polling Division
	TOTALS BOUGHT FORWARD	2,306	8,762	2,334	75	13,477	19,046
4325	ST. DOMINIC'S R.C. SCHOOL OLIVIERRE DRIVE PENAL	184	139	55	1	379	573
4350	POWERGEN SPORTS CLUB SYNE VILLAGE PENAL	76	287	81	6	450	600
4351	ST. CHRISTOPHER'S A.C. SCHOOL HIGH STREET SIPARIA	171	165	73	1	410	619
4355-01	PENAL/ QUINAM GOV'T SCHOOL PENAL QUINAM ROAD PENAL	79	207	102	2	390	1,005
4355-02	PENAL/ QUINAM GOV'T SCHOOL PENAL QUINAM ROAD PENAL	54	197	82	2	335	
4360-01	ST CHRISTOPHER'S A.C. SCHOOL HIGH STREET SIPARIA.	289	78	56	6	429	1,336
4360-02	ST CHRISTOPHER'S A.C. SCHOOL HIGH STREET SIPARIA.	221	121	63	5	410	
	TOTALS CARRIED FORWARD	3,380	9,956	2,846	98	16,280	23,179

Elections to the House of Representatives, 2007

ELECTORAL DISTRICT OF SIPARIA

POLLING DIVISION	POLLING STATION	VOTES CAST FOR EACH CANDIDATE			REJECTED BALLOTS	VOTES CAST	ELECTORAL LIST
		LUTCHMAN RAMPERSAD P.N.M.	PERSAD-BISSESSAR KAMLA U.N.C.	ROOPNARINE GOVINDRA C.O.P.			
	TOTALS BOUGHT FORWARD	3,380	9,956	2,846	98	16,280	23,179
4455	SIPARIA BOYS' R.C. SCHOOL MARY STREET SIPARIA.	129	40	25	1	195	299
*4460	SIPARIA BOYS' R.C. SCHOOL MARY STREET SIPARIA.	310	130	123	1	564	278
4465-01	SIPARIA BOYS' R.C. SCHOOL MARY STREET SIPARIA.	298	29	12	0	339	1,061
4465-02	SIPARIA BOYS' R.C. SCHOOL MARY STREET SIPARIA.	263	31	35	3	332	
4470-01	ERIN ROAD PRESBYTERIAN SCHOOL SIPARIA ERIN ROAD QUARRY VILLAGE	189	60	45	2	296	850
4470-02	ERIN ROAD PRESBYTERIAN SCHOOL SIPARIA ERIN ROAD QUARRY VILLAGE	109	77	80	0	266	
	TOTALS	4,678	10,323	3,166	105	18,272	25,667

* Polling station where the ballots of Special Electors were intermixed (Rule 93 of the Election Rules).

I hereby certify that the foregoing is a Statement of the Poll showing the number of votes cast for each Candidate, and do on this 6th day of November, 2007 declare KAMLA PERSAD-BISSESSAR elected.

STEPHEN CREESE
Returning Officer
Electoral District of SIPARIA

Elections to the House of Representatives, 2007
 ELECTORAL DISTRICT OF ST. ANN'S EAST

POLLING DIVISION	POLLING STATION	VOTES CAST FOR EACH CANDIDATE			REJECTED BALLOTS	VOTES CAST	ELECTORAL LIST
		Number	Address	GRIFFITH GARY C.O.P			
0920	SANTA CRUZ R.C. PRIMARY SCHOOL SADDLE ROAD SANTA CRUZ	38	27	269	0	334	585
0921	SANTA CRUZ R.C. PRIMARY SCHOOL SADDLE ROAD SANTA CRUZ	62	20	310	1	393	656
0922	SANTA CRUZ R.C. PRIMARY SCHOOL SADDLE ROAD SANTA CRUZ	19	10	138	3	170	325
0923	SANTA CRUZ R.C. PRIMARY SCHOOL SADDLE ROAD SANTA CRUZ	24	2	165	2	193	338
0925-01	LA PASTORA GOVERNMENT PRIMARY SCHOOL SCHOOL ROAD, LA PASTORA MAIN ROAD SANTA CRUZ	174	27	132	1	334	1,692
0925-02	LA PASTORA GOVERNMENT PRIMARY SCHOOL SCHOOL ROAD, LA PASTORA MAIN ROAD SANTA CRUZ	153	39	151	1	344	
0925-03	LA PASTORA GOVERNMENT PRIMARY SCHOOL SCHOOL ROAD, LA PASTORA MAIN ROAD SANTA CRUZ	150	49	117	1	317	
TOTALS CARRIED FORWARD		620	174	1,282	9	2,085	3,596

Elections to the House of Representatives, 2007

ELECTORAL DISTRICT OF ST. ANN'S EAST

POLLING DIVISION	POLLING STATION	VOTES CAST FOR EACH CANDIDATE			REJECTED BALLOTS	VOTES CAST	ELECTORAL LIST
		GRIFFITH GARY C.O.P	MORALDO TRICIA U.N.C.	ROBERTS ANTHONY P.N.M.			
	TOTALS BROUGHT FORWARD	620	174	1,282	9	2,085	3,596
0930	THE GAZEBO NORTH COAST ROAD MARACAS	43	51	111	1	206	434
0935-01	LA PASTORA COMMUNITY CENTRE COR.CAPRIATA & LA PASTORA RDS SANTA CRUZ	76	14	182	3	275	1,066
0935-02	LA PASTORA COMMUNITY CENTRE COR.CAPRIATA & LA PASTORA RDS SANTA CRUZ	103	24	183	1	311	
0940-01	SANTA CRUZ R.C. PRIMARY SCHOOL SADDLE ROAD SANTA CRUZ	83	8	173	1	265	884
0940-02	SANTA CRUZ R.C. PRIMARY SCHOOL SADDLE ROAD SANTA CRUZ	101	20	151	2	274	
0945-01	CANTARO COMMUNITY CENTRE COR. JAMES & CHARLES STREETS CANTARO VILLAGE, SANTA CRUZ	61	16	291	3	371	1,921
0945-02	CANTARO COMMUNITY CENTRE COR. JAMES & CHARLES STREETS CANTARO VILLAGE, SANTA CRUZ	85	16	237	0	338	
	TOTALS CARRIED FORWARD	1,172	323	2,610	20	4,125	7,901

Elections to the House of Representatives, 2007
ELECTORAL DISTRICT OF ST. ANN'S EAST

POLLING DIVISION	POLLING STATION	VOTES CAST FOR EACH CANDIDATE			REJECTED BALLOTS	VOTES CAST	ELECTORAL LIST
		GRIFFITH GARY C.O.P	MORALDO TRICIA U.N.C.	ROBERTS ANTHONY P.N.M.			
	TOTALS BROUGHT FORWARD	1,172	323	2,610	20	4,125	7,901
0945-03	CANTARO COMMUNITY CENTRE COR. JAMES & CHARLES STREETS CANTARO VILLAGE, SANTA CRUZ	57	16	280	2	355	
0950-01	SCHOOL FOR THE BLIND LP 159 SADDLE ROAD, PAX VALE SANTA CRUZ	87	14	242	2	345	2,560
0950-02	SCHOOL FOR THE BLIND LP 159 SADDLE ROAD, PAX VALE SANTA CRUZ	96	27	217	2	342	
0950-03	SCHOOL FOR THE BLIND LP 159 SADDLE ROAD, PAX VALE SANTA CRUZ	95	27	213	1	336	
0950-04	SCHOOL FOR THE BLIND LP 159 SADDLE ROAD, PAX VALE SANTA CRUZ	100	34	223	0	357	
1010-01	SAN JUAN SECONDARY COMP. SCHOOL LP 72, SADDLE ROAD BOURG MULATRESSE	28	6	264	3	301	2,304
1010-02	SAN JUAN SECONDARY COMP. SCHOOL LP 72, SADDLE ROAD SAN JUAN	24	14	273	1	312	
	TOTALS CARRIED FORWARD	1,659	461	4,322	31	6,473	12,765

Elections to the House of Representatives, 2007

ELECTORAL DISTRICT OF ST. ANN'S EAST

POLLING DIVISION	POLLING STATION	VOTES CAST FOR EACH CANDIDATE			REJECTED BALLOTS	VOTES CAST	ELECTORAL LIST
		Number at each Polling Station	Number at each Polling Station	Number at each Polling Station			
Number	Address	GRIFFITH GARY C.O.P	MORALDO TRICIA U.N.C.	ROBERTS ANTHONY P.N.M.			
	TOTALS BROUGHT FORWARD	1,659	461	4,322	31	6,473	12,765
1010-03	SAN JUAN SECONDARY COMP. SCHOOL LP 72, SADDLE ROAD SAN JUAN	42	11	246	0	299	
1010-04	SAN JUAN SECONDARY COMP. SCHOOL LP 72, SADDLE ROAD SAN JUAN	19	9	250	2	280	
1015-01	SAN JUAN SECONDARY COMP. SCHOOL LP 72, SADDLE ROAD SAN JUAN	71	17	313	2	403	2,846
1015-02	SAN JUAN SECONDARY COMP. SCHOOL LP 72, SADDLE ROAD SAN JUAN	56	18	285	0	359	
1015-03	SAN JUAN SECONDARY COMP. SCHOOL LP 72, SADDLE ROAD SAN JUAN	78	30	271	0	379	
1015-04	SAN JUAN SECONDARY COMP. SCHOOL LP 72, SADDLE ROAD SAN JUAN	73	20	240	1	334	
1020-01	BOURG MULATRESSE R.C. SCHOOL LP 72, SADDLE ROAD BOURG MULATRESSE	57	15	186	4	262	1,457
	TOTALS CARRIED FORWARD	2,055	581	6,113	40	8,789	17,068

Elections to the House of Representatives, 2007

ELECTORAL DISTRICT OF ST. ANN'S EAST

POLLING DIVISION	POLLING STATION	VOTES CAST FOR EACH CANDIDATE			REJECTED BALLOTS	VOTES CAST	ELECTORAL LIST
Number	Address	GRIFFITH GARY C.O.P	MORALDO TRICIA U.N.C.	ROBERTS ANTHONY P.N.M.	Number at each Polling Station	Number at each Polling Station	Number of Names on List by Polling Division
	TOTALS BROUGHT FORWARD	2,055	581	6,113	40	8,789	17,068
1020-02	BOURG MULATRESSE R.C. SCHOOL LP 72, SADDLE ROAD BOURG MULATRESSE	44	35	185	0	264	
1020-03	BOURG MULATRESSE R.C. SCHOOL LP 72, SADDLE ROAD BOURG MULATRESSE	35	32	176	3	246	
1025-01	BOURG MULATRESSE R.C. SCHOOL LP 72, SADDLE ROAD SAN JUAN	81	28	242	2	353	599
1026-01	BOURG MULATRESSE R.C. SCHOOL LP 72, SADDLE ROAD SAN JUAN	31	14	134	0	179	734
1026-02	BOURG MULATRESSE R.C. SCHOOL LP 72, SADDLE ROAD SAN JUAN	36	22	134	1	193	
1065-01	SAN JUAN BOYS' RC SCHOOL CEMETERY STREET SAN JUAN	28	13	186	4	231	791
1065-02	SAN JUAN BOYS' RC SCHOOL CEMETERY STREET SAN JUAN	24	28	148	0	200	
	TOTALS CARRIED FORWARD	2,334	753	7,318	50	10,455	19,192

Elections to the House of Representatives, 2007

ELECTORAL DISTRICT OF ST. ANN'S EAST

POLLING DIVISION	POLLING STATION	VOTES CAST FOR EACH CANDIDATE			REJECTED BALLOTS	VOTES CAST	ELECTORAL LIST
		GRIFFITH GARY C.O.P	MORALDO TRICIA U.N.C.	ROBERTS ANTHONY P.N.M.			
	TOTALS BROUGHT FORWARD	2,334	753	7,318	50	10,455	19,192
*1090	SAN JUAN GOVERNMENT SECONDARY SCHOOL MOREAU ROAD VIA SADDLE ROAD SAN JUAN	109	100	159	10	378	633
1140-01	SAN JUAN GOVERNMENT SECONDARY SCHOOL MOREAU ROAD VIA SADDLE ROAD SAN JUAN	21	8	186	1	216	769
1140-02	SAN JUAN GOVERNMENT SECONDARY SCHOOL MOREAU ROAD VIA SADDLE ROAD SAN JUAN	14	19	189	0	222	
1141-01	SAN JUAN GOVERNMENT SECONDARY SCHOOL MOREAU ROAD VIA SADDLE ROAD SAN JUAN	20	11	270	0	301	537
1142-02	SAN JUAN GOVERNMENT SECONDARY SCHOOL MOREAU ROAD VIA SADDLE ROAD SAN JUAN	42	6	257	3	308	199
1885-01	MARACAS RC SCHOOL LP 128, MARACAS ROYAL ROAD MARACAS, ST JOSEPH	85	14	171	0	270	1,466
1885-02	MARACAS RC SCHOOL LP 128, MARACAS ROYAL ROAD MARACAS, ST JOSEPH	111	18	162	1	292	
	TOTALS CARRIED FORWARD	2,736	929	8,712	65	12,442	22,796

* Polling Station where the ballots of Special Electors were intermixed (Rule 93 of the Election Rules).

Elections to the House of Representatives, 2007

ELECTORAL DISTRICT OF ST. ANNS EAST

POLLING DIVISION	POLLING STATION	VOTES CAST FOR EACH CANDIDATE			REJECTED BALLOTS	VOTES CAST	ELECTORAL LIST
		GRIFFITH GARY C.O.P	MORALDO TRICIA U.N.C.	ROBERTS ANTHONY P.N.M.			
	TOTALS BROUGHT FORWARD	2,736	929	8,712	65	12,442	22,796
1885-03	MARACAS RC SCHOOL LP 128, MARACAS ROYAL ROAD MARACAS, ST JOSEPH	140	25	211	2	378	
1890-01	MARACAS VALLEY COMMUNITY CENTRE LP 157, MARACAS ROYAL ROAD MARACAS, ST. JOSEPH	68	11	230	0	309	957
1890-02	MARACAS VALLEY COMMUNITY CENTRE LP 157, MARACAS ROYAL ROAD MARACAS, ST. JOSEPH	74	16	191	1	282	
1895-01	MARACAS VALLEY COMMUNITY CENTRE LP 157, MARACAS ROYAL ROAD MARACAS, ST. JOSEPH	65	33	256	1	355	1,171
1895-02	MARACAS VALLEY COMMUNITY CENTRE LP 157, MARACAS ROYAL ROAD MARACAS, ST. JOSEPH	82	39	243	3	367	
1905	LAS CUEVAS GOVERNMENT SCHOOL LAS CUEVAS	82	7	165	2	256	571
	TOTALS	3,247	1,060	10,008	74	14,389	25,495

I hereby certify that the foregoing is a Statement of the Poll showing the number of votes cast for each Candidate, and do on this 6th day of November 2007,
declare ANTHONY ROBERTS elected.

JOSEPH LEWIS
Returning Officer
Electoral District of ST. ANNS EAST

Elections to the House of Representatives, 2007
ELECTORAL DISTRICT OF ST. AUGUSTINE

POLLING DIVISION	POLLING STATION	VOTES CAST FOR EACH CANDIDATE			REJECTED BALLOTS	VOTES CAST	ELECTORAL LIST
		BHARATH VASANT U.N.C.	DOOKERAN WINSTON C.O.P.	NATHAL-GYAN NADRA P.N.M.			
Number	Address				Number at each Polling Station	Number at each Polling Station	Number of Names on List by Polling Division
1501-1	BAMBOO SETTLEMENT GOVT PRIMARY SCHOOL JAFFAR STREET BAMBOO SETTLEMENT NO. 2	292	58	25	0	375	921
1501-2	BAMBOO GOVT PRIMARY SCHOOL JAFFAR STREET BAMBOO SETTLEMENT NO. 2	282	47	18	0	347	
1505	SCHOOL FOR STUDIES IN LEARNING, COGNITION AND EDUCATION (FORMERLY VALSAYN TEACHER'S COLLEGE) SOUTHERN MAIN ROAD, VALSAYN	160	63	3	0	226	286
1509	SCHOOL FOR STUDIES IN LEARNING, COGNITION AND EDUCATION (FORMERLY VALSAYN TEACHER'S COLLEGE) SOUTHERN MAIN ROAD, VALSAYN	55	175	42	1	273	366
1511	BAMBOO SETTLEMENT GOVT PRIMARY SCHOOL JAFFAR STREET BAMBOO SETTLEMENT NO. 2	341	192	20	2	555	675
1512	SCHOOL FOR STUDIES IN LEARNING, COGNITION AND EDUCATION (FORMERLY VALSAYN TEACHER'S COLLEGE) SOUTHERN MAIN ROAD, VALSAYN	61	240	109	3	413	624
1513	SCHOOL FOR STUDIES IN LEARNING, COGNITION AND EDUCATION (FORMERLY VALSAYN TEACHER'S COLLEGE) SOUTHERN MAIN ROAD, VALSAYN	26	86	340	1	453	621
TOTALS CARRIED FORWARD		1,217	861	557	7	2,642	3,493

Elections to the House of Representatives, 2007
ELECTORAL DISTRICT OF ST. AUGUSTINE

POLLING DIVISION	POLLING STATION	VOTES CAST FOR EACH CANDIDATE			REJECTED BALLOTS	VOTES CAST	ELECTORAL LIST
		BHARATH VASANT U.N.C.	DOOKERAN WINSTON C.O.P	NATHAI-GYAN NADRA P.N.M.			
	TOTALS BROUGHT FORWARD	1,217	861	557	7	2,642	3,493
1545	CUREPE ANGLICAN PRIMARY SCHOOL BELLE SMYTHE STREET CUREPE.	74	105	80	0	259	382
1550	CUREPE ANGLICAN PRIMARY SCHOOL BELLE SMYTHE STREET CUREPE.	16	63	157	0	236	372
1555	CUREPE FATIMA R.C. SCHOOL BUSHE STREET CUREPE	147	141	145	2	435	643
1560	CUREPE FATIMA R.C. SCHOOL BUSHE STREET CUREPE	118	118	111	0	347	523
1565-01	ST. AUGUSTINE GIRLS' HIGH SCHOOL EVANS STREET CUREPE	144	135	82	0	361	1,062
1565-02	ST. AUGUSTINE GIRLS' HIGH SCHOOL EVANS STREET CUREPE	121	169	50	0	340	
1570-01	CUREPE PRESBYTERIAN SCHOOL LYNDON STREET CUREPE	84	90	69	1	244	801
	TOTALS CARRIED FORWARD	1,921	1,682	1,251	10	4,864	7,276

Elections to the House of Representatives, 2007

ELECTORAL DISTRICT OF ST. AUGUSTINE

POLLING DIVISION	POLLING STATION	VOTES CAST FOR EACH CANDIDATE			REJECTED BALLOTS	VOTES CAST	ELECTORAL LIST
Number	Address	BHARATH VASANT U.N.C.	DOOKERAN WINSTON C.O.P	NATHAI-GYAN NADRA P.N.M.	Number at each Polling Station	Number at each Polling Station	Number of Names on List by Polling Division
	TOTALS BROUGHT FORWARD	1,921	1,682	1,251	10	4,864	7,276
1570-02	CUREPE PRESBYTERIAN SCHOOL LYNDON STREET CUREPE	135	114	57	0	306	
1575	CUREPE PRESBYTERIAN SCHOOL LYNDON STREET CUREPE	106	150	117	3	376	540
1576	ST AUGUSTINE GIRLS' HIGH SCHOOL EVANS STREET CUREPE	97	156	131	1	385	529
1580-01	SPRING VILLAGE HINDU SDMS PRIMARY SCHOOL CHURCHILL ROOSEVELT HIGHWAY CUREPE	115	120	38	0	273	858
1580-02	SPRING VILLAGE HINDU SDMS PRIMARY SCHOOL CHURCHILL ROOSEVELT HIGHWAY CUREPE	163	104	27	0	294	
1585-01	SPRING VILLAGE COMMUNITY CENTRE LP 55, KALPOO STREET SPRING VILLAGE, CUREPE	199	122	19	1	341	922
1585-02	SPRING VILLAGE COMMUNITY CENTRE LP 55, KALPOO STREET SPRING VILLAGE, CUREPE	215	138	12	0	365	
	TOTALS CARRIED FORWARD	2,951	2,586	1,652	15	7,204	10,125

Elections to the House of Representatives, 2007
ELECTORAL DISTRICT OF ST. AUGUSTINE

POLLING DIVISION	POLLING STATION	VOTES CAST FOR EACH CANDIDATE			REJECTED BALLOTS	VOTES CAST	ELECTORAL LIST
		BHARATH VASANT U.N.C.	DOOKERAN WINSTON C.O.P	NATHAI-GYAN NADRA F.N.M.			
Number	Address				Number at each Polling Station	Number at each Polling Station	Number of Names on List by Polling Division
	TOTALS BROUGHT FORWARD	2,951	2,586	1,652	15	7,204	10,125
1590	SPRING VILLAGE COMMUNITY CENTRE LP 55, KALPOO STREET SPRING VILLAGE, CUREPE	181	92	13	0	286	359
1591-01	ST AUGUSTINE SOUTH GOVT PRIMARY SCHOOL BEDASSIE STREET ST AUGUSTINE	175	112	31	0	318	811
1591-02	ST AUGUSTINE SOUTH GOVT PRIMARY SCHOOL BEDASSIE STREET ST AUGUSTINE	210	114	3	0	327	
1592	ST AUGUSTINE SOUTH GOVT PRIMARY SCHOOL BEDASSIE STREET ST AUGUSTINE	136	96	22	6	260	333
1600-01	SIMBHOONATH CAPILDEO T/PUNA HINDU SCHOOL PASEA EXTENSION ROAD TUNAPUNA	204	181	21	1	407	888
1600-02	SIMBHOONATH CAPILDEO T/PUNA HINDU SCHOOL PASEA ROAD EXTENSION TUNAPUNA	172	116	7	1	296	
1601	SIMBHOONATH CAPILDEO T/PUNA HINDU SCHOOL PASEA EXTENSION ROAD TUNAPUNA	218	175	18	1	412	501
	TOTALS CARRIED FORWARD	4,247	3,472	1,767	24	9,510	13,017

Elections to the House of Representatives, 2007
ELECTORAL DISTRICT OF ST. AUGUSTINE

POLLING DIVISION	POLLING STATION	VOTES CAST FOR EACH CANDIDATE			REJECTED BALLOTS	VOTES CAST	ELECTORAL LIST
		BHARATH VASANT U.N.C.	DOOKERAN WINSTON C.O.P	NATHAI-GYAN NADRA P.N.M.			
Number	Address				Number at each Polling Station	Number at each Polling Station	Number of Names on List by Polling Division
	TOTALS BROUGHT FORWARD	4,247	3,472	1,767	24	9,510	13,017
1602	ST. AUGUSTINE COMMUNITY CENTRE LP 3 FREEMAN ROAD ST. AUGUSTINE	266	158	16	2	442	601
1605	WORKS DEPARTMENT U.W.I. ST AUGUSTINE	61	120	67	0	248	369
1650	LUCIA'S PRIVATE SCHOOL LP 26 ST. AUGUSTINE CIRCULAR ROAD ST AUGUSTINE	43	98	178	0	319	515
1655	TUNAPUNA COMMUNITY CENTRE CENTENARY STREET TUNAPUNA	112	124	89	3	328	455
1660-01	TUNAPUNA GOVERNMENT SCHOOL PASEA MAIN ROAD TUNAPUNA	160	152	62	0	374	907
1660-02	TUNAPUNA GOVERNMENT SCHOOL PASEA MAIN ROAD TUNAPUNA	153	151	12	0	316	
1665-01	TUNAPUNA GOVERNMENT SCHOOL PASEA MAIN ROAD TUNAPUNA	108	178	67	2	355	804
	TOTALS CARRIED FORWARD	5,150	4,453	2,258	31	11,892	16,668

Elections to the House of Representatives, 2007
 ELECTORAL DISTRICT OF ST. AUGUSTINE

POLLING DIVISION	POLLING STATION	VOTES CAST FOR EACH CANDIDATE			REJECTED BALLOTS	VOTES CAST	ELECTORAL LIST
		BHARATH VASANT U.N.C.	DOOKERAN WINSTON C.O.P	NATHAI-GYAN NADRA P.N.M.			
Number	Address				Number at each Polling Station	Number at each Polling Station	Number of Names on List by Polling Division
	TOTALS BROUGHT FORWARD	5,150	4,453	2,258	31	11,892	16,668
1665-02	TUNAPUNA GOVERNMENT SCHOOL PASEA MAIN ROAD TUNAPUNA	119	113	10	0	242	
1720	TUNAPUNA COMMUNITY CENTRE CENTENARY STREET TUNAPUNA	38	100	126	1	265	398
1725-01	TUNAPUNA BOYS' R.C. SCHOOL PICTON STREET TUNAPUNA	109	75	102	0	286	898
1725-02	TUNAPUNA BOYS' R.C. SCHOOL PICTON STREET TUNAPUNA	137	138	72	1	348	
1730	DALJIT MOOSAI EL DORADO SOUTH SDMS PRIMARY SCHOOL WILKINSON STREET EL DORADO	78	87	126	0	291	442
1731	TUNAPUNA BOYS' R.C. SCHOOL PICTON STREET TUNAPUNA	20	82	350	1	453	685
1735	DALJIT MOOSAI EL DORADO SOUTH SDMS PRIMARY SCHOOL WILKINSON STREET EL DORADO	186	130	95	0	411	591
	TOTALS CARRIED FORWARD	5,837	5,178	3,139	34	14,188	19,682

Elections to the House of Representatives, 2007
ELECTORAL DISTRICT OF ST. AUGUSTINE

POLLING DIVISION	POLLING STATION	VOTES CAST FOR EACH CANDIDATE			REJECTED BALLOTS	VOTES CAST	ELECTORAL LIST
		BHARATH VASANT U.N.C.	DOOKERAN WINSTON C.O.P.	NATHAL-GYAN NADRA P.N.M.			
	TOTALS BROUGHT FORWARD	5,837	5,178	3,139	34	14,188	19,682
1740-01	ST MARY'S AC SCHOOL LP 395 EASTERN MAIN ROAD TACARIGUA	29	140	186	0	355	979
1740-02	ST MARY'S AC SCHOOL LP 395 EASTERN MAIN ROAD TACARIGUA	32	175	164	0	371	
1741-01	ST MARY'S AC SCHOOL LP 395 EASTERN MAIN ROAD TACARIGUA	123	127	174	3	427	1,205
1741-02	ST MARY'S AC SCHOOL LP 395 EASTERN MAIN ROAD TACARIGUA	182	143	118	0	443	
1745-01	DALJIT MOOSAI EL DORADO SOUTH SBMS PRIMARY SCHOOL WILKINSON STREET EL DORADO	160	81	12	0	253	723
1745-02	DALJIT MOOSAI EL DORADO SOUTH SBMS PRIMARY SCHOOL WILKINSON STREET EL DORADO	213	78	9	3	303	
*1746	TUNAPUNA BOYS' RC SCHOOL PICTON STREET TUNAPUNA	43	114	388	0	545	505
	TOTALS CARRIED FORWARD	6,619	6,036	4,190	40	16,885	23,094

* Polling Station where the ballots of Special Electors were intermitted (Rule 93 of the Election Rules).

Elections to the House of Representatives, 2007
 ELECTORAL DISTRICT OF ST. AUGUSTINE

POLLING DIVISION	POLLING STATION	VOTES CAST FOR EACH CANDIDATE			REJECTED BALLOTS	VOTES CAST	ELECTORAL LIST
		BHARATH VASANT U.N.C.	DOOKERAN WINSTON C.O.P	NATHAI-GYAN NADRA P.N.M.			
Number	Address				Number at each Polling Station	Number at each Polling Station	Number of Names on List by Polling Division
	TOTALS BROUGHT FORWARD	6,619	6,036	4,190	40	16,885	23,094
1795-01	ST HELENA PRESBYTERIAN SCHOOL GOLDEN GROVE ROAD ST HELENA	158	186	77	0	421	1,320
1795-02	ST HELENA PRESBYTERIAN SCHOOL GOLDEN GROVE ROAD ST HELENA	266	204	42	0	512	
	TOTALS	7,043	6,426	4,309	40	17,818	24,414

I hereby certify that the foregoing is a Statement of the Poll showing the number of votes cast for each Candidate, and do on this 6th day of November, 2007 declare VASANT BHARATH elected.

LUNA WRIGHT
 Returning Officer
 Electoral District of ST. AUGUSTINE

Elections to the House of Representatives, 2007

ELECTORAL DISTRICT OF ST. JOSEPH

POLLING DIVISION	POLLING STATION	VOTES CAST FOR EACH CANDIDATE			REJECTED BALLOTS	VOTES CAST	ELECTORAL LIST
		CHARLES CARSON U.N.C.	LUCKY GILLIAN C.O.P	SWARATSINGH KENNEDY F.N.M.			
Number	Address				Number at each Polling Station	Number at each Polling Station	Number of Names on List by Polling Division
1030	MOUNT D'OR GOVT SCHOOL LP 22 MOUNT D'OR ROAD CHAMP FLEURS	38	135	235	2	410	615
1031-01	MOUNT D'OR GOVT SCHOOL LP 22 MOUNT D'OR ROAD CHAMP FLEURS	19	22	197	0	238	802
1031-02	MOUNT D'OR GOVT SCHOOL LP 22 MOUNT D'OR ROAD CHAMP FLEURS	24	26	180	1	231	
1032	MOUNT D'OR GOVT SCHOOL LP 22 MOUNT D'OR ROAD CHAMPS FLEURS	11	24	189	0	224	328
1035	WEST INDIAN TOBACCO SPORTS CLUB INDUSTRY LANE, MOUNT D'OR ROAD CHAMP FLEURS	15	37	186	0	238	434
*1036	WEST INDIAN TOBACCO SPORTS CLUB INDUSTRY LANE, MOUNT D'OR ROAD CHAMPS FLEURS	62	111	209	0	382	650
1037	MOUNT D'OR GOVT SCHOOL LP 22 MOUNT D'OR ROAD CHAMPS FLEURS	37	23	191	0	251	467
TOTALS CARRIED FORWARD		206	378	1,387	3	1,974	3,296

* Polling Station where the ballots of Special Electors were intermixed (Rule 93 of the Election Rules).

Elections to the House of Representatives, 2007

ELECTORAL DISTRICT OF ST. JOSEPH

POLLING DIVISION	POLLING STATION	VOTES CAST FOR EACH CANDIDATE			REJECTED BALLOTS	VOTES CAST	ELECTORAL LIST
Number	Address	CHARLES CARSON U.N.C.	LUCKY GILLIAN C.O.P	SWARATSINGH KENNEDY P.N.M.	Number at each Polling Station	Number at each Polling Station	Number of Names on List by Polling Division
	TOTALS BROUGHT FORWARD	206	378	1,387	3	1,974	3,296
1040-01	MT LAMBERT/MT HOPE COMMUNITY CENTRE COMMUNITY DRIVE, MT. HOPE	38	51	181	2	272	883
1040-02	MT LAMBERT/MT HOPE COMMUNITY CENTRE COMMUNITY DRIVE, MT. HOPE	41	51	164	0	256	
1041-01	MT HOPE JUNIOR SECONDARY SCHOOL MAINGOT STREET MT HOPE	18	52	267	1	338	926
1041-02	MT HOPE JUNIOR SECONDARY SCHOOL MAINGOT STREET MT HOPE	19	57	236	0	312	
1042	MT LAMBERT/MT HOPE COMMUNITY CENTRE COMMUNITY DRIVE, MT. HOPE	21	75	271	1	368	575
1045	SAN JUAN GIRLS RC SCHOOL CEMETERY STREET SAN JUAN	10	46	300	3	359	642
1046	MT HOPE JUNIOR SECONDARY SCHOOL MAINGOT STREET MT HOPE	47	52	315	7	421	680
1047	SAN JUAN GIRLS RC SCHOOL CEMETERY STREET SAN JUAN	28	19	205	0	252	419
	TOTALS CARRIED FORWARD	428	781	3,326	17	4,552	7,421

Elections to the House of Representatives, 2007

ELECTORAL DISTRICT OF ST. JOSEPH

POLLING DIVISION	POLLING STATION	VOTES CAST FOR EACH CANDIDATE			REJECTED BALLOTS	VOTES CAST	ELECTORAL LIST
		CHARLES CARSON U.N.C.	LUCKY GILLIAN C.O.P.	SWARATSINGH KENNEDY P.N.M.			
	TOTALS BROUGHT FORWARD	428	781	3,326	17	4,552	7,421
1050	SAN JUAN BOYS' RC SCHOOL CEMETERY STREET SAN JUAN	4	19	191	1	215	343
1055	TRINIDAD HARMONY FRIENDLY SOCIETY 5 BROOME STREET NORTH PETIT BOURG, SAN JUAN	62	74	291	0	427	664
1060-01	ST. JOHN THE BAPTIST RC CHURCH PARISH HALL, ST JOSEPH STREET SAN JUAN	12	31	245	0	288	959
1060-02	ST. JOHN THE BAPTIST RC CHURCH PARISH HALL, ST JOSEPH STREET SAN JUAN	14	31	245	3	293	
1070	ST JOHN THE BAPTIST RC CHURCH HALL PARISH HALL, ST JOSEPH STREET SAN JUAN	59	107	237	0	403	578
1075	SAN JUAN BOYS' R.C. SCHOOL CEMETERY STREET SAN JUAN	28	56	116	0	200	341
	TOTALS CARRIED FORWARD	607	1,099	4,651	21	6,378	10,306

Elections to the House of Representatives, 2007

ELECTORAL DISTRICT OF ST. JOSEPH

POLLING DIVISION	POLLING STATION	VOTES CAST FOR EACH CANDIDATE			REJECTED BALLOTS	VOTES CAST	ELECTORAL LIST
Number	Address	CHARLES CARSON U.N.C.	LUCKY GILLIAN C.O.P.	SWARATSINGH KENNEDY P.N.M.	Number at each Polling Station	Number at each Polling Station	Number of Names on List by Polling Division
	TOTALS BROUGHT FORWARD	607	1,099	4,651	21	6,378	10,306
1080	SAN JUAN BOYS' R.C. SCHOOL CEMETERY STREET SAN JUAN	115	85	110	0	310	490
1085	SAN JUAN GIRLS' R.C. SCHOOL CEMETERY STREET SAN JUAN	231	101	51	0	383	534
1450	GHANDI MEMORIAL VEDIC SCHOOL ARANGUEZ MAIN ROAD ARANGUEZ	193	117	123	1	434	617
1455	GHANDI MEMORIAL VEDIC SCHOOL ARANGUEZ MAIN ROAD ARANGUEZ	167	51	19	0	237	300
1460	ARANGUEZ GOVERNMENT PRIMARY SCHOOL MARY STREET ARANGUEZ	259	85	51	0	395	530
1461	ARANGUEZ GOVERNMENT PRIMARY SCHOOL MARY STREET ARANGUEZ	257	105	32	0	394	502
1465	ARANGUEZ GOVERNMENT SECONDARY SCHOOL BOUNDARY ROAD EXTENSION ARANGUEZ	291	69	44	1	405	593
	TOTALS CARRIED FORWARD	2,120	1,712	5,081	23	8,936	13,872

Elections to the House of Representatives, 2007

ELECTORAL DISTRICT OF ST. JOSEPH

POLLING DIVISION	POLLING STATION	VOTES CAST FOR EACH CANDIDATE			REJECTED BALLOTS	VOTES CAST	ELECTORAL LIST
		CHARLES CARSON U.N.C.	LUCKY GILLIAN C.O.P.	SWARATSINGH KENNEDY P.N.M.			
Number	Address				Number at each Polling Station	Number at each Polling Station	Number of Names on List by Polling Division
	TOTALS BROUGHT FORWARD	2,120	1,712	5,081	23	8,936	13,872
1466	ARANGUEZ GOVERNMENT SECONDARY SCHOOL BOUNDARY ROAD EXTENSION ARANGUEZ	298	91	11	0	400	515
1467	ARANGUEZ GOVERNMENT SECONDARY SCHOOL BOUNDARY ROAD EXTENSION ARANGUEZ	405	70	23	3	501	603
1470-01	ARANGUEZ HINDU SCHOOL CHOOTOO STREET ARANGUEZ	210	52	7	0	269	777
1470-02	ARANGUEZ HINDU SCHOOL CHOOTOO STREET ARANGUEZ	276	57	9	2	344	
1475	ARANGUEZ HINDU SCHOOL CHOOTOO STREET ARANGUEZ	214	61	18	0	293	366
1480	MT LAMBERT R.C. SCHOOL 5TH STREET MT LAMBERT.	43	81	205	1	330	534
1485	MT LAMBERT R.C. SCHOOL 5TH STREET MT LAMBERT	62	172	249	0	483	698
1490	MT LAMBERT R.C. SCHOOL 5TH STREET MT LAMBERT	35	87	156	0	278	421
	TOTALS CARRIED FORWARD	3,663	2,383	5,759	29	11,834	17,786

Elections to the House of Representatives, 2007

ELECTORAL DISTRICT OF ST. JOSEPH

POLLING DIVISION	POLLING STATION	VOTES CAST FOR EACH CANDIDATE			REJECTED BALLOTS	VOTES CAST	ELECTORAL LIST
Number	Address	CHARLES CARSON U.N.C.	LUCKY GILLIAN C.O.P	SWARATSINGH KENNEDY P.N.M.	Number at each Polling Station	Number at each Polling Station	Number of Names on List by Polling Division
	TOTALS BROUGHT FORWARD	3,663	2,383	5,759	29	11,834	17,786
1495	MT LAMBERT R.C. SCHOOL 8TH STREET MT LAMBERT	35	129	215	2	381	556
1496	CIPRIANI COLLEGE OF LABOUR AND CO-OP STUDIES CHURCHILL ROOSEVELT HIGHWAY VALSAYN	55	209	244	1	509	403
1500	BAMBOO GROVE PRESBYTERIAN SCHOOL BAMBOO SETTLEMENT NO 1 URIAH BUTLER HIGHWAY	362	148	21	2	533	689
1506	CIPRIANI COLLEGE OF LABOUR AND CO-OP STUDIES CHURCHILL ROOSEVELT HIGHWAY VALSAYN	62	253	37	2	354	479
1507	CUREPE COMMUNITY CENTRE SALDENAH TERRACE, OFF SOUTHERN MAIN ROAD CUREPE	63	140	309	0	512	738
1508	TML PRIMARY SCHOOL EASTERN MAIN ROAD ST. JOSEPH	237	133	125	0	495	701
1510-1	ST. JOSEPH GOVT PRIMARY SCHOOL CORNER ABERCROMBY & MARKET STREETS ST. JOSEPH	62	86	196	8	352	1,004
	TOTALS CARRIED FORWARD	4,539	3,481	6,906	44	14,970	22,356

Elections to the House of Representatives, 2007

ELECTORAL DISTRICT OF ST. JOSEPH

POLLING DIVISION	POLLING STATION	VOTES CAST FOR EACH CANDIDATE			REJECTED BALLOTS	VOTES CAST	ELECTORAL LIST
		CHARLES CARSON U.N.C.	LUCKY GILLIAN C.O.P.	SWARATSINGH KENNEDY P.N.M.			
	TOTALS BROUGHT FORWARD	4,539	3,481	6,906	44	14,970	22,356
1510-2	ST. JOSEPH GOVT PRIMARY SCHOOL CORNER ABERCROMBY & MARKET STREETS ST. JOSEPH	75	81	190	0	346	
1514	CIPRIANI COLLEGE OF LABOUR AND CO-OP STUDIES CHURCHILL ROOSEVELT HIGHWAY VALSAYN	37	123	15	1	176	239
1515-01	ST. JOSEPH'S COLLEGE 1 RICHMOND STREET ST. JOSEPH	82	80	148	1	311	885
1515-02	ST. JOSEPH'S COLLEGE 1 RICHMOND STREET ST. JOSEPH	77	82	144	1	304	
1520	ST. JOSEPH GOVT PRIMARY SCHOOL CORNER ABERCROMBY & MARKET STREETS ST. JOSEPH	50	121	238	0	409	615
1525	ST. JOSEPH GIRLS' RC PRIMARY SCHOOL RICHMOND STREET ST JOSEPH	44	98	153	0	295	416
1530	ST. JOSEPH GIRLS' RC PRIMARY SCHOOL RICHMOND STREET ST JOSEPH	28	78	175	0	281	421
	TOTALS	4,932	4,144	7,969	47	17,092	24,932

I hereby certify that the foregoing is a Statement of the Poll showing the number of votes cast for each Candidate, and do on this 6th day of November, 2007 declare KENNEDY SWARATSINGH elected.

OUSMAN ALI
Returning Officer
Electoral District of ST. JOSEPH

Elections to the House of Representatives, 2007

ELECTORAL DISTRICT OF TABAQUITE

POLLING DIVISION	POLLING STATION	VOTES CAST FOR EACH CANDIDATE			REJECTED BALLOTS	VOTES CAST	ELECTORAL LIST
Number	Address	MAHARAJ RAMESH U.N.C.	RAMLOGAN ANAND C.O.P	RAMPARTAP HEERALAL P.N.M.	Number at each Polling Station	Number at each Polling Station	Number of Names on List by Polling Division
2640	TORRIB TRACE PRESBYTERIAN SCHOOL TORRIB TABAQUITE ROAD TORRIB TRACE	208	112	159	2	481	656
2641-01	TABAQUITE COMPOSITE SCHOOL MANUEL JUNCTION, GUARACARA TABAQUITE ROAD, TABAQUITE	52	69	114	4	239	759
2641-02	TABAQUITE COMPOSITE SCHOOL MANUEL JUNCTION, GUARACARA TABAQUITE ROAD, TABAQUITE	84	95	78	0	257	
2645-01	TABAQUITE R.C. SCHOOL SAND HILL ROAD TABAQUITE	43	121	119	0	283	869
2645-02	TABAQUITE R.C. SCHOOL SAND HILL ROAD TABAQUITE	73	118	125	0	316	
2650	TABAQUITE EARLY CHILDHOOD EDUCATION CENTRE MAIN ROAD TABAQUITE	114	45	117	2	278	438
2655	FLANAGIN TOWN R.C. SCHOOL BRASSO-CAPARO VALLEY ROAD FLANAGIN TOWN	107	105	129	0	341	563
	TOTALS CARRIED FORWARD	681	665	841	8	2,195	3,285

Elections to the House of Representatives, 2007

ELECTORAL DISTRICT OF TABAQUITE

POLLING DIVISION	POLLING STATION	VOTES CAST FOR EACH CANDIDATE			REJECTED BALLOTS	VOTES CAST	ELECTORAL LIST
		MAHARAJ RAMESH U.N.C.	RAMLOGAN ANAND C.O.P	RAMPARTAP HEERALAL P.N.M.			
	TOTALS BROUGHT FORWARD	681	665	841	8	2,195	3,285
3025-01	TABAQUITE COMPOSITE SCHOOL MANUEL JUNCTION, GUARACARA TABAQUITE ROAD, TABAQUITE	79	119	122	0	320	941
3025-02	TABAQUITE COMPOSITE SCHOOL MANUEL JUNCTION, GUARACARA TABAQUITE ROAD, TABAQUITE	109	138	100	0	347	
3030	GRAN COUVA R.C. SCHOOL ESPERANZA ROAD, PEPPER VILLAGE GRAN COUVA	117	59	39	1	216	345
3075	COUVA/TABAQUITE/TALPARO REGIONAL CORP. OFFICE MAIN ROAD GRAN COUVA	92	66	64	0	222	334
3080	TORTUGA GOVERNMENT SCHOOL CEDAR HILL ROAD TORTUGA	217	159	64	1	441	603
3206-01	SPRING VALE HINDU SCHOOL MT. PLEASANT ROAD SPRING VALE	124	54	68	0	246	742
3206-02	SPRING VALE HINDU SCHOOL MT. PLEASANT ROAD SPRING VALE	144	70	63	0	277	
	TOTALS CARRIED FORWARD	1,563	1,330	1,361	10	4,264	6,250

Elections to the House of Representatives, 2007
ELECTORAL DISTRICT OF TABAQUITE

POLLING DIVISION	POLLING STATION	VOTES CAST FOR EACH CANDIDATE			REJECTED BALLOTS	VOTES CAST	ELECTORAL LIST
		MAHARAJ RAMESH U.N.C.	RAMLOGAN ANAND C.O.P.	RAMPARTAP HEERALAL P.N.M.			
Number	Address				Number at each Polling Station	Number at each Polling Station	Number of Names on List by Polling Division
	TOTALS BROUGHT FORWARD	1,563	1,330	1,361	10	4,264	6,250
3245-01	FORRES PARK SERVOL LIFE CENTRE CEDAR HILL ROAD FORRES PARK	256	77	24	1	358	960
3245-02	FORRES PARK SERVOL LIFE CENTRE CEDAR HILL ROAD FORRES PARK	254	96	20	2	372	
3250-01	MAYO R.C. SCHOOL 5-7 D'ABADIE STREET, MAYO	104	134	113	3	354	1,052
3250-02	MAYO R.C. SCHOOL 5-7 D'ABADIE STREET, MAYO	150	148	60	2	360	
3255	GUARACARA HINDU SCHOOL GUARACARA JUNCTION GUARACARA	149	139	87	2	377	498
3265-01	RIVERSDALE PRESBYTERIAN SCHOOL GUARACARA TABAQUITE ROAD RIVERSDALE, WILLIAMSVILLE	138	104	70	2	314	873
3265-02	RIVERSDALE PRESBYTERIAN SCHOOL GUARACARA TABAQUITE ROAD RIVERSDALE, WILLIAMSVILLE	143	140	52	0	335	
	TOTALS CARRIED FORWARD	2,757	2,168	1,787	22	6,734	9,633

Elections to the House of Representatives, 2007

ELECTORAL DISTRICT OF TABAQUITE

POLLING DIVISION	POLLING STATION	VOTES CAST FOR EACH CANDIDATE			REJECTED BALLOTS	VOTES CAST	ELECTORAL LIST
		MAHARAJ RAMESH U.N.C.	RAMLOGAN ANAND C.O.P.	RAMPARTAP HEERALAL F.N.M.			
	TOTALS BROUGHT FORWARD	2,757	2,168	1,787	22	6,734	9,633
3266	RIVERSDALE PRESBYTERIAN SCHOOL GUARACARA TABAQUITE ROAD RIVERSDALE, WILLIAMSVILLE	111	146	136	3	396	547
3270-01	BONNE AVENTURE PRESBYTERIAN SCHOOL SCHOOL TRACE, BONNE AVENTURE	217	89	35	3	344	487
3271	BONNE AVENTURE PRESBYTERIAN SCHOOL SCHOOL TRACE, BONNE AVENTURE	175	67	59	2	303	460
3272	WHITELAND COMMUNITY CENTRE COROSAL ROAD WHITELAND	96	81	100	3	280	414
3275	BONNE AVENTURE PRESBYTERIAN SCHOOL SCHOOL TRACE, BONNE AVENTURE	295	169	99	0	563	723
*3276	GASPARILLO COMPOSITE SCHOOL RAHAMAN AVENUE, BONNE AVENTURE ROAD HAPPY HILL, GASPARILLO	141	148	274	20	583	369
3280-01	BONNE AVENTURE PRESBYTERIAN SCHOOL SCHOOL TRACE BONNE AVENTURE	84	96	104	3	287	775
	TOTALS CARRIED FORWARD	3,876	2,964	2,594	56	9,490	13,408

* Polling Station where the ballots of Special Electors were intermixed (Rule 93 of the Election Rules).

Elections to the House of Representatives, 2007

ELECTORAL DISTRICT OF TABAQUITE

POLLING DIVISION	POLLING STATION	VOTES CAST FOR EACH CANDIDATE			REJECTED BALLOTS	VOTES CAST	ELECTORAL LIST
		MAHARAJ RAMESH U.N.C.	RAMLOGAN ANAND C.O.P.	RAMPARTAP HEERALAL P.N.M.			
	TOTALS BROUGHT FORWARD	3,876	2,964	2,594	56	9,490	13,408
3280-02	BONNE AVENTURE PRESBYTERIAN SCHOOL SCHOOL TRACE BONNE AVENTURE	112	85	95	2	294	
3281	CARATAL SACRED HEART RC SCHOOL GASPARILLO CARATAL ROAD CARATAL	105	89	197	2	393	543
3282	CARATAL SACRED HEART RC SCHOOL GASPARILLO CARATAL ROAD CARATAL	92	37	30	2	161	218
3285	MACAULAY GOVT SCHOOL HERMITAGE ROAD HERMITAGE VILLAGE, CLAXTON BAY	289	110	38	2	439	534
3286	MACAULAY GOVT SCHOOL HERMITAGE ROAD HERMITAGE VILLAGE, CLAXTON BAY	94	56	40	0	190	249
3287	CARATAL SACRED HEART RC SCHOOL GASPARILLO CARATAL ROAD CARATAL	5	21	74	0	100	155
3290-01	CARATAL SACRED HEART RC SCHOOL GASPARILLO CARATAL ROAD CARATAL	31	32	253	2	318	790
	TOTALS CARRIED FORWARD	4,604	3,394	3,321	66	11,385	15,897

Elections to the House of Representatives, 2007

ELECTORAL DISTRICT OF TABAQUITE

POLLING DIVISION	POLLING STATION	VOTES CAST FOR EACH CANDIDATE			REJECTED BALLOTS	VOTES CAST	ELECTORAL LIST
		MAHARAJ RAMESH U.N.C.	RAMLOGAN ANAND C.O.P	RAMPARTAP HEERALAL P.N.M.			
	TOTALS BROUGHT FORWARD	4,604	3,394	3,321	66	11,385	15,897
3290-02	CARATAL SACRED HEART RC SCHOOL GASPARILLO CARATAL ROAD CARATAL	28	30	155	1	214	
3335-01	GASPARILLO HINDU SCHOOL RAMSAWAK MAHARAJ TRACE GASPARILLO	82	128	267	2	479	1,262
3335-02	GASPARILLO HINDU SCHOOL RAMSAWAK MAHARAJ TRACE GASPARILLO	121	129	148	1	399	
3340	VOS GOVT SCHOOL CHARLES STREET SOUTH GASPARILLO	179	104	100	0	383	521
3341	VOS GOVT SCHOOL CHARLES STREET SOUTH GASPARILLO	169	220	110	3	502	652
3350-01	GASPARILLO HINDU SCHOOL RAMSAWAK MAHARAJ TRACE GASPARILLO	89	94	96	0	279	828
3350-02	GASPARILLO HINDU SCHOOL RAMSAWAK MAHARAJ TRACE GASPARILLO	131	103	62	2	298	
	TOTALS CARRIED FORWARD	5,403	4,202	4,259	75	13,939	19,160

Elections to the House of Representatives, 2007
ELECTORAL DISTRICT OF TABAQUITE

POLLING DIVISION	POLLING STATION	VOTES CAST FOR EACH CANDIDATE			REJECTED BALLOTS	VOTES CAST	ELECTORAL LIST
		MAHARAJ RAMESH U.N.C.	RAMLOGAN ANAND C.O.P	RAMPARTAP HEERALAL P.N.M.			
Number	Address				Number at each Polling Station	Number at each Polling Station	Number of Names on List by Polling Division
	TOTALS BROUGHT FORWARD	5,403	4,202	4,259	75	13,939	19,160
3351-01	GASPARILLO COMPOSITE SCHOOL BONNE AVENTURE ROAD HAPPY HILL, GASPARILLO	66	69	131	0	266	751
3351-02	GASPARILLO COMPOSITE SCHOOL BONNE AVENTURE ROAD HAPPY HILL, GASPARILLO	107	75	94	0	276	
3352	GASPARILLO GOVERNMENT SCHOOL CHURCH STREET GASPARILLO	169	234	113	0	516	705
3353-01	GASPARILLO COMPOSITE SCHOOL BONNE AVENTURE ROAD HAPPY HILL, GASPARILLO	107	83	200	0	390	1,041
3353-02	GASPARILLO COMPOSITE SCHOOL BONNE AVENTURE ROAD HAPPY HILL, GASPARILLO	120	121	98	1	340	
3355	HAPPY HILL HINDU SCHOOL BONNE AVENTURE ROAD GASPARILLO	150	140	140	2	432	645
3356	HAPPY HILL HINDU SCHOOL BONNE AVENTURE ROAD GASPARILLO	81	96	151	0	328	494
	TOTALS CARRIED FORWARD	6,203	5,020	5,186	78	16,487	22,796

Elections to the House of Representatives, 2007

ELECTORAL DISTRICT OF TABAQUITE

POLLING DIVISION	POLLING STATION	VOTES CAST FOR EACH CANDIDATE			REJECTED BALLOTS	VOTES CAST	ELECTORAL LIST
		MAHARAJ RAMESH U.N.C.	RAMLOGAN ANAND C.O.P.	RAMPARTAP HEERALAL P.N.M.			
	TOTALS BROUGHT FORWARD	6,203	5,020	5,186	78	16,487	22,796
3360-01	GASPARILLO COMPOSITE SCHOOL BONNE AVENTURE ROAD HAPPY HILL, GASPARILLO	206	172	76	1	455	1,302
3360-02	GASPARILLO COMPOSITE SCHOOL BONNE AVENTURE ROAD HAPPY HILL, GASPARILLO	271	145	49	1	466	
3365-01	WHITELAND COMMUNITY CENTRE COROSAL ROAD WHITELAND	123	133	90	0	346	1,622
3365-02	WHITELAND COMMUNITY CENTRE COROSAL ROAD WHITELAND	136	119	77	1	333	
3365-03	WHITELAND COMMUNITY CENTRE COROSAL ROAD WHITELAND	267	203	63	0	533	
	TOTALS	7,206	5,792	5,541	81	18,620	25,720

I hereby certify that the foregoing is a Statement of the Poll showing the number of votes cast for each Candidate, and do on this 6th day of November, 2007 declare RAMESH MAHARAJ elected.

GARVIN SEECHARAN
Returning Officer
Electoral District of TABAQUITE

Elections to the House of Representatives, 2007
ELECTORAL DISTRICT OF TOBAGO EAST

POLLING STATION	POLLING STATION	VOTES CAST FOR EACH CANDIDATE					REJECTED BALLOTS	VOTES CAST	ELECTORAL LIST
		ALEXANDER ALINGTON IND.	CHARLES HOCHOY D.A.C.	DUMAS RENNIE P.N.M.	SECOND ANN NATASHA D.N.A.	WALDRON HEWLETT C.O.P.			
4905-01	MT. GRACE COMMUNITY CENTRE COR. MT GRACE TRACE & PROVIDENCE ROAD MT GRACE	1	41	123	3	9	1	178	727
4905-02	MT. GRACE COMMUNITY CENTRE COR. MT GRACE TRACE & PROVIDENCE ROAD MT GRACE	1	45	106	3	7	0	162	
4906	MT. GRACE COMMUNITY CENTRE ANNEX COR. MT GRACE TRACE & PROVIDENCE ROAD MT GRACE	1	98	132	2	0	2	235	494
4910-01	ST. ANDREWS ANGLICAN SCHOOL CALDER HALL ROAD CALDER HALL	0	81	174	1	4	0	260	903
4910-02	ST. ANDREWS ANGLICAN SCHOOL CALDER HALL ROAD CALDER HALL	0	78	148	4	3	0	233	
*4915	PUBLIC SERVICES ASSOCIATION BUILDING PIGGOTT STREET SCARBOROUGH	4	151	262	5	16	8	446	313
4920-01	SCARBOROUGH R.C. PRIMARY SCHOOL HAY STREET SCARBOROUGH	1	103	118	2	18	0	242	954
	TOTALS CARRIED FORWARD	8	597	1,063	20	57	11	1,756	3,391

* Polling Station where the ballots of Special Electors were intermixed (Rule 93 of the Election Rules).

Elections to the House of Representatives, 2007

ELECTORAL DISTRICT OF TOBAGO EAST

POLLING STATION	POLLING STATION	VOTES CAST FOR EACH CANDIDATE					REJECTED BALLOTS	VOTES CAST	ELECTORAL LIST
		ALEXANDER ALINGTON IND.	CHARLES ROCHOY D.A.C.	DUMAS RENNIE P.N.M.	SECOND ANN NATASHA D.N.A.	WALDRON HEWLETT C.O.P.			
Number	Address						Number at each Polling Station	Number of Names on List by Polling Division	
	TOTALS BROUGHT FORWARD	8	597	1,063	20	57	11	1,756	3,391
4920-02	SCARBOROUGH R.C. PRIMARY SCHOOL HAY STREET SCARBOROUGH	0	91	130	3	14	3	241	
4921	SCARBOROUGH R.C. PRIMARY SCHOOL HAY STREET SCARBOROUGH	0	55	96	1	4	1	157	273
4925	HOPE ANGLICAN PRIMARY SCHOOL SCHOOL ROAD HOPE VILLAGE	1	188	141	4	5	1	340	570
4930	MT. ST. GEORGE METHODIST PRIMARY SCHOOL NO. 2 VILLAGE STREET MT. ST. GEORGE	3	160	159	7	2	2	333	597
4935-01	MT. ST. GEORGE COMMUNITY CENTRE NO 1 VILLAGE STREET MT. ST. GEORGE	1	56	102	2	5	0	166	776
4935-02	MT. ST. GEORGE COMMUNITY CENTRE NO 1 VILLAGE STREET MT. ST. GEORGE	0	106	130	5	5	1	247	
4940-01	MASON HALL GOV'T SECONDARY SCHOOL SANDY RIVER MASON HALL	2	177	128	2	3	0	312	964
	TOTALS CARRIED FORWARD	15	1,430	1,949	44	95	19	3,552	6,571

Elections to the House of Representatives, 2007
ELECTORAL DISTRICT OF TOBAGO EAST

POLLING STATION	POLLING STATION	VOTES CAST FOR EACH CANDIDATE					REJECTED BALLOTS	VOTES CAST	ELECTORAL LIST
		ALEXANDER ALINGTON	CHARLES HOCHOY	DUMAS RENNIE	SECOND ANN NATASHA	WALDRON HEWLETT			
Number	Address	IND.	D.A.C.	P.N.M.	D.N.A.	C.O.P.	Number at each Polling Station	Number at each Polling Station	Number of Names on List by Polling Division
	TOTALS BROUGHT FORWARD	15	1,430	1,949	44	95	19	3,552	6,571
4940-02	MASON HALL GOV'T SECONDARY SCHOOL SANDY RIVER MASON HALL	3	150	100	1	3	0	257	
4945-01	MASON HALL GOV'T PRIMARY SCHOOL NORTHSIDE ROAD MASON HALL	0	96	70	2	5	0	173	736
4945-02	MASON HALL GOV'T PRIMARY SCHOOL NORTHSIDE ROAD MASON HALL	0	99	117	3	3	0	222	
4946-01	MASON HALL GOV'T PRIMARY SCHOOL NORTHSIDE ROAD MASON HALL	0	116	131	2	3	5	257	785
4946-02	MASON HALL GOV'T PRIMARY SCHOOL NORTHSIDE ROAD MASON HALL	0	71	84	1	5	0	161	
4947	SCARBOROUGH METHODIST PRIMARY SCHOOL CALDER HALL ROAD SCARBOROUGH	0	58	98	6	4	0	166	305
	TOTALS CARRIED FORWARD	18	2,020	2,549	59	118	24	4,788	8,397

Elections to the House of Representatives, 2007
ELECTORAL DISTRICT OF TOBAGO EAST

POLLING STATION	POLLING STATION	VOTES CAST FOR EACH CANDIDATE					REJECTED BALLOTS	VOTES CAST	ELECTORAL LIST
Number	Address	ALEXANDER ALINGTON IND.	CHARLES HOCHOY D.A.C.	DUMAS RENNIE P.N.M.	SECOND ANN NATASHA D.N.A.	WALDRON HEWLETT C.O.P.	Number at each Polling Station	Number at each Polling Station	Number of Names on List by Polling Division
	TOTALS BROUGHT FORWARD	18	2,020	2,549	59	118	24	4,788	8,397
4975	MORIAH COMMUNITY CENTRE NORTHSIDE ROAD MORIAH	2	172	172	7	1	0	354	704
4976	MORIAH COMMUNITY CENTRE NORTHSIDE ROAD MORIAH	0	66	62	2	3	0	133	259
4980	DES VIGNES ROAD GOV'T PRIMARY SCHOOL DES VIGNES ROAD, MORIAH	2	119	82	0	2	0	205	385
4985	CASTARA GOVT PRIMARY SCHOOL NORTHSIDE ROAD CASTARA	0	143	105	3	1	1	253	465
4990	PARLATUVIER ANGLICAN PRIMARY SCHOOL NORTHSIDE ROAD PARLATUVIER	0	72	70	5	3	0	150	260
4995-01	BLOODY BAY COMMUNITY CENTRE NORTHSIDE ROAD BLOODY BAY	0	26	52	0	0	0	78	319
	TOTALS CARRIED FORWARD	22	2,618	3,092	76	128	25	5,961	10,789

Elections to the House of Representatives, 2007
ELECTORAL DISTRICT OF TOBAGO EAST

POLLING STATION	POLLING STATION	VOTES CAST FOR EACH CANDIDATE					REJECTED BALLOTS	VOTES CAST	ELECTORAL LIST
		ALEXANDER ALINGTON	CHARLES HOCROY	DUMAS RENNIE	SECOND ANN NATASHA	WALDRON HEWLETT			
Number	Address	IND.	D.A.C.	P.N.M.	D.N.A.	C.O.P.	Number at each Polling Station	Number at each Polling Station	Number of Names on List by Polling Division
	TOTALS BROUGHT FORWARD	22	2,618	3,092	76	128	25	5,961	10,789
4995-02	L'ANSE FOURMI METHODIST PRIMARY SCHOOL NORTHSIDE ROAD L'ANSE FOURMI	0	62	66	4	2	0	134	
5000	CHARLOTTEVILLE COMMUNITY CENTRE BACK STREET CHARLOTTEVILLE	3	81	106	4	3	1	198	342
5005	CHARLOTTEVILLE METHODIST PRIMARY SCHOOL SPRING STREET CHARLOTTEVILLE	3	107	246	2	7	7	372	631
5010-01	ST. JOHN'S ANGLICAN PRIMARY SCHOOL WINDWARD ROAD SPEYSIDE	3	117	145	5	5	3	278	865
5010-02	ST. JOHN'S ANGLICAN PRIMARY SCHOOL WINDWARD ROAD SPEYSIDE	0	106	96	5	4	0	211	
5020	DELAFORD ROMAN CATHOLIC PRIMARY SCHOOL WINDWARD ROAD DELAFORD	1	83	115	6	6	14	225	401
5025	DELAFORD COMMUNITY CENTRE WINDWARD ROAD DELAFORD	0	68	74	1	2	0	145	286
	TOTALS CARRIED FORWARD	32	3,242	3,940	103	157	50	7,524	13,314

Elections to the House of Representatives, 2007
ELECTORAL DISTRICT OF TOBAGO EAST

POLLING STATION	POLLING STATION	VOTES CAST FOR EACH CANDIDATE					REJECTED BALLOTS	VOTES CAST	ELECTORAL LIST
Number	Address	ALEXANDER ALINGTON IND.	CHARLES HOCHOY D.A.C.	DUMAS RENNIE P.N.M.	SECOND ANN NATASHA D.N.A.	WALDRON HEWLETT C.O.P.	Number at each Polling Station	Number at each Polling Station	Number of Names on List by Polling Division
	TOTALS BROUGHT FORWARD	32	3,242	3,940	103	157	50	7,524	13,314
5030	ST. PAUL'S ANGLICAN SCHOOL WINDWARD ROAD DELAFFORD	1	118	183	3	12	0	317	559
5035-01	EBENEZER METHODIST PRIMARY SCHOOL WINDWARD ROAD BETSY'S HOPE	0	152	139	1	3	2	297	
5035-02	EBENEZER METHODIST PRIMARY SCHOOL WINDWARD ROAD BETSY'S HOPE	0	124	156	4	4	4	292	1,023
5040-01	ST. BARNABAS ANGLICAN SCHOOL UNION STREET ROXBOROUGH	1	119	114	1	1	0	236	818
5040-02	ST. BARNABAS ANGLICAN SCHOOL UNION STREET ROXBOROUGH	0	103	142	1	3	1	250	
5045	ST. EDWARDS ANGLICAN PRIMARY SCHOOL WINDWARD ROAD BELLE GARDEN	0	159	152	11	7	3	332	631
5050	ST. EDWARDS ANGLICAN PRIMARY SCHOOL WINDWARD ROAD BELLE GARDEN	0	142	249	8	7	3	409	697
	TOTALS CARRIED FORWARD	34	4,159	5,075	132	194	63	9,657	17,042

Elections to the House of Representatives, 2007
ELECTORAL DISTRICT OF TOBAGO EAST

POLLING STATION	POLLING STATION	VOTES CAST FOR EACH CANDIDATE					REJECTED BALLOTS	VOTES CAST	ELECTORAL LIST
		ALEXANDER ALINGTON	CHARLES HOCHOY	DUMAS RENNIE	SECOND ANN NATASHA	WALDRON HEWLETT			
Number	Address	IND.	D.A.C.	F.N.M.	D.N.A	C.O.F	Number at each Polling Station	Number at each Polling Station	Number of Names on List by Polling Division
	TOTALS BROUGHT FORWARD	34	4,159	5,093	131	194	63	9,657	17,042
5055	GLAMORGAN COMMUNITY CENTRE WINDWARD ROAD GLAMORGAN	2	154	119	5	11	1	292	514
5060-01	ST. MARY'S ANGLICAN PRIMARY SCHOOL WINDWARD ROAD PEMBROKE	2	97	97	4	5	0	205	823
5060-02	ST. MARY'S ANGLICAN PRIMARY SCHOOL WINDWARD ROAD PEMBROKE	3	76	125	2	9	1	216	
5065-01	GOODWOOD HIGH SCHOOL WINDWARD ROAD GOODWOOD	0	106	101	1	9	1	218	941
5065-02	GOODWOOD HIGH SCHOOL WINDWARD ROAD GOODWOOD	0	111	149	5	9	1	275	
	TOTALS	41	4,703	5,684	148	237	67	10,863	19,320

I hereby certify that the foregoing is a Statement of the Poll showing the number of votes cast for each Candidate, and do on this 6th day of November, 2007 declare RENNIE DUMAS elected.

RAWLE MITCHELL
Returning Officer
Electoral District of TOBAGO EAST

Elections to the House of Representatives, 2007

ELECTORAL DISTRICT OF TOBAGO WEST

POLLING DIVISION	POLLING STATION	VOTES CAST FOR EACH CANDIDATE				REJECTED BALLOTS	VOTES CAST	ELECTORAL LIST
		CALLENDER STANFORD P.N.M	COKER COLLIN D.N.A.	ROBERTS CLIFFORD D.A.C.	STONE JONATHAN C.O.P			
4845	CANAAN / BON ACCORD COMMUNITY CENTRE CENTRE STREET BON ACCORD	234	9	96	23	0	362	685
4846-01	BON ACCORD GOV'T PRIMARY SCHOOL MILFORD ROAD BON ACCORD	107	4	87	8	0	206	866
4846-02	BON ACCORD GOV'T PRIMARY SCHOOL MILFORD ROAD BON ACCORD	109	3	65	14	1	192	
4847-01	BON ACCORD GOV'T PRIMARY SCHOOL MILFORD ROAD BON ACCORD	111	4	91	6	0	212	902
4847-02	BON ACCORD GOV'T PRIMARY SCHOOL MILFORD ROAD BON ACCORD	110	8	79	11	0	208	
4850	BON ACCORD GOV'T PRIMARY SCHOOL MILFORD ROAD BON ACCORD	37	0	26	15	0	78	194
4851	CANAAN / BON ACCORD COMMUNITY CENTRE CENTRE STREET BON ACCORD	222	5	95	16	0	338	635
4852	FORMER BON ACCORD SECONDARY CENTRE CENTRE STREET BON ACCORD	185	9	112	11	0	317	633
	TOTALS CARRIED FORWARD	1,115	42	651	104	1	1,913	3,915

Elections to the House of Representatives, 2007

ELECTORAL DISTRICT OF TOBAGO WEST

POLLING DIVISION	POLLING STATION	VOTES CAST FOR EACH CANDIDATE				REJECTED BALLOTS	VOTES CAST	ELECTORAL LIST
		CALLENDER STANFORD P.N.M	COKER COLLIN D.N.A.	ROBERTS CLIFFORD D.A.C.	STONE JONATHAN C.O.P			
	TOTALS BROUGHT FORWARD	1,115	42	651	104	1	1,913	3,915
4855	CARNBEE/MT. PLEASANT COMMUNITY CENTRE 57-59 BUCCOO ROAD MT PLEASANT	145	4	79	7	0	235	416
4856-01	ST PATRICK ANGLICAN PRIMARY SCHOOL ST PATRICK CHURCH ROAD MT PLEASANT	132	3	60	3	1	199	784
4856-02	ST PATRICK ANGLICAN PRIMARY SCHOOL ST PATRICK CHURCH ROAD MT PLEASANT	125	0	49	9	0	183	
4857	BUCCOO GOV'T PRIMARY SCHOOL BUCCOO SCHOOL ROAD BUCCOO POINT	155	2	43	9	0	209	389
4858-01	ST PATRICK ANGLICAN PRIMARY SCHOOL ST PATRICK CHURCH ROAD MT PLEASANT	130	2	52	12	1	197	754
4858-02	ST PATRICK ANGLICAN PRIMARY SCHOOL ST PATRICK CHURCH ROAD MT PLEASANT	91	6	51	19	1	168	
4860	BUCCOO GOV'T PRIMARY SCHOOL BUCCOO SCHOOL ROAD BUCCOO POINT	176	5	30	11	0	222	439
	TOTALS CARRIED FORWARD	2,069	64	1,015	174	4	3,326	6,697

Elections to the House of Representatives, 2007

ELECTORAL DISTRICT OF TOBAGO WEST

POLLING DIVISION	POLLING STATION	VOTES CAST FOR EACH CANDIDATE				REJECTED BALLOTS	VOTES CAST	ELECTORAL LIST
		CALLENDER STANFORD P.N.M	COKER COLLIN D.N.A.	ROBERTS CLIFFORD D.A.C.	STONE JONATHAN C.O.P			
Number	Address					Number at each Polling Station	Number at each Polling Station	Number of Names on List by Polling Division
	TOTALS BROUGHT FORWARD	2,069	64	1,015	174	4	3,326	6,697
4865	MONTGOMERY GOV'T PRIMARY SCHOOL MONTGOMERY LOCAL ROAD MONTGOMERY	52	1	34	10	0	97	191
4866-01	BETHEL COMMUNITY CENTRE BETHEL-HOPETON ROAD BETHEL	95	5	161	1	0	262	828
4866-02	BETHEL COMMUNITY CENTRE BETHEL-HOPETON ROAD BETHEL	89	4	144	3	0	240	
4870-01	BLACK ROCK REGIONAL COMPLEX COR. MT HAV TRACE & GRAFTON ROAD BLACK ROCK	210	2	43	9	0	264	479
4871	BLACK ROCK GOV'T PRIMARY SCHOOL HOPETON TRACE BLACK ROCK	226	8	105	14	1	354	699
4875-01	MONTGOMERY GOVERNMENT PRIMARY SCHOOL MONTGOMERY LOCAL ROAD MONTGOMERY	198	7	135	16	2	358	1,227
4875-02	MONTGOMERY GOVERNMENT PRIMARY SCHOOL MONTGOMERY LOCAL ROAD MONTGOMERY	183	4	138	5	1	331	
	TOTALS CARRIED FORWARD	3,122	95	1,775	232	8	5,232	10,121

Elections to the House of Representatives, 2007
ELECTORAL DISTRICT OF TOBAGO WEST

POLLING DIVISION	POLLING STATION	VOTES CAST FOR EACH CANDIDATE				REJECTED BALLOTS	VOTES CAST	ELECTORAL LIST
		Number	Address	CALLENDER STANFORD P.N.M	COKER COLLIN D.N.A.			
	TOTALS BROUGHT FORWARD	3,122	95	1,775	232	8	5,232	10,121
4876-01	MONTGOMERY GOVERNMENT PRIMARY SCHOOL MONTGOMERY LOCAL ROAD MONTGOMERY	116	1	69	7	0	193	749
4876-02	MONTGOMERY GOVERNMENT PRIMARY SCHOOL MONTGOMERY LOCAL ROAD MONTGOMERY	136	4	67	9	1	217	
4880-01	SIGNAL HILL SECONDARY COMP. SCHOOL SIGNAL HILL ROAD SIGNAL HILL	135	1	91	9	1	237	806
4880-02	SIGNAL HILL SECONDARY COMP. SCHOOL SIGNAL HILL ROAD SIGNAL HILL	112	7	87	11	0	217	
4881-01	PATIENCE HILL GOV'T PRIMARY SCHOOL WINCHESTER TRACE PATIENCE HILL	173	5	94	9	1	282	950
4881-02	PATIENCE HILL GOV'T PRIMARY SCHOOL WINCHESTER TRACE PATIENCE HILL	165	3	56	12	0	236	
4885	LAMBEAU COMMUNITY CENTRE CENTRE ROAD, PASCAL VILLAGE LAMBEAU	113	3	46	13	1	176	380
	TOTALS CARRIED FORWARD	4,072	119	2,285	302	12	6,790	13,006

Elections to the House of Representatives, 2007

ELECTORAL DISTRICT OF TOBAGO WEST

POLLING DIVISION	POLLING STATION	VOTES CAST FOR EACH CANDIDATE				REJECTED BALLOTS	VOTES CAST	ELECTORAL LIST
		CALLENDER STANFORD P.N.M.	COKER COLLIN D.N.A.	ROBERTS CLIFFORD D.A.C.	STONE JONATHAN C.O.P.			
	TOTALS BROUGHT FORWARD	4,072	119	2,285	302	12	6,790	13,006
4886	LAMBEAU ANGLICAN PRIMARY SCHOOL LAMBEAU VILLAGE STREET LAMBEAU	114	3	60	16	0	193	364
4887	LAMBEAU ANGLICAN PRIMARY SCHOOL LAMBEAU VILLAGE STREET LAMBEAU	194	6	97	16	2	315	675
4890	BISHOP'S HIGH SCHOOL MT MARIE ROAD SCARBOROUGH	145	3	81	15	2	246	481
4891	BISHOP'S HIGH SCHOOL MT MARIE ROAD SCARBOROUGH	124	5	61	10	1	201	436
*4892	BISHOP'S HIGH SCHOOL MT MARIE ROAD SCARBOROUGH	285	5	158	16	3	467	350
4895	WHIM COMMUNITY CENTRE PLYMOUTH ROAD UNION VILLAGE	167	12	144	6	0	329	558
4896-01	N.U.G.E.W BUILDING 1-5 PROVIDENCE ROAD SCARBOROUGH	125	5	66	5	0	201	758
	TOTALS CARRIED FORWARD	5,226	158	2,952	386	20	8,742	16,628

* Polling station where the ballots of Special Electors were intermixed (Rule 93 of the Election Rules)

Elections to the House of Representatives, 2007
ELECTORAL DISTRICT OF TOBAGO WEST

POLLING DIVISION	POLLING STATION	VOTES CAST FOR EACH CANDIDATE				REJECTED BALLOTS	VOTES CAST	ELECTORAL LIST
		CalLENDER STANFORD P.N.M	COKEr COLLIN D.N.A.	ROBERTS CLIFFORD D.A.C.	STONE JONATHAN C.O.P			
Number	Address					Number at each Polling Station	Number at each Polling Station	Number of Names on List by Polling Division
	TOTALS BROUGHT FORWARD	5,226	158	2,952	386	20	8,742	16,628
4896-02	N.U.G.F.W BUILDING 1-5 PROVIDENCE ROAD SCARBOROUGH	103	4	42	10	0	159	
4900	HARMON S.D.A. HIGH SCHOOL NORTHSIDE ROAD ROCKLY VALE SCARBOROUGH	164	4	91	12	0	271	605
4901	HARMON S.D.A. HIGH SCHOOL NORTHSIDE ROAD ROCKLY VALE SCARBOROUGH	135	4	72	10	0	221	463
4950	ST. MICHAEL'S ANGLICAN PRIMARY SCHOOL PLYMOUTH ROAD WHM	182	10	112	15	1	320	604
4951	LES COTEAUX COMMUNITY CENTRE ARNOS VALE ROAD LES COTEAUX	80	9	90	1	0	180	319
4955-01	ST DAVID'S ANGLICAN PRIMARY SCHOOL COR SHELBOURNE & COMMISSIONER STREETS PLYMOUTH	175	4	72	7	2	260	881
4955-02	ST DAVID'S ANGLICAN PRIMARY SCHOOL COR SHELBOURNE & COMMISSIONER STREETS PLYMOUTH	140	3	62	6	1	212	
	TOTALS CARRIED FORWARD	6,205	196	3,493	447	24	10,365	19,500

Elections to the House of Representatives, 2007

ELECTORAL DISTRICT OF TOBAGO WEST

POLLING DIVISION	POLLING STATION	VOTES CAST FOR EACH CANDIDATE				REJECTED BALLOTS	VOTES CAST	ELECTORAL LIST
		CALLENDER STANFORD P.N.M	COKER COLLIN D.N.A.	ROBERTS CLIFFORD D.A.C.	STONE JONATHAN C.O.P			
	TOTALS BOUGHT FORWARD	6,205	196	3,493	447	24	10,365	19,500
4960-01	BETHESDA GOV'T PRIMARY SCHOOL ARNOS VALE ROAD, PLYMOUTH	152	7	96	6	0	261	898
4960-02	BETHESDA GOV'T PRIMARY SCHOOL ARNOS VALE ROAD, PLYMOUTH	141	2	89	7	2	241	
4965	LES COTEAUX COMMUNITY CENTRE ARNOS VALE ROAD LES COTEAUX	130	5	137	6	3	281	504
4970-01	GOLDEN LANE GOV'T PRIMARY SCHOOL COTTAGE TRACE GOLDEN LANE	120	13	198	1	0	332	1,034
4970-02	GOLDEN LANE GOV'T PRIMARY SCHOOL COTTAGE TRACE GOLDEN LANE	102	7	163	4	0	276	
	TOTALS	6,850	230	4,176	471	29	11,756	21,936

I hereby certify that the foregoing is a Statement of the Poll showing the number of votes cast for each Candidate, and do on this 6th day of November, 2007 declare STANFORD CALLENDER elected.

ESTHER BENJAMIN
Returning Officer
Electoral District of TOBAGO WEST

Elections to the House of Representatives, 2007
ELECTORAL DISTRICT OF TOCO / SANGRE GRANDE

POLLING DIVISION	POLLING STATION	VOTES CAST FOR EACH CANDIDATE			REJECTED BALLOTS	VOTES CAST	ELECTORAL LIST
		BRERETON-WOLFFE LENA C.O.P.	SATRAM KESHORE U.N.C.	SINANAN OJAH-MAHARAJ INDRA P.N.M.			
Number	Address				Number at each Polling Station	Number at each Polling Station	Number of Names on List by Polling Division
2100-01	VALENCIA GOV'T R.C. PRIMARY SCHOOL FLAMBOYANT CRESCENT VALENCIA	59	30	214	1	304	1,704
2100-02	VALENCIA GOV'T R.C. PRIMARY SCHOOL FLAMBOYANT CRESCENT VALENCIA	53	26	239	1	319	
2100-03	VALENCIA GOV'T R.C. PRIMARY SCHOOL FLAMBOYANT CRESCENT VALENCIA	59	32	259	4	354	
2101-01	VALENCIA GOV'T R.C. PRIMARY SCHOOL FLAMBOYANT CRESCENT VALENCIA	112	48	269	0	429	1,369
2101-02	VALENCIA GOV'T R.C. PRIMARY SCHOOL FLAMBOYANT CRESCENT VALENCIA	114	53	199	2	368	
2105	CUMACA R.C. PRIMARY SCHOOL CUMACA VILLAGE CUMACA	18	1	10	0	29	68
2110	MATELOT R.C. SCHOOL MATELOT	4	6	189	0	199	353
2115	GRAND RIVIERE A.C. SCHOOL GRAND RIVIERE	16	3	140	0	159	262
	TOTALS CARRIED FORWARD	435	199	1,519	8	2,161	3,756

ELECTORAL DISTRICT OF TOCO / SANGRE GRANDE

POLLING DIVISION	POLLING STATION	VOTES CAST FOR EACH CANDIDATE			REJECTED BALLOTS	VOTES CAST	ELECTORAL LIST
		BRERETON-WOLFFE LENA C.O.P.	SATRAM KESHORE U.N.C.	SINANAN OJAH-MAHARAJ INDRA P.N.M.			
	TOTALS BROUGHT FORWARD	435	199	1,519	8	2,161	3,756
2120	MONTE VIDEO GOVERNMENT SCHOOL COX STREET MONTE VIDEO	8	1	36	0	45	96
2125	CUMANA R.C. SCHOOL TOCO MAIN ROAD CUMANA	27	20	260	0	307	518
2130	SANS SOUCI R.C SCHOOL GEORGE STREET SANS SOUCI	29	12	193	1	235	491
2135	L'ANSE NOIRE MORAVIAN SCHOOL L'ANSE NOIRE TOCO	9	2	175	1	187	370
2140	TOCO COMPOSITE SCHOOL GALERA ROAD TOCO	21	22	266	3	312	636
2145	TOCO COMPOSITE SCHOOL GALERA ROAD TOCO	38	10	288	0	336	649
2150	CUMANA R.C. SCHOOL TOCO MAIN ROAD CUMANA	21	44	146	4	215	351
	TOTALS CARRIED FORWARD	588	310	2,883	17	3,798	6,867

Elections to the House of Representatives, 2007
ELECTORAL DISTRICT OF TOCO / SANGRE GRANDE

POLLING DIVISION	POLLING STATION	VOTES CAST FOR EACH CANDIDATE			REJECTED BALLOTS	VOTES CAST	ELECTORAL LIST
		BRERETON-WOLFFE LENA C.O.P	SATRAM KESHORE U.N.C.	SINANAN OJAH-MAHARAJ INDRA P.N.M.			
	TOTALS BROUGHT FORWARD	588	310	2,883	17	3,798	6,867
2155	RAMPANALGAS R.C SCHOOL TOCO MAIN ROAD RAMPANALGAS	26	63	132	2	223	369
2160	SALYBIA GOVERNMENT SCHOOL TOCO MAIN ROAD SALYBIA	12	14	77	1	104	196
2165	MATURA GOVERNMENT SCHOOL TOCO MAIN ROAD MATURA	35	55	135	0	225	453
2170	MATURA GOVERNMENT SCHOOL TOCO MAIN ROAD MATURA	33	54	205	5	297	538
2175-01	NORTH OROPOUCHE R.C. SCHOOL VEGA DE OROPOUCHE	76	181	161	0	418	1,387
2175-02	NORTH OROPOUCHE R.C. SCHOOL VEGA DE OROPOUCHE	76	287	116	2	481	
2180-01	NORTH EASTERN COLLEGE GRAHAM TRACE, OJOE ROAD SANGRE GRANDE	69	47	267	1	384	1,899
	TOTALS CARRIED FORWARD	915	1,011	3,976	28	5,930	11,709

Elections to the House of Representatives, 2007

ELECTORAL DISTRICT OF TOCO / SANGRE GRANDE

POLLING DIVISION	POLLING STATION	VOTES CAST FOR EACH CANDIDATE			REJECTED BALLOTS	VOTES CAST	ELECTORAL LIST
		BRERETON-WOLFFE LENA C.O.P	SATRAM KESHORE U.N.C.	SINANAN OJAH-MAHARAJ INDRA F.N.M.			
	TOTALS BROUGHT FORWARD	915	1,011	3,976	28	5,930	11,709
2180-02	NORTH EASTERN COLLEGE GRAHAM TRACE, OJOE ROAD SANGRE GRANDE	63	111	301	0	475	
2180-03	NORTH EASTERN COLLEGE GRAHAM TRACE, OJOE ROAD SANGRE GRANDE	87	129	174	3	393	
2185-01	VALENCIA SOUTH GOV'T PRIMARY SCHOOL ALEXANDER STREET VALENCIA	63	69	159	4	295	3,062
2185-02	VALENCIA SOUTH GOV'T PRIMARY SCHOOL ALEXANDER STREET VALENCIA	70	60	202	0	332	
2185-03	VALENCIA SOUTH GOV'T PRIMARY SCHOOL ALEXANDER STREET VALENCIA	85	85	185	0	355	
2185-04	VALENCIA SOUTH GOV'T PRIMARY SCHOOL ALEXANDER STREET VALENCIA	60	104	153	0	317	
2185-05	VALENCIA SOUTH GOV'T PRIMARY SCHOOL ALEXANDER STREET VALENCIA	82	73	161	3	319	
	TOTALS CARRIED FORWARD	1,425	1,642	5,311	38	8,416	14,771

Elections to the House of Representatives, 2007
ELECTORAL DISTRICT OF TOCO / SANGRE GRANDE

POLLING DIVISION	POLLING STATION	VOTES CAST FOR EACH CANDIDATE			REJECTED BALLOTS	VOTES CAST	ELECTORAL LIST
		BRERETON-WOLFFE LENA C.O.P	SATRAM KESHORE U.N.C.	SINANAN OJAH-MAHARAJ INDRA P.N.M.			
	TOTALS BROUGHT FORWARD	1,425	1,642	5,311	38	8,416	14,771
2205	GUAICO GOVERNMENT PRIMARY SCHOOL EASTERN MAIN ROAD TURURE	49	63	134	0	246	438
2206	GUAICO GOVERNMENT PRIMARY SCHOOL EASTERN MAIN ROAD TURURE	51	30	211	0	292	499
2207	GUAICO GOVERNMENT PRIMARY SCHOOL EASTERN MAIN ROAD TURURE	44	68	211	12	335	538
2208	GUAICO GOVERNMENT PRIMARY SCHOOL EASTERN MAIN ROAD TURURE	76	114	164	2	356	523
2210	GUAICO GOVERNMENT PRIMARY SCHOOL EASTERN MAIN ROAD TURURE	56	90	126	1	273	392
2211	SANGRE GRANDE HINDU SCHOOL ROUSSEAU STREET SANGRE GRANDE	75	85	109	0	269	411
2212	SANGRE GRANDE HINDU SCHOOL ROUSSEAU STREET SANGRE GRANDE	47	117	107	2	273	419
	TOTALS CARRIED FORWARD	1,823	2,209	6,373	55	10,460	17,991

Elections to the House of Representatives, 2007

ELECTORAL DISTRICT OF TOCO / SANGRE GRANDE

POLLING DIVISION	POLLING STATION	VOTES CAST FOR EACH CANDIDATE			REJECTED BALLOTS	VOTES CAST	ELECTORAL LIST
		BRERETON-WOLFFE LENA C.O.P	SATRAM KESHORE U.N.C.	SINANAN OJAH-MAHARAJ INDRA P.N.M.			
	TOTALS BROUGHT FORWARD	1,823	2,209	6,373	55	10,460	17,991
2214	SANGRE GRANDE S.D.A. PRIMARY SCHOOL OJOE ROAD SANGRE GRANDE	113	145	188	1	447	678
2215	SANGRE GRANDE S.D.A. PRIMARY SCHOOL OJOE ROAD SANGRE GRANDE	82	83	132	11	308	439
2216	SANGRE GRANDE HINDU SCHOOL ROUSSEAU STREET SANGRE GRANDE	122	110	134	0	366	530
2220	BATES MEMORIAL HIGH SCHOOL ADVENTIST STREET SANGRE GRANDE	85	135	132	14	366	520
2225	CUNAPO (ST FRANCIS) R. C. PRIMARY SCHOOL BRIERLEY STREET SANGRE GRANDE	71	113	154	0	338	517
*2230	CUNAPO (ST FRANCIS) R. C. PRIMARY SCHOOL BRIERLEY STREET SANGRE GRANDE	104	83	360	1	548	228
2235	SANGRE GRANDE CIVIC CENTRE SUKHRAM STREET SANGRE GRANDE	107	85	266	0	458	624
	TOTALS CARRIED FORWARD	2,507	2,963	7,739	82	13,291	21,527

* Polling Station where the ballots of Special Electors were intermixed (Rule 93 of the Election Rules).

Elections to the House of Representatives, 2007
ELECTORAL DISTRICT OF TOCO / SANGRE GRANDE

POLLING DIVISION	POLLING STATION	VOTES CAST FOR EACH CANDIDATE			REJECTED BALLOTS	VOTES CAST	ELECTORAL LIST
		BRERETON-WOLFFE LENA C.O.P	SATRAM KESHORE U.N.C.	SINANAN OJAH-MAHARAJ INDRA P.N.M.			
Number	Address				Number at each Polling Station	Number at each Polling Station	Number of Names on List by Polling Division
	TOTALS BROUGHT FORWARD	2,507	2,963	7,739	82	13,291	21,527
2240	SANGRE GRANDE GOV'T SEC. SCHOOL GRAHAM TRACE SANGRE GRANDE	70	88	191	2	351	522
2241	SANGRE GRANDE GOV'T SEC. SCHOOL GRAHAM TRACE SANGRE GRANDE	47	100	149	1	297	440
2242	SANGRE GRANDE GOV'T SEC. SCHOOL GRAHAM TRACE SANGRE GRANDE	55	93	279	0	427	608
2243	SANGRE GRANDE GOV'T SEC. SCHOOL GRAHAM TRACE SANGRE GRANDE	90	42	329	1	462	687
2244	SANGRE GRANDE GOV'T SEC. SCHOOL GRAHAM TRACE SANGRE GRANDE	46	39	181	0	266	466
2245-01	SANGRE GRANDE CIVIC CENTRE SUKHRAM STREET SANGRE GRANDE	71	83	165	0	319	930
	TOTALS CARRIED FORWARD	2,886	3,408	9,033	86	15,413	25,180

Elections to the House of Representatives, 2007

ELECTORAL DISTRICT OF TOCO / SANGRE GRANDE

POLLING DIVISION	POLLING STATION	VOTES CAST FOR EACH CANDIDATE			REJECTED BALLOTS	VOTES CAST	ELECTORAL LIST
		BRERETON-WOLFFE LENA C.O.P.	SATRAM KESHORE U.N.C.	SINANAN OJAH-MAHARAJ INDRA F.N.M.			
	TOTALS BROUGHT FORWARD	2,886	3,408	9,033	86	15,413	25,180
2245-02	SANGRE GRANDE CIVIC CENTRE SUKHRAM STREET SANGRE GRANDE	45	89	124	3	261	
2250	SANGRE GRANDE GOV'T PRIMARY SCHOOL OROPOUCHE ROAD SANGRE GRANDE	114	108	124	0	346	480
2251	SANGRE GRANDE GOV'T PRIMARY SCHOOL OROPOUCHE ROAD SANGRE GRANDE	95	161	161	0	417	619
2252	SANGRE GRANDE GOV'T PRIMARY SCHOOL OROPOUCHE ROAD SANGRE GRANDE	74	98	115	1	288	442
	TOTALS	3,214	3,864	9,557	90	16,725	26,721

I hereby certify that the foregoing is a Statement of the Poll showing the number of votes cast for each Candidate, and do on this 6th day of November, 2007 declare INDRA SINANAN-OJAH MAHARAJ elected.

EUCLYN BETHELMY
Returning Officer
Electoral District of TOCO / SANGRE GRANDE

Elections to the House of Representatives, 2007

ELECTORAL DISTRICT OF TUNAPUNA

POLLING DIVISION	POLLING STATION	VOTES CAST FOR EACH CANDIDATE			REJECTED BALLOTS	VOTES CAST	ELECTORAL LIST
Number	Address	Le GENDRE ESTHER P.N.M.	NEWALLO-HOSEIN CHRISTINE U.N.C.	WEATHERHEAD CLYDE C.O.P.	Number at each Polling Station	Number at each Polling Station	Number of Names on List by Polling Station
1535	RIVERSIDE HINDU SDMS SCHOOL NARINE TRACE CUREPE	52	99	116	0	267	346
1536	RIVERSIDE HINDU SDMS SCHOOL NARINE TRACE CUREPE	73	71	80	0	224	319
1537-01	RIVERSIDE HINDU SDMS SCHOOL NARINE TRACE CUREPE	82	128	101	0	311	796
1537-02	RIVERSIDE HINDU SDMS SCHOOL NARINE TRACE CUREPE	54	106	110	1	271	
1540-01	WEST INDIES SCHOOL OF THEOLOGY LP 73 MARACAS ROYAL ROAD MARACAS	317	50	107	1	475	1,779
1540-02	WEST INDIES SCHOOL OF THEOLOGY LP 73 MARACAS ROYAL ROAD MARACAS	235	56	93	0	384	
1540-03	WEST INDIES SCHOOL OF THEOLOGY LP 73 MARACAS ROYAL ROAD MARACAS	237	61	104	1	403	
	TOTALS CARRIED FORWARD	1,050	571	711	3	2,335	3,240

Elections to the House of Representatives, 2007

ELECTORAL DISTRICT OF TUNAPUNA

POLLING DIVISION	POLLING STATION	VOTES CAST FOR EACH CANDIDATE			REJECTED BALLOTS	VOTES CAST	ELECTORAL LIST
		Le GENDRE ESTHER	NEWALLO-HOSEIN CHRISTINE	WEATHERHEAD CLYDE			
		P.N.M.	U.N.C.	C.O.P.			
	Address				Number at each Polling Station	Number at each Polling Station	Number of Names on List by Polling Station
	TOTALS BROUGHT FORWARD	1,050	571	711	3	2,335	3,240
1610	ST AUGUSTINE SENIOR COMP SCHOOL COR. GORDON & WARREN STREETS ST. AUGUSTINE	138	77	100	2	317	455
1615	ST AUGUSTINE SENIOR COMP SCHOOL COR. GORDON & WARREN STREETS ST. AUGUSTINE	122	91	179	0	392	586
1620-01	ST AUGUSTINE SENIOR COMP SCHOOL COR. GORDON & WARREN STREETS ST. AUGUSTINE	177	72	160	0	409	1,223
1620-02	ST AUGUSTINE SENIOR COMP SCHOOL COR. GORDON & WARREN STREETS ST. AUGUSTINE	149	103	161	0	413	
1625-01	ST BENEDICT'S R.C. SCHOOL LP 34 ST JOHN'S ROAD ST AUGUSTINE	280	29	77	0	386	1,681
1625-02	ST BENEDICT'S R.C. SCHOOL LP 34 ST JOHN'S ROAD ST AUGUSTINE	218	32	85	0	335	
1625-03	ST BENEDICT'S R.C. SCHOOL LP 34 ST JOHN'S ROAD ST AUGUSTINE	266	40	54	2	362	
	TOTALS CARRIED FORWARD	2,400	1,015	1,527	7	4,949	7,185

Elections to the House of Representatives, 2007

ELECTORAL DISTRICT OF TUNAPUNA

POLLING DIVISION	POLLING STATION	VOTES CAST FOR EACH CANDIDATE			REJECTED BALLOTS	VOTES CAST	ELECTORAL LIST
		Le GENDRE ESTHER P.N.M.	NEWALLO-HOSEIN CHRISTINE U.N.C.	WEATHERHEAD CLYDE C.O.P.			
	TOTALS BROUGHT FORWARD	2,400	1,015	1,527	7	4,949	7,185
1630	TUNAPUNA GIRLS' R.C. SCHOOL LP 338 EASTERN MAIN ROAD TUNAPUNA	113	12	61	0	186	276
1631	TUNAPUNA GIRLS' R.C. SCHOOL LP 338 EASTERN MAIN ROAD TUNAPUNA	81	145	57	2	285	416
1632	TUNAPUNA GIRLS' R.C. SCHOOL LP 338 EASTERN MAIN ROAD TUNAPUNA	141	74	39	2	256	376
1633	TUNAPUNA GIRLS' R.C. SCHOOL LP 338 EASTERN MAIN ROAD TUNAPUNA	66	104	23	0	193	273
1634	TUNAPUNA GIRLS' R.C. SCHOOL LP 338 EASTERN MAIN ROAD TUNAPUNA	286	68	47	0	401	623
1635	TUNAPUNA PRESBYTERIAN SCHOOL COR. PAYNE & COCHRANE STREETS TUNAPUNA	228	32	91	1	352	541
1636	TUNAPUNA GIRLS' R.C. SCHOOL LP 338 EASTERN MAIN ROAD TUNAPUNA	124	32	27	0	183	265
	TOTALS CARRIED FORWARD	3,439	1,482	1,872	12	6,805	9,955

Elections to the House of Representatives, 2007

ELECTORAL DISTRICT OF TUNAPUNA

POLLING DIVISION	POLLING STATION	VOTES CAST FOR EACH CANDIDATE			REJECTED BALLOTS	VOTES CAST	ELECTORAL LIST
		Le GENDRE ESTHER P.N.M.	NEWALLO-ROSEIN CHRISTINE U.N.C.	WEATHERHEAD CLYDE C.O.P.			
	TOTALS BROUGHT FORWARD	3,439	1,482	1,872	12	6,805	9,955
1640	TUNAPUNA PRESBYTERIAN SCHOOL COR. PAYNE & COCHRANE STREETS TUNAPUNA	250	44	94	0	388	572
1645	TUNAPUNA PRESBYTERIAN SCHOOL COR. PAYNE & COCHRANE STREETS TUNAPUNA	127	49	87	0	263	388
1670	TUNAPUNA GIRLS' R.C. SCHOOL LP 338 EASTERN MAIN ROAD TUNAPUNA	187	93	102	0	382	587
* 1675	TUNAPUNA A.C. PRIMARY SCHOOL MORTON STREET TUNAPUNA	325	71	102	13	511	357
1680	TUNAPUNA A.C. PRIMARY SCHOOL MORTON STREET TUNAPUNA	265	62	70	4	401	562
1685	TUNAPUNA A.C. PRIMARY SCHOOL MORTON STREET TUNAPUNA	220	68	62	4	354	504
	TOTALS CARRIED FORWARD	4,813	1,869	2,389	33	9,104	12,925

* Polling Station where the ballots of Special Electors were intermixed (Rule 93 of the Election Rules).

Elections to the House of Representatives, 2007

ELECTORAL DISTRICT OF TUNAPUNA

POLLING DIVISION	POLLING STATION	VOTES CAST FOR EACH CANDIDATE			REJECTED BALLOTS	VOTES CAST	ELECTORAL LIST
Number	Address	Le GENDRE ESTHER P.N.M.	NEWALLO-HOSEIN CHRISTINE U.N.C.	WEATHERHEAD CLYDE C.O.P.	Number at each Polling Station	Number at each Polling Station	Number of Names on List by Polling Station
	TOTALS BROUGHT FORWARD	4,813	1,869	2,389	33	9,104	12,925
1690	TUNAPUNA GOVERNMENT SECONDARY SCHOOL TAYLOR STREET TUNAPUNA	294	43	69	2	408	661
1695-01	HILLVIEW COLLEGE EL DORADO ROAD TUNAPUNA	174	29	37	2	242	738
1695-02	HILLVIEW COLLEGE EL DORADO ROAD TUNAPUNA	181	52	22	1	256	
1700	HILLVIEW COLLEGE EL DORADO ROAD TUNAPUNA	244	48	87	0	379	530
1701	TUNAPUNA GOVERNMENT SECONDARY SCHOOL TAYLOR STREET TUNAPUNA	195	72	104	1	372	520
1705	EL DORADO SECONDARY SCHOOL TARGET STREET EL DORADO	143	107	68	0	318	466
1706	EL DORADO SECONDARY SCHOOL TARGET STREET EL DORADO	137	49	73	0	259	337
	TOTALS CARRIED FORWARD	6,181	2,269	2,849	39	11,338	16,177

Elections to the House of Representatives, 2007

ELECTORAL DISTRICT OF TUNAPUNA

POLLING DIVISION	POLLING STATION	VOTES CAST FOR EACH CANDIDATE			REJECTED BALLOTS	VOTES CAST	ELECTORAL LIST
Number	Address	Le GENDRE ESTHER P.N.M.	NEWALLO-HOSEIN CHRISTINE U.N.C.	WEATHERHEAD CLYDE C.O.P.	Number at each Polling Station	Number at each Polling Station	Number of Names on List by Polling Station
	TOTALS BROUGHT FORWARD	6,181	2,269	2,849	39	11,338	16,177
1707	EL DORADO SECONDARY SCHOOL TARGET STREET EL DORADO	132	126	82	0	340	497
1708	EL DORADO SECONDARY SCHOOL TARGET STREET EL DORADO	89	116	80	0	285	394
1710	TUNAPUNA GOVT SECONDARY SCHOOL TAYLOR STREET TUNAPUNA	298	50	90	0	438	704
1715	TUNAPUNA GOVT SECONDARY SCHOOL TAYLOR STREET TUNAPUNA	212	33	54	8	307	467
1750-01	EL DORADO SECONDARY COMP SCHOOL KARAMATH STREET EL DORADO	189	94	74	2	359	1,700
1750-02	EL DORADO SECONDARY COMP SCHOOL KARAMATH STREET EL DORADO	179	155	130	2	466	
1750-03	EL DORADO SECONDARY COMP SCHOOL KARAMATH STREET EL DORADO	100	168	121	1	390	
	TOTALS CARRIED FORWARD	7,380	3,011	3,480	52	13,923	19,939

Elections to the House of Representatives, 2007

ELECTORAL DISTRICT OF TUNAPUNA

POLLING DIVISION	POLLING STATION	VOTES CAST FOR EACH CANDIDATE			REJECTED BALLOTS	VOTES CAST	ELECTORAL LIST
Number	Address	Le GENDRE ESTHER P.N.M.	NEWALLO-HOSEIN CHRISTINE U.N.C.	WEATHERHEAD CLYDE C.O.P.	Number at each Polling Station	Number at each Polling Station	Number of Names on List by Polling Station
	TOTALS BROUGHT FORWARD	7,380	3,011	3,480	52	13,923	19,939
1755-01	EL DORADO SECONDARY COMPREHENSIVE SCHOOL KARAMATH STREET EL DORADO	34	257	45	2	338	893
1755-02	EL DORADO SECONDARY COMPREHENSIVE SCHOOL KARAMATH STREET EL DORADO	23	285	82	0	390	
1760-01	ST. MARY'S CHILDREN'S HOME ANGLICAN SCHOOL 4 RICHARD STREET TACARIGUA	243	99	153	0	495	1,304
1760-02	ST. MARY'S CHILDREN'S HOME ANGLICAN SCHOOL 4 RICHARD STREET TACARIGUA	195	129	177	2	503	
1875	EL DORADO SECONDARY COMPREHENSIVE SCHOOL KARAMATH STREET EL DORADO	55	50	20	2	127	201
1880-01	MARACAS PRESBYTERIAN SCHOOL LP 52 ACONO ROAD MARACAS, ST. JOSEPH	223	48	60	3	334	1,496
1880-02	MARACAS PRESBYTERIAN SCHOOL LP 52 ACONO ROAD MARACAS, ST. JOSEPH	217	38	72	1	328	
	TOTALS CARRIED FORWARD	8,370	3,917	4,089	62	16,438	23,833

Elections to the House of Representatives, 2007

ELECTORAL DISTRICT OF TUNAPUNA

POLLING DIVISION	POLLING STATION	VOTES CAST FOR EACH CANDIDATE			REJECTED BALLOTS	VOTES CAST	ELECTORAL LIST
		Le GENDRE ESTHER P.N.M.	NEWALLO-HOSEIN CHRISTINE I.N.C.	WEATHERHEAD CLYDE C.O.P			
1880-03	TOTALS BROUGHT FORWARD	8,370	3,917	4,089	62	16,438	23,833
	MARACAS PRESBYTERIAN SCHOOL 1.P 52 ACONO ROAD MARACAS, ST. JOSEPH	124	69	93	1	287	
	TOTALS	8,494	3,986	4,182	63	16,725	23,833

I hereby certify that the foregoing is a Statement of the Poll showing the number of votes cast for each Candidate, and do on this 6th day of November, 2007 declare ESTHER Le GENDRE elected.

BARBARA RAYMOND
Returning Officer
Electoral District of TUNAPUNA

APPENDIX II
ELECTIONS TO THE HOUSE OF REPRESENTATIVES, 2007
SUMMARY OF APPENDIX I

ELECTORAL DISTRICT	ELECTORAL LIST	VALID VOTES POLLED	REJECTED BALLOTS	TOTAL BALLOTS CAST	CANDIDATES DECLARED ELECTED AND THEIR PARTY AFFILIATIONS	
ARIMA	22,845	13,373	91	13,464	PENNELOPE BECKLES	P.N.M.
AROUCA / MALONEY	23,673	15,908	40	15,948	ALICIA HOSPEDALES	P.N.M.
BARATARIA/SAN JUAN	24,597	16,358	93	16,451	JOSEPH ROSS	P.N.M.
CARONI CENTRAL	22,813	16,594	46	16,640	HAMZA RAFEEQ	U.N.C.
CARONI EAST	23,554	16,396	64	16,460	TIM GOPEESINGH	U.N.C.
CHAGUANAS EAST	22,383	15,836	51	15,887	MUSTAPHA ABDUL-HAMID	P.N.M.
CHAGUANAS WEST	24,272	17,947	82	18,029	JACK WARNER	U.N.C.
COUVA NORTH	25,898	18,920	72	18,992	BASDEO PANDAY	U.N.C.
COUVA SOUTH	25,188	17,934	53	17,987	KELVIN RAMNATH	U.N.C.
CUMUTO / MANZANILLA	24,700	17,675	76	17,751	HARRY PARTAP	U.N.C.
D'ABADIE / O' MEARA	23,916	15,045	41	15,086	KAREN TESHEIRA	P.N.M.
DIEGO MARTIN CENTRAL	25,975	15,457	26	15,483	AMERY BROWNE	P.N.M.
DIEGO MARTIN NORTH/EAST	27,131	15,249	40	15,289	COLM IMBERT	P.N.M.
DIEGO MARTIN WEST	26,651	15,334	65	15,399	KEITH ROWLEY	P.N.M.
FYZABAD	24,752	18,497	65	18,562	CHANDRESH SHARMA	U.N.C.
LA BREA	23,034	15,406	91	15,497	FITZGERALD JEFFREY	P.N.M.
LA HORQUETTA / TALPARO	22,689	14,411	68	14,479	ROGER JOSEPH	P.N.M.
LAVENTILLE EAST/MORVANT	26,529	13,711	56	13,767	DONNA COX	P.N.M.
LAVENTILLE WEST	25,633	12,065	45	12,110	NILEUNG HYPOLITE	P.N.M.
LOPINOT / BON AIR WEST	22,834	15,632	58	15,690	NEIL PARSANLAL	P.N.M.
MAYARO	25,401	18,689	113	18,802	WINSTON PETERS	U.N.C.
NAPARIMA	24,471	17,520	75	17,595	NIZAM BAKSH	U.N.C.

APPENDIX II
ELECTIONS TO THE HOUSE OF REPRESENTATIVES, 2007
SUMMARY OF APPENDIX I

ELECTORAL DISTRICT	ELECTORAL LIST	VALID VOTES POLLED	REJECTED BALLOTS	TOTAL BALLOTS CAST	CANDIDATES DECLARED ELECTED AND THEIR PARTY AFFILIATIONS	
OROPOUCHE EAST	25,836	18,726	72	18,798	ROODAL MOONILAL	U.N.C.
OROPOUCHE WEST	22,513	16,397	60	16,457	MICKELA PANDAY	U.N.C.
POINT FORTIN	23,832	15,735	50	15,785	PAULA GOPEE-SCOON	P.N.M.
POINTE-A-PIERRE	24,467	17,358	70	17,428	CHRISTINE KANGALOO	P.N.M.
PORT OF SPAIN NORTH/ ST. ANNS WEST	22,164	12,308	32	12,340	GARY HUNT	P.N.M.
PORT OF SPAIN SOUTH	22,037	11,600	30	11,630	MARLENE MC DONALD	P.N.M.
PRINCES TOWN NORTH	24,208	17,353	72	17,425	SUBHAS PANDAY	U.N.C.
PRINCES TOWN SOUTH /TABLELAND	25,301	18,498	109	18,607	PETER TAYLOR	P.N.M.
SAN FERNANDO EAST	22,097	15,004	43	15,047	PATRICK MANNING	P.N.M.
SAN FERNANDO WEST	21,035	14,628	55	14,683	JUNIA REGRELLO	P.N.M.
SIPARIA	25,667	18,167	105	18,272	KAMLA PERSAD-BISSESSAR	U.N.C.
ST. ANNS EAST	25,495	14,315	74	14,389	ANTHONY ROBERTS	P.N.M.
ST. AUGUSTINE	24,414	17,778	40	17,818	VASANT BHARATH	U.N.C.
ST. JOSEPH	24,932	17,045	47	17,092	KENNEDY SWARATSINGH	P.N.M.
TABAQUITE	25,720	18,539	81	18,620	RAMESH MAHARAJ	U.N.C.
TOBAGO EAST	19,320	10,796	67	10,863	RENNIE DUMAS	P.N.M.
TOBAGO WEST	21,936	11,727	29	11,756	STANFORD CALLENDER	P.N.M.
TOCO/SANGRE GRANDE	26,721	16,635	90	16,725	INDRA SINANAN-OJAH MAHARAJ	P.N.M.
TUNAPUNA	23,833	16,662	63	16,725	ESTHER Le GENDRE	P.N.M.
TOTALS	990,467	653,228	2,600	655,828		

NOTE: Number of seats won by the - P.N.M.- 26, U.N.C.- 15, COP - 0. (TOTAL 41)

APPENDIX III
 ELECTIONS TO THE HOUSE OF REPRESENTATIVES, 2007
 NUMBER OF NAMES ON THE REVISED LIST AND ON THE
 LIST OF SPECIAL ELECTORS

ELECTORAL DISTRICT	NUMBER OF NAMES ON THE REVISED LIST OF ELECTORS	NUMBER OF NAMES ON THE LIST OF SPECIAL ELECTORS (EXTRACTED FROM REVISED LIST)
ARIMA	22,845	308
AROUCA MALONEY	23,673	508
BARATARIA/SAN JUAN	24,597	310
CARONI CENTRAL	22,813	338
CARONI EAST	23,554	259
CHAGUANAS EAST	22,383	362
CHAGUANAS WEST	24,272	276
COUVA NORTH	25,898	501
COUVA SOUTH	25,188	441
CUMUTO / MANZANILLA	24,700	471
D'ABADIE / O'MEARA	23,916	385
DIEGO MARTIN CENTRAL	25,975	295
DIEGO MARTIN NORTH/EAST	27,131	368
DIEGO MARTIN WEST	26,651	374
FYZABAD	24,752	672
LA BREA	23,034	413
LA HORQUETTA / TALPARO	22,689	501
LAVENTILLE EAST/MORVANT	26,529	321
LAVENTILLE WEST	25,633	402
LOPINOT/ BON AIR WEST	22,834	374
MAYARO	25,401	654
NAPARIMA	24,471	331
OROPOUCHE EAST	25,836	419
OROPOUCHE WEST	22,513	335
POINT FORTIN	23,832	417
POINTE-A-PIERRE	24,467	425
PORT OF SPAIN NORTH/ ST. ANNS WEST	22,164	286
PORT OF SPAIN SOUTH	22,037	249
PRINCES TOWN NORTH	24,208	358
PRINCES TOWN SOUTH / TABLELAND	25,301	406
SAN FERNANDO EAST	22,097	416
SAN FERNANDO WEST	21,035	470
SIPARIA	25,667	443
ST. ANNS EAST	25,495	273
ST. AUGUSTINE	24,414	256
ST. JOSEPH	24,932	268
TABAQUITE	25,720	427
TOBAGO EAST	19,320	361
TOBAGO WEST	21,936	395
TOCO/SANGRE GRANDE	26,721	487
TUNAPUNA	23,833	275
TOTALS	990,467	15,800

APPENDIX IV
ELECTIONS TO THE HOUSE OF REPRESENTATIVES, 2007

ANALYSIS OF VOTES RECEIVED BY EACH POLITICAL PARTY, INDEPENDENT CANDIDATES AND REJECTED BALLOTS

ELECTORAL DISTRICT	TOTAL NUMBER OF VOTES CAST	REJECTED BALLOTS	VALID VOTES POLLED	F.N.M.		U.N.C.		C.O.F.		D.A.C.		D.N.A.		IND.	
				NO. OF VOTES	%	NO. OF VOTES	%	NO. OF VOTES	%	NO. OF VOTES	%	NO. OF VOTES	%	NO. OF VOTES	%
ARIMA	13,464	91	13,373	8,603	64.33%	1,224	9.15%	3,464	25.90%					82	0.61%
AROUCA / MALONEY	15,948	40	15,908	12,055	75.78%	1,480	9.30%	2,373	14.92%						
BARATARIA / SAN JUAN	16,451	93	16,358	7,179	43.89%	5,362	32.78%	3,817	23.33%						
CARONI CENTRAL	16,640	46	16,594	4,579	27.59%	7,615	45.89%	4,400	26.52%						
CARONI EAST	16,460	64	16,396	3,833	23.38%	8,333	50.82%	4,230	25.80%						
CHAGUANAS EAST	15,887	51	15,836	6,757	42.67%	4,993	31.53%	4,086	25.80%						
CHAGUANAS WEST	18,029	82	17,947	1,519	8.46%	11,150	62.13%	5,278	29.41%						
COUVA NORTH	18,592	72	18,520	5,249	27.74%	8,832	46.68%	4,839	25.58%						
COUVA SOUTH	17,987	53	17,934	5,097	28.42%	8,428	46.99%	4,409	24.58%						
CUMUTO / MANZANILLA	17,751	76	17,675	7,124	40.31%	7,368	41.69%	3,183	18.01%						
D'ABADIE / O' MEARA	15,086	41	15,045	8,877	59.00%	2,425	16.12%	3,695	24.56%					48	0.32%
DIEGO MARTIN CENTRAL	15,483	26	15,457	9,301	60.17%	877	5.75%	5,279	34.06%						
DIEGO MARTIN NORTH/EAST	15,289	40	15,249	9,349	61.31%	877	5.75%	5,023	32.94%						
DIEGO MARTIN WEST	15,399	65	15,334	9,221	60.13%	513	3.35%	5,600	36.52%						
FYZABAD	18,562	65	18,497	7,201	38.93%	7,562	40.88%	3,734	20.19%						
LA BREA	15,497	91	15,406	10,055	65.27%	3,490	22.65%	1,861	12.08%						
LA HORQUETTA / TALPARO	14,479	68	14,411	8,324	57.76%	3,494	24.25%	2,593	17.99%						
LAVENTILLE EAST / MORVANT	13,767	56	13,711	11,069	80.73%	1,107	8.07%	1,535	11.20%						
LAVENTILLE WEST	12,110	45	12,065	10,637	88.16%	343	2.84%	1,085	8.99%						
LOPINOT / BON AIR WEST	15,690	58	15,632	8,535	54.60%	3,997	24.99%	3,190	20.41%						
MAYARO	18,802	113	18,689	8,137	43.54%	8,613	46.09%	1,939	10.35%						
NAPARIMA	17,595	75	17,520	2,892	16.51%	10,338	59.01%	4,290	24.49%						
OROPOUCHE EAST	18,778	72	18,726	3,081	16.45%	10,156	54.23%	5,489	29.31%						
OROPOUCHE WEST	16,457	60	16,397	3,629	22.13%	8,570	52.27%	4,198	25.60%						
POINT FORTIN	15,785	50	15,735	9,257	58.83%	2,640	16.78%	3,838	24.39%						
POINTE-A-PIERRE	17,428	70	17,358	7,908	45.57%	6,189	35.66%	3,664	21.11%						
POS NORTH / ST ANNS WEST	12,340	32	12,308	8,359	67.92%	305	2.48%	3,644	29.61%						
POS SOUTH	11,630	30	11,600	7,823	67.44%	566	4.88%	3,141	27.08%					70	0.60%
FRANCES TOWN NORTH	17,425	72	17,353	5,298	30.53%	8,231	47.43%	3,824	22.04%						
BRIDGES TOWN SOUTH/TABLELAND	18,607	109	18,498	9,108	49.24%	7,925	42.84%	1,465	7.92%						
SAN FERNANDO EAST	15,047	43	15,004	10,320	68.78%	1,630	10.86%	3,054	20.35%						
SAN FERNANDO WEST	14,683	55	14,628	7,371	50.39%	2,306	15.76%	4,951	33.85%						
SIPARIA	18,272	105	18,167	4,678	25.75%	10,323	56.82%	3,166	17.43%						
ST. ANN'S EAST	14,389	74	14,315	10,008	69.91%	1,060	7.40%	3,247	22.68%						
ST. AUGUSTINE	17,818	40	17,778	4,309	24.24%	7,043	39.62%	6,426	36.15%						
ST. JOSEPH	17,092	47	17,045	7,969	46.75%	4,932	28.94%	4,144	24.31%						
TABAQUITE	18,620	81	18,539	5,541	29.89%	7,206	38.87%	5,792	31.24%						
TOBAGO EAST	10,863	67	10,796	5,684	52.65%			237	2.20%	4,703	43.56%	148	1.37%	41	0.38%
TOBAGO WEST	11,756	29	11,727	6,850	58.41%			471	4.02%	4,176	35.61%	230	1.96%		
TOCO / SANGRE GRANDE	16,725	90	16,635	9,557	57.45%	3,864	23.23%	3,214	19.32%						
TUNAPUNA	16,725	63	16,662	8,494	50.98%	3,986	23.92%	4,182	25.10%						
TOTAL	655,828	2,600	653,228	300,434	45.99%	194,968	29.85%	148,345	22.71%	8,879	1.36%	378	0.06%	241	0.04%

APPENDIX V
ELECTIONS TO THE HOUSE OF REPRESENTATIVES, 2007
PERCENTAGE OF VOTES CAST IN EACH ELECTORAL DISTRICT

ELECTORAL DISTRICT	ELECTORATE	TOTAL NO. OF VOTES CAST	PERCENTAGE OF VOTES CAST AS AGAINST THE ELECTORATE
ARIMA	22,845	13,464	58.94%
AROUCA / MALONEY	23,673	15,948	67.37%
BARATARIA/SAN JUAN	24,597	16,451	66.88%
CARONI CENTRAL	22,813	16,640	72.94%
CARONI EAST	23,554	16,460	69.88%
CHAGUANAS EAST	22,383	15,887	70.98%
CHAGUANAS WEST	24,272	18,029	74.28%
COUVA NORTH	25,898	18,992	73.33%
COUVA SOUTH	25,188	17,987	71.41%
CUMUTO / MANZANILLA	24,700	17,751	71.87%
D'ABADIE / O'MEARA	23,916	15,086	63.08%
DIEGO MARTIN CENTRAL	25,975	15,483	59.61%
DIEGO MARTIN NORTH/EAST	27,131	15,289	56.35%
DIEGO MARTIN WEST	26,651	15,399	57.78%
FYZABAD	24,752	18,562	74.99%
LA BREA	23,034	15,497	67.28%
LA HORQUETTA / TALPARO	22,689	14,479	63.82%
LAVENTILLE EAST/MORVANT	26,529	13,767	51.89%
LAVENTILLE WEST	25,633	12,110	47.24%
LOPINOT / BON AIR WEST	22,834	15,690	68.71%
MAYARO	25,401	18,802	74.02%
NAPARIMA	24,471	17,595	71.90%
OROPOUCHE EAST	25,836	18,798	72.76%
OROPOUCHE WEST	22,513	16,457	73.10%
POINT FORTIN	23,832	15,785	66.23%
POINTE-A-PIERRE	24,467	17,428	71.23%
PORT OF SPAIN NORTH/ ST. ANNS WEST	22,164	12,340	55.68%
PORT OF SPAIN SOUTH	22,037	11,630	52.77%
PRINCES TOWN NORTH	24,208	17,425	71.98%
PRINCES TOWN SOUTH/TABLELAND	25,301	18,607	73.54%
SAN FERNANDO EAST	22,097	15,047	68.10%
SAN FERNANDO WEST	21,035	14,683	69.80%
SIPARIA	25,667	18,272	71.19%
ST. ANNS EAST	25,495	14,389	56.44%
ST. AUGUSTINE	24,414	17,818	72.98%
ST. JOSEPH	24,932	17,092	68.55%
TABAQUITE	25,720	18,620	72.40%
TOBAGO EAST	19,320	10,863	56.23%
TOBAGO WEST	21,936	11,756	53.59%
TOCO/SANGRE GRANDE	26,721	16,725	62.59%
TUNAPUNA	23,833	16,725	70.18%
TOTAL	990,467	655,828	66.21%

APPENDIX VI
 ELECTIONS TO THE HOUSE OF REPRESENTATIVES, 2007
 TOTAL NUMBER OF POLLING STATIONS
 AVERAGE NUMBER OF ELECTORS PER POLLING STATION
 TOTAL NUMBER OF VOTERS
 AVERAGE NUMBER OF VOTERS PER POLLING STATION

ELECTORAL DISTRICT	NO. OF POLLING STATIONS	NO. OF ELECTORS	AVERAGE PER POLLING STATION	NO. OF VOTERS	AVERAGE PER POLLING STATION
ARIMA	50	22,845	457	13,464	269
AROUCA / MALONEY	42	23,673	564	15,948	380
BARATARIA/SAN JUAN	50	24,597	492	16,451	329
CARONI CENTRAL	43	22,813	531	16,640	387
CARONI EAST	46	23,554	512	16,460	358
CHAGUANAS EAST	39	22,383	574	15,887	407
CHAGUANAS WEST	48	24,272	506	18,029	376
COUVA NORTH	53	25,898	489	18,992	358
COUVA SOUTH	48	25,188	525	17,987	375
CUMUTO / MANZANILLA	57	24,700	433	17,751	311
D'ABADIE / O'MEARA	46	23,916	520	15,086	328
DIEGO MARTIN CENTRAL	53	25,975	490	15,483	292
DIEGO MARTIN NORTH/EAST	58	27,131	468	15,289	264
DIEGO MARTIN WEST	59	26,651	452	15,399	261
FYZABAD	51	24,752	485	18,562	364
LA BREA	49	23,034	470	15,497	316
LA HORQUETTA / TALPARO	45	22,689	504	14,479	322
LAVENTILLE EAST/MORVANT	50	26,529	531	13,767	275
LAVENTILLE WEST	49	25,633	523	12,110	247
LOPINOT / BON AIR WEST	40	22,834	571	15,690	392
MAYARO	56	25,401	454	18,802	336
NAPARIMA	53	24,471	462	17,595	332
OROPOUCHE EAST	47	25,836	550	18,798	400
OROPOUCHE WEST	43	22,513	524	16,457	383
POINT FORTIN	53	23,832	450	15,785	298
POINTE-A-PIERRE	51	24,467	480	17,428	342
PORT OF SPAIN NORTH/ ST. ANNS WEST	54	22,164	410	12,340	229
PORT OF SPAIN SOUTH	59	22,037	374	11,630	197
PRINCES TOWN NORTH	47	24,208	515	17,425	371
PRINCES TOWN SOUTH/TABLELAND	51	25,301	496	18,607	365
SAN FERNANDO EAST	48	22,097	460	15,047	313
SAN FERNANDO WEST	50	21,035	421	14,683	294
SIPARIA	50	25,667	513	18,272	365
ST. ANNS EAST	48	25,495	531	14,389	300
ST. AUGUSTINE	51	24,414	479	17,818	349
ST. JOSEPH	51	24,932	489	17,092	335
TABAQUITE	54	25,720	476	18,620	345
TOBAGO EAST	45	19,320	429	10,863	241
TOBAGO WEST	48	21,936	457	11,756	245
TOCO/SANGRE GRANDE	53	26,721	504	16,725	316
TUNAPUNA	49	23,833	486	16,725	341
TOTALS	2,037	990,467	20,054	655,828	13,308

APPENDIX VII
ELECTIONS TO THE HOUSE OF REPRESENTATIVES, 2007
VOTING RESULTS IN EACH ELECTORAL DISTRICT WITH MAJORITIES OF WINNERS

ELECTORAL DISTRICT	PARTY AFFILIATION	VOTES CAST FOR CANDIDATES	PERCENTAGE OF VOTES CAST FOR CANDIDATES	MAJORITY OF FIRST OVER SECOND
ARIMA PENNELOPE BECKLES RODGER SAMUEL WAYNE RODRIGUEZ FRANCIS MOREAN REJECTED BALLOTS	P.N.M.	8,603	63.90	5,139
	C.O.P.	3,464	25.73	
	U.N.C.	1,224	9.09	
	IND.	82	0.61	
		91	0.68	
TOTAL VOTES CAST		13,464	100.01	
AROUCA / MALONEY ALICIA HOSPEDALES KATHY- ANN JONES DIANNE BISHOP REJECTED BALLOTS	P.N.M.	12,055	75.59	9,682
	C.O.P.	2,373	14.88	
	U.N.C.	1,480	9.28	
		40	0.25	
TOTAL VOTES CAST		15,948	100.00	
BARATARIA / SAN JUAN JOSEPH ROSS NAZEEMOOL MOHAMMED JAMAL MOHAMMED REJECTED BALLOTS	P.N.M.	7,179	43.64	1,817
	U.N.C.	5,362	32.59	
	C.O.P.	3,817	23.20	
		93	0.57	
TOTAL VOTES CAST		16,451	100.00	
CARONI CENTRAL HAMZA RAFEEQ SHIVANAN NARINESINGH PRAKASH RAMADHAR REJECTED BALLOTS	U.N.C.	7,615	45.76	3,036
	P.N.M.	4,579	27.52	
	C.O.P.	4,400	26.44	
		46	0.28	
TOTAL VOTES CAST		16,640	100.00	
CARONI EAST TIM GOPEESINGH GANGA SINGH HAROLD RAMOUTAR REJECTED BALLOTS	U.N.C.	8,333	50.63	4,103
	C.O.P.	4,230	25.70	
	P.N.M.	3,833	23.29	
		64	0.39	
TOTAL VOTES CAST		16,460	100.01	

APPENDIX VII
ELECTIONS TO THE HOUSE OF REPRESENTATIVES, 2007
VOTING RESULTS IN EACH ELECTORAL DISTRICT WITH MAJORITIES OF WINNERS

ELECTORAL DISTRICT	PARTY AFFILIATION	VOTES CAST FOR CANDIDATES	PERCENTAGE OF VOTES CAST FOR CANDIDATES	MAJORITY OF FIRST OVER SECOND
CHAGUANAS EAST MUSTAPHA ABDUL-HAMID KIRK MEIGHOO NIRAD TEWARIE REJECTED BALLOTS	P.N.M. U.N.C. C.O.P.	6,757	42.53	1,764
		4,993	31.43	
		4,086	25.72	
		51	0.32	
TOTAL VOTES CAST		15,887	100.00	
CHAGUANAS WEST JACK WARNER MANOHAR RAMSARAN FRANKIE RANJITSINGH REJECTED BALLOTS	U.N.C. C.O.P. P.N.M.	11,150	61.84	5,872
		5,278	29.28	
		1,519	8.43	
		82	0.45	
TOTAL VOTES CAST		18,029	100.00	
COUVA NORTH BASDEO PANDAY NAL RAMSINGH HULSIE BHAGGAN REJECTED BALLOTS	U.N.C. P.N.M. C.O.P.	8,832	46.50	3,583
		5,249	27.64	
		4,839	25.48	
		72	0.38	
TOTAL VOTES CAST		18,992	100.00	
COUVA SOUTH KELVIN RAMNATH NAIM DAVIN ALI DEVANT MAHARAJ REJECTED BALLOTS	U.N.C. P.N.M. C.O.P.	8,428	46.86	3,331
		5,097	28.34	
		4,409	24.51	
		53	0.29	
TOTAL VOTES CAST		17,987	100.00	
CUMUTO/MANZANILLA HARRY PARTAP LENNOX SIRJUESINGH WENDY LUE YUEN REJECTED BALLOTS	U.N.C. P.N.M. C.O.P.	7,368	41.51	244
		7,124	40.13	
		3,183	17.93	
		76	0.43	
TOTAL VOTES CAST		17,751	100.00	
D'ABADIE / O' MEARA KAREN TESHEIRA LINCOLN DOUGLAS NATHALIE SMALL DEVAN NARINE REJECTED BALLOTS	P.N.M. C.O.P. U.N.C. IND.	8877	58.84	5,182
		3695	24.49	
		2425	16.07	
		48	0.32	
		41	0.27	
		15,086	99.99	

APPENDIX VII
ELECTIONS TO THE HOUSE OF REPRESENTATIVES, 2007
VOTING RESULTS IN EACH ELECTORAL DISTRICT WITH MAJORITIES OF WINNERS

ELECTORAL DISTRICT	PARTY AFFILIATION	VOTES CAST FOR CANDIDATES	PERCENTAGE OF VOTES CAST FOR CANDIDATES	MAJORITY OF FIRST OVER SECOND
DIEGO MARTIN CENTRAL AMERY BROWNE NICOLE DYER STEVE ALVAREZ REJECTED BALLOTS TOTAL VOTES CAST	P.N.M. C.O.P U.N.C.	9,301	60.07	3,727
		5,574	36.00	
		582	3.76	
		26	0.17	
		15,483	100.00	
DIEGO MARTIN NORTH/EAST COLM P. IMBERT JOSEPH PIRES ANDY WILLIAMS REJECTED BALLOTS TOTAL VOTES CAST	P.N.M. C.O.P U.N.C.	9,349	61.15	4,326
		5,023	32.85	
		877	5.74	
		40	0.26	
		15,289	100.00	
DIEGO MARTIN WEST KEITH C. ROWLEY ROCKY GARCIA DAPHNE PHILLIPS REJECTED BALLOTS TOTAL VOTES CAST	P.N.M. C.O.P U.N.C.	9,221	59.88	3,621
		5,600	36.37	
		513	3.33	
		65	0.42	
		15,399	100.00	
FYZABAD CHANDRESH L. D. SHARMA ANDRE BARNARD MAHENDRANATH DHANIRAM REJECTED BALLOTS TOTAL VOTES CAST	U.N.C. P.N.M. C.O.P	7,562	40.74	361
		7,201	38.79	
		3,734	20.12	
		65	0.35	
		18,562	100.00	
LA BREA FITZGERALD JEFFREY RAVI RATIRAM GILBERT AGARD REJECTED BALLOTS TOTAL VOTES CAST	P.N.M. U.N.C. C.O.P	10,055	64.88	6,565
		3,490	22.52	
		1,861	12.01	
		91	0.59	
		15,497	100.00	
LA HORQUETTA / TALPARO ROGER JOSEPH JENNIFER KERNAHAN DELON HAYNES REJECTED BALLOTS TOTAL VOTES CAST	P.N.M. U.N.C. C.O.P	8,324	57.49	4,830
		3,494	24.13	
		2,593	17.91	
		68	0.47	
		14,479	100.00	

APPENDIX VII
ELECTIONS TO THE HOUSE OF REPRESENTATIVES, 2007
VOTING RESULTS IN EACH ELECTORAL DISTRICT WITH MAJORITIES OF WINNERS

ELECTORAL DISTRICT	PARTY AFFILIATION	VOTES CAST FOR CANDIDATES	PERCENTAGE OF VOTES CAST FOR CANDIDATES	MAJORITY OF FIRST OVER SECOND
LAVENTILLE EAST / MORVANT DONNA COX LA TOYA CALLENDER LENNOX SMITH REJECTED BALLOTS TOTAL VOTES CAST	P.N.M. C.O.P. U.N.C.	11,069 1,535 1,107 56	80.40 11.15 8.04 0.41	9,534
		13,767	100.00	
LAVENTILLE WEST NILEUNG HYPOLITE DAVID ST. CLAIR JULIET DAVY REJECTED BALLOTS TOTAL VOTES CAST	P.N.M. C.O.P. U.N.C.	10,637 1,085 343 45	87.84 8.96 2.83 0.37	9,552
		12,110	100.00	
LOPINOT / BON AIR WEST NEIL PARSANLAL PRAKASH WILLIAMS JEROME CHAITAN REJECTED BALLOTS	P.N.M. U.N.C. C.O.P.	8535 3907 3190 58	54.40 24.90 20.33 0.37	4,628
		15,690	100.00	
MAYARO WINSTON PETERS MICHELLE MISHIER-BOYD RABINDRA MOONAN REJECTED BALLOTS	U.N.C. P.N.M. C.O.P.	8613 8137 1939 113	45.81 43.28 10.31 0.60	476
		18,802	100.00	
NAPARIMA NIZAM BAKSH REKHA RAMJIT GEETA RAMPERSAD REJECTED BALLOTS TOTAL VOTES CAST	U.N.C. C.O.P. P.N.M.	10,338 4,290 2,892 75	58.76 24.38 16.44 0.43	6,048
		17,595	100.01	
OROPOUCHE EAST ROODAL MOONILAL CAROL CUFFY-DOWLAT SHAFEEQ MOHAMMED REJECTED BALLOTS TOTAL VOTES CAST	U.N.C. C.O.P. P.N.M.	10,156 5,489 3,081 72	54.03 29.20 16.39 0.38	4,667
		18,798	100.00	

APPENDIX VII
ELECTIONS TO THE HOUSE OF REPRESENTATIVES, 2007
VOTING RESULTS IN EACH ELECTORAL DISTRICT WITH MAJORITIES OF WINNERS

ELECTORAL DISTRICT	PARTY AFFILIATION	VOTES CAST FOR CANDIDATES	PERCENTAGE OF VOTES CAST FOR CANDIDATES	MAJORITY OF FIRST OVER SECOND
OROPOUCHE WEST MICKELA PANDAY KEVIN RATIRAM RAGHUNATH MAHABIR REJECTED BALLOTS TOTAL VOTES CAST	U.N.C. C.O.P. P.N.M.	8,570	52.08	4,372
		4,198	25.51	
		3,629	22.05	
		60	0.36	
		16,457	100.00	
POINT FORTIN PAULA GOPEE-SCOON SELBY WILSON FITZROY BEACHE REJECTED BALLOTS TOTAL VOTES CAST	P.N.M. C.O.P. U.N.C.	9,257	58.64	5,419
		3,838	24.31	
		2,640	16.72	
		50	0.32	
		15,785	99.99	
POINTE-A-PIERRE CHRISTINE KANGALOO WADE MARK CAROLYN SEEPERSAD-BACHAN REJECTED BALLOTS TOTAL VOTES CAST	P.N.M. U.N.C. C.O.P.	7,505	43.06	1,316
		6,189	35.51	
		3,664	21.02	
		70	0.40	
		17,428	99.99	
PORT OF SPAIN NORTH / ST. ANNS WEST GARY HUNT DANIEL SOLOMON BRENT JOHN REJECTED BALLOTS TOTAL VOTES CAST	P.N.M. U.N.C. C.O.P.	8,359	67.74	4,715
		3,644	29.53	
		305	2.47	
		32	0.26	
		12,340	100.00	
PORT OF SPAIN SOUTH MARLENE MC DONALD SHARON GOPAUL MC NICOL ANTHONY SAMMY CURTIS ORR REJECTED BALLOTS TOTAL VOTES CAST	P.N.M. C.O.P. U.N.C. IND	7,823	67.27	4,682
		3,141	27.01	
		566	4.87	
		70	0.60	
		30	0.26	
		11,630	100.01	

APPENDIX VII
ELECTIONS TO THE HOUSE OF REPRESENTATIVES, 2007
VOTING RESULTS IN EACH ELECTORAL DISTRICT WITH MAJORITIES OF WINNERS

ELECTORAL DISTRICT	PARTY AFFILIATION	VOTES CAST FOR CANDIDATES	PERCENTAGE OF VOTES CAST FOR CANDIDATES	MAJORITY OF FIRST OVER SECOND
PRINCES TOWN NORTH SUBHAS PANDAY MARLON MOHAMMED NAVI MURADALI REJECTED BALLOTS	U.N.C. P.N.M. C.O.P	8,231	47.24	2,933
		5,298	30.40	
		3,824	21.95	
		72	0.41	
TOTAL VOTES CAST		17,425	100.00	
PRINCES TOWN SOUTH/TABLELAND PETER TAYLOR CLIFTON DE COTEAU DESMOND LAMBERT REJECTED BALLOTS	P.N.M. U.N.C. C.O.P	9,108	48.95	1,183
		7,925	42.59	
		1,465	7.87	
		109	0.59	
TOTAL VOTES CAST		18,607	100.00	
SAN FERNANDO EAST PATRICK MANNING MERVYN ASSAM FREDERICK NORMAN REJECTED BALLOTS	P.N.M. C.O.P U.N.C.	10,320	68.59	7,266
		3,054	20.30	
		1,630	10.83	
		43	0.29	
TOTAL VOTES CAST		15,047	100.01	
SAN FERNANDO WEST JUNIA REGRELLO MARLENE COUDRAY JANKEE RAGHUNANAN REJECTED BALLOTS	P.N.M. C.O.P U.N.C.	7,371	50.20	2,420
		4,951	33.72	
		2,306	15.71	
		55	0.37	
TOTAL VOTES CAST		14,683	100.00	
SIPARIA KAMLA PERSAD-BISSESSAR RAMPERSAD LUTCHMAN GOVINDRA ROOPNARINE REJECTED BALLOTS	U.N.C. P.N.M. C.O.P	10,323	56.22	5,555
		4,768	25.97	
		3,166	17.24	
		105	0.57	
TOTAL VOTES CAST		18,362	100.00	
ST. ANNS EAST ANTHONY ROBERTS GARY GRIFFITH TRICIA MORALDO REJECTED BALLOTS	P.N.M. C.O.P U.N.C.	10,008	69.55	6,761
		3,247	22.57	
		1,060	7.37	
		74	0.51	
TOTAL VOTES CAST		14,389	100.00	

APPENDIX VII
ELECTIONS TO THE HOUSE OF REPRESENTATIVES, 2007
VOTING RESULTS IN EACH ELECTORAL DISTRICT WITH MAJORITIES OF WINNERS

ELECTORAL DISTRICT	PARTY AFFILIATION	VOTES CAST FOR CANDIDATES	PERCENTAGE OF VOTES CAST FOR CANDIDATES	MAJORITY OF FIRST OVER SECOND
ST. AUGUSTINE VASANT BHARATH WINSTON DOOKERAN NADRA NATHAI-GYAN REJECTED BALLOTS	U.N.C. C.O.P. P.N.M.	7,043	39.53	617
		6,426	36.06	
		4,309	24.18	
		40	0.22	
TOTAL VOTES CAST		17,818	99.99	
ST. JOSEPH KENNEDY SWARATSINGH CARSON CHARLES GILLIAN LUCKY REJECTED BALLOTS	P.N.M. U.N.C. C.O.P.	7,969	46.62	3,037
		4,932	28.86	
		4,144	24.25	
		47	0.27	
TOTAL VOTES CAST		17,092	100.00	
TABAQUITE RAMESH MAHARAJ HEERALAL RAMPARTAP ANAND RAMLOGAN REJECTED BALLOTS	U.N.C. P.N.M. C.O.P.	7,206	38.70	1,665
		5,541	29.76	
		5,792	31.11	
		81	0.44	
TOTAL VOTES CAST		18,620	100.01	
TOBAGO EAST RENNIE DUMAS HOCHOY CHARLES HEWLETT WALDRON NATASHA ANN SECOND ALINGTON ALEXANDER REJECTED BALLOTS	P.N.M. OPEN BOOK C.O.P. D.N.A. THE STAR	5,684	52.24	981
		4,703	43.23	
		237	2.18	
		148	1.36	
		41	0.38	
		67	0.62	
TOTAL VOTES CAST		10,880	100.01	
TOBAGO WEST STANFORD CALLENDER CLIFFORD ROBERTS JONATHAN STONE COLLIN COKER REJECTED BALLOTS	P.N.M. OPEN BOOK C.O.P. D.N.A.	6,850	58.27	2,674
		4,176	35.52	
		471	4.01	
		230	1.96	
		29	0.25	
TOTAL VOTES CAST		11,756	100.01	
TOCO / SANGRE GRANDE INDRA SINANAN OJAH-MAHARAJ KESHORE SATRAM LENA BRERETON-WOLFFE REJECTED BALLOTS	P.N.M. U.N.C. C.O.P.	9,557	57.14	5,693
		3,864	23.10	
		3,214	19.22	
		90	0.54	
TOTAL VOTES CAST		16,725	100.00	

APPENDIX VII
ELECTIONS TO THE HOUSE OF REPRESENTATIVES, 2007
VOTING RESULTS IN EACH ELECTORAL DISTRICT WITH MAJORITIES OF WINNERS

ELECTORAL DISTRICT	PARTY AFFILIATION	VOTES CAST FOR CANDIDATES	PERCENTAGE OF VOTES CAST FOR CANDIDATES	MAJORITY OF FIRST OVER SECOND
<p style="text-align: center;">TUNAPUNA</p> ESTHER LE GENDRE CLYDE WEATHERHEAD CHRISTINE NEWALLO REJECTED BALLOTS	P.N.M.	8,494	50.79	4,508
	U.N.C.	3,986	23.83	
	C.O.P.	4,182	25.00	
		63	0.38	
TOTAL VOTES CAST		16,725	100.00	

APPENDIX VIII
ELECTIONS TO THE HOUSE OF REPRESENTATIVES, 2007
COMPARISON OF RESULTS OF ELECTIONS FROM 1961 - 2007

	HOUSE OF REP. 1961	HOUSE OF REP. 1966	HOUSE OF REP. 1971	HOUSE OF REP. 1976	HOUSE OF REP. 1981	HOUSE OF REP. 1986	HOUSE OF REP. 1991	HOUSE OF REP. 1995	HOUSE OF REP. 2000	HOUSE OF REP. 2001	HOUSE OF REP. 2002	HOUSE OF REP. 2007
ELECTORATE	378,511	459,839	357,568	565,646	736,104	882,029	794,486	837,741	947,689	849,874	875,260	990,467
NUMBER OF VOTES CAST	333,517	302,548	118,597	315,809	415,416	577,300	522,472	536,311	597,525	561,993	609,571	655,828
PERCENTAGE OF VOTES CAST AGAINST THE ELECTORATE	88.11%	65.79%	33.17%	55.83%	56.43%	65.45%	65.76%	63.30%	63.05%	66.13%	69.64%	66.21%
NUMBER OF VOTES ACCEPTED	333,363	302,402	118,524	311,985	412,778	573,263	519,697	525,326	594,875	559,175	606,767	653,228
NUMBER OF VOTES REJECTED	149	146	73	3,824	2,638	4,037	2,775	4,985	2,650	2,818	2,804	2,600

L
J
L

APPENDIX IX
ELECTIONS TO THE HOUSE OF REPRESENTATIVES, 2007
COMPOSITION OF THE SUPPLEMENTAL LIST AND ITS DISTRIBUTION
ACCORDING TO ELECTORAL DISTRICTS

ELECTORAL DISTRICT	REVISED LIST OF ELECTORS AS AT 2007.10.15	SUPPLEMENTAL LIST OF ELECTORS AS AT 2007.10.26		TOTAL ELECTORATE
		ADDITIONS	DELETIONS	
ARIMA	22,835	17	7	22,845
AROUCA / MALONEY	23,661	16	4	23,673
BARATARIA / SAN JUAN	24,587	50	40	24,597
CARONI CENTRAL	22,814	6	7	22,813
CARONI EAST	23,547	17	10	23,554
CHAGUANAS EAST	22,387	14	18	22,383
CHAGUANAS WEST	24,263	28	19	24,272
COUVA NORTH	25,898	6	6	25,898
COUVA SOUTH	25,185	4	1	25,188
CUMUTO / MANZANILLA	24,698	3	1	24,700
D'ABADIE / O'MEARA	23,905	15	4	23,916
DIEGO MARTIN CENTRAL	25,978	13	16	25,975
DIEGO MARTIN NORTH/EAST	27,128	13	10	27,131
DIEGO MARTIN WEST	26,657	3	9	26,651
FYZABAD	24,751	1	0	24,752
LA BREA	23,033	1	0	23,034
LA HORQUETTA / TALPARO	22,682	15	8	22,689
LAVENTILLE EAST / MORVANT	26,533	49	53	26,529
LAVENTILLE WEST	25,629	14	10	25,633
LOPINOT / BON AIR WEST	22,830	9	5	22,834
MAYARO	25,398	7	4	25,401
NAPARIMA	24,472	1	2	24,471
OROPOUCHE EAST	25,835	4	3	25,836
OROPOUCHE WEST	22,513	2	2	22,513
POINT FORTIN	23,832	1	1	23,832
POINTE-A-PIERRE	24,466	8	7	24,467
PORT OF SPAIN NORTH / ST. ANNS WEST	22,157	13	6	22,164
PORT OF SPAIN SOUTH	22,045	5	13	22,037
PRINCES TOWN NORTH	24,208	1	1	24,208
PRINCES TOWN SOUTH/ TABLELAND	25,300	3	2	25,301
SAN FERNANDO EAST	22,100	1	4	22,097
SAN FERNANDO WEST	21,034	4	3	21,035
SIPARIA	25,665	2	0	25,667
ST. ANNS EAST	25,478	51	34	25,495
ST. AUGUSTINE	24,411	16	13	24,414
ST. JOSEPH	24,914	72	54	24,932
TABAQUITE	25,727	5	12	25,720
TOBAGO EAST	19,316	9	5	19,320
TOBAGO WEST	21,934	7	5	21,936
TOCO / SANGRE GRANDE	26,722	3	4	26,721
TUNAPUNA	23,824	20	11	23,833
TOTALS	990,352	529	414	990,467

APPENDIX X
ELECTIONS TO THE HOUSE OF REPRESENTATIVES, 1987
NAMES, ADDRESSES, OCCUPATIONS AND PARTY AFFILIATIONS OF CANDIDATES NOMINATED FOR EACH ELECTORAL DISTRICT
IN COLUMNS HEADED "PARTY AFFILIATION" THE ABBREVIATIONS HAVE THE FOLLOWING MEANINGS:

P.N.M. - PEOPLE'S NATIONAL MOVEMENT
 C.O.P. - CONGRESS OF THE PEOPLE
 D.N.A. - DEMOCRATIC NATIONAL ASSEMBLY

U.N.C. - UNITED NATIONAL CONGRESS
 D.A.C. - DEMOCRATIC ACTION CONGRESS
 IND. - INDEPENDENT

ELECTORAL DISTRICT	CANDIDATE'S NAME	ADDRESS	OCCUPATION	PARTY AFFILIATION	SYMBOL
ARIMA	FENNELOPE BECKLES FRANCIS MOREAN WAYNE RODRIGUEZ	6, CAIMATE COURT, SANTA ROSA HEIGHTS, ARIMA 43, KING STREET, ARIMA 74, DESPERS CRESCENT, PHASE II, MALABAR, ARIMA.	MEMBER OF PARLIAMENT BOTANIST / BUSH DOCTOR CHAIRMAN/MANAGING DIRECTOR	P.N.M. IND. U.N.C.	BALISIER FLOWER RYANA FLOWER THE RISING SUN OVER THE TRINITY HILLS ABOVE THE LETTERS U.N.C.
	RODGER SAMUEL DIANNE BISHOP	354, SANDPIPER AVENUE, LA HORQUETTA 2, BON AIR NORTH, WINDY HILL, AROUCA	MINISTER OF RELIGION REHABILITATION ASSISTANT	C.O.P. U.N.C.	WITH THE WORD 'ALLIANCE' WRITTEN BETWEEN CIRCLE OF CIRCLES THE RISING SUN OVER THE TRINITY HILLS ABOVE THE LETTERS U.N.C.
AROUCA / MALONEY	ALICIA HOSPEDALES KATHY ANN JONES	LOT 142, 12TH AVENUE PHASE I, BON AIR GARDENS, AROUCA. 5, TEMPLE STREET, DIEGO MARTIN.	SCHOOL SOCIAL WORKER UTILITIES SUPERVISOR	P.N.M. C.O.P.	WITH THE WORD 'ALLIANCE' WRITTEN BETWEEN BALISIER FLOWER CIRCLE OF CIRCLES
	JAMAL MOHAMMED NAZEEMOOL MOHAMMED	7, MOHAMMEDVILLE, EL SOCORRO ROAD, SAN JUAN 52, BOUNDARY ROAD, SAN JUAN	TEACHER PROCESS CONTROL CRAFTSMAN III	C.O.P. U.N.C.	CIRCLE OF CIRCLES THE RISING SUN OVER THE TRINITY HILLS ABOVE THE LETTERS U.N.C.
BARATARIA / SAN JUAN	JOSEPH ROSS SHIVANAR NARINESINGH HAMZA RAFAEQ	33, THIRD AVENUE, BARATARIA 72, ENDEAVOUR ROAD, CHAGUANAS 23, RUHEE STREET, CALCUTTA NO. 2, FREEPORT	CHIEF INTERNAL AUDITOR PARALEGAL OFFICER MEDICAL DOCTOR	P.N.M. U.N.C.	WITH THE WORD 'ALLIANCE' WRITTEN BETWEEN BALISIER FLOWER BALISIER FLOWER
	FRAKASH RAMADHAR	49, FREEPORT MISSION ROAD, FREEPORT	ATTORNEY-AT-LAW	C.O.P.	THE RISING SUN OVER THE TRINITY HILLS ABOVE THE LETTERS U.N.C. WITH THE WORD 'ALLIANCE' WRITTEN BETWEEN CIRCLE OF CIRCLES
CARONI CENTRAL	TIM GOPEESINGH	145, GOLF COURSE ROAD, FAIRWAYS, MARAVAL	GYNACOLOGIST	U.N.C.	THE RISING SUN OVER THE TRINITY HILLS ABOVE THE LETTERS U.N.C.
	HAROLD RAMOUTAR GANGA SINGH	97, ESMEERALDA ROAD, CUNUPIA 7, 7A HOME FARMS, LAS LOMAS	JOURNALIST ATTORNEY-AT-LAW	P.N.M. C.O.P.	WITH THE WORD 'ALLIANCE' WRITTEN BETWEEN BALISIER FLOWER CIRCLE OF CIRCLES
CARONI EAST	MUSTAFA ABDUL-HAMID KIRK MEIGHOO	41, GRACELAND HEIGHTS, SANTA CRUZ 149, ANNETTE STREET, FT. PLEASANT PARK, CUNUPIA	TEACHER POLITICIAN	P.N.M. U.N.C.	BALISIER FLOWER THE RISING SUN OVER THE TRINITY HILLS ABOVE THE LETTERS U.N.C.
	NIRAD TEWARIE MANOHAR RAMSARAN FRANKIE RANJITSINGH JACK WARNER	46, MANDERVILLA AVENUE, FENCO LANDS, MONTROSE, CHAGUANAS CHARLEE TRACE, MUNROE ROAD, CUNUPIA 53, CACANDEE ROAD, FELICITY HOWELL SETTLEMENT, AROUCA	COMMUNICATIONS CONSULTANT COMMUNITY WORKER RETIRED PUBLIC SERVANT BUSINESSMAN	C.O.P. P.N.M. U.N.C.	WITH THE WORD 'ALLIANCE' WRITTEN BETWEEN CIRCLE OF CIRCLES BALISIER FLOWER THE RISING SUN OVER THE TRINITY HILLS ABOVE THE LETTERS U.N.C.
CHAGUANAS EAST	HULSIE BHAGGAN BASDEO PANDAY	15 IDC STREET, ST. CHARLES, CHAGUANAS 1A, BRYANS GATE, PHILIPINE, SAN FERNANDO	MANAGEMENT CONSULTANT ATTORNEY-AT-LAW	C.O.P. U.N.C.	THE RISING SUN OVER THE TRINITY HILLS ABOVE THE LETTERS U.N.C. WITH THE WORD 'ALLIANCE' WRITTEN BETWEEN CIRCLE OF CIRCLES
	NAL RAMSINGH	CALCUTTA #3 MC BEAN VILLAGE, COUVA	BUSINESSMAN	P.N.M.	THE RISING SUN OVER THE TRINITY HILLS ABOVE THE LETTERS U.N.C. WITH THE WORD 'ALLIANCE' WRITTEN BETWEEN BALISIER FLOWER

6
N
5

APPENDIX X
ELECTIONS TO THE HOUSE OF REPRESENTATIVES, 2017
NAMES, ADDRESSES, OCCUPATIONS AND PARTY AFFILIATIONS OF CANDIDATES NOMINATED FOR EACH ELECTORAL DISTRICT
IN COLUMN HEADED "PARTY AFFILIATION" THE ABBREVIATIONS HAVE THE FOLLOWING MEANINGS:-

P.N.M. - PEOPLE'S NATIONAL MOVEMENT
C.O.P. - CONGRESS OF THE PEOPLE
D.N.A. - DEMOCRATIC NATIONAL ASSEMBLY

U.N.C. - UNITED NATIONAL CONGRESS
D.A.C. - DEMOCRATIC ACTION CONGRESS
IND. - INDEPENDENT

ELECTORAL DISTRICT	CANDIDATE'S NAME	ADDRESS	OCCUPATION	PARTY AFFILIATION	SYMBOL
COUVA SOUTH	NAIM ALI	CALCUTTA ROAD #1, FREEPORT	BUSINESSMAN	P.N.M.	BALISIER FLOWER
	DEVANT MAHARAJ	1.P.51, SOLD GOLD AVENUE, ARIMA	BUSINESSMAN	C.O.P.	CIRCLE OF CIRCLES
	KELVIN RAMNATH	CUMBERLAND STREET, COUVA	MANAGER	U.N.C.	THE RISING SUN OVER THE TRINITY HILLS ABOVE THE LETTERS U.N.C. WITH THE WORD "ALLIANCE" WRITTEN BETWEEN
CUMUTO / MANZANILLA	WENDY LEE YUEN	LOT 10 EL CARMEN ESTATE, BRAZIL, ARIMA	AGRICULTURIST	C.O.P.	CIRCLE OF CIRCLES
	HARRY PARTAP	4 POORAN ROAD, GEORGE VILLAGE, TABLELAND	MEMBER OF PARLIAMENT	U.N.C.	THE RISING SUN OVER THE TRINITY HILLS ABOVE THE LETTERS U.N.C. WITH THE WORD "ALLIANCE" WRITTEN BETWEEN
D'ABADIE / O'MEARA	LENNOX SIRJESINGH	55 EDINBURGH GARDENS, CHAGUANAS	RETIRED PRINCIPAL	P.N.M.	BALISIER FLOWER
	LINCOLN DOUGLAS	11 POOLSIDE 1, MARACAS, ST. JOSEPH	CONSULTANT	C.O.P.	CIRCLE OF CIRCLES
	DEVAN NARINE	LOT #20, DE FRETAS BOULEVARD, LA HORQUETTA	PASTOR	IND.	THE HEART
DIEGO MARTIN CENTRAL	NATHALIE SMALL	0421 OLIVE AVENUE, PHASE 1, LA HORQUETTA	ENTREPRENEUR	U.N.C.	THE RISING SUN OVER THE TRINITY HILLS ABOVE THE LETTERS U.N.C. WITH THE WORD "ALLIANCE" WRITTEN BETWEEN
	KAREN TESHEIRA	COBLENTZ GARDENS, ST. ANN'S, PORT OF SPAIN	ATTORNEY-AT-LAW	P.N.M.	BALISIER FLOWER
	STEVE VALENTINE ALVAREZ	4 REGENT DRIVE, DIEGO MARTIN	MANAGING DIRECTOR	U.N.C.	THE RISING SUN OVER THE TRINITY HILLS ABOVE THE LETTERS U.N.C. WITH THE WORD "ALLIANCE" WRITTEN BETWEEN
DIEGO MARTIN NORTHEAST	AMERY BROWNE	26, BLUJE BASIN GARDENS, DIEGO MARTIN	MEDICAL DOCTOR	P.N.M.	BALISIER FLOWER
	NICOLE DYER	26, JASPER AVENUE, DIAMOND VALE, DIEGO MARTIN	GENERAL MANAGER	C.O.P.	CIRCLE OF CIRCLES
	COLM EMBERT	49, LISA AVENUE, MARAVAL	ENGINEER	P.N.M.	BALISIER FLOWER
DIEGO MARTIN WEST	JOSEPH PIRES	15 PINE AVENUE, BAYSHORE	MANAGING DIRECTOR	C.O.P.	CIRCLE OF CIRCLES
	ANDY WILLIAMS	LP 55 FIRST TRACE, BAGATELLE, DIEGO MARTIN	ENTREPRENEUR	U.N.C.	THE RISING SUN OVER THE TRINITY HILLS ABOVE THE LETTERS U.N.C. WITH THE WORD "ALLIANCE" WRITTEN BETWEEN
	ROCKY GARCIA	LP 27 LA HORQUETTE ROAD, GLENCOE	TRANSPORTATION CONTRACTOR	C.O.P.	CIRCLE OF CIRCLES
FYZARAD	DAPHNE PHILLIPS	40 SANDORA PARK, FT. CUMANA	SENIOR LECTURER	U.N.C.	THE RISING SUN OVER THE TRINITY HILLS ABOVE THE LETTERS U.N.C. WITH THE WORD "ALLIANCE" WRITTEN BETWEEN
	KEITH ROWLEY	9 GOODWOOD RIDGE, GOODWOOD PARK, GLENCOE	GEOLOGIST	P.N.M.	BALISIER FLOWER
	ANDRE BARNARD	27 COLLEY ST. FYZARAD	UTILITIES OPERATOR 2	P.N.M.	BALISIER FLOWER
LA BREA	MAHENDRANATH DHANIRAM	303 SIFARIA OLD RD, FYZARAD	ATTORNEY-AT-LAW	C.O.P.	CIRCLE OF CIRCLES
	CHANDRESH SHARMA	175, SIFARIA OLD RD, FYZARAD	PMR. MEMBER OF PARLIAMENT	U.N.C.	THE RISING SUN OVER THE TRINITY HILLS ABOVE THE LETTERS U.N.C. WITH THE WORD "ALLIANCE" WRITTEN BETWEEN
	GILBERT AGARD	147 LAGOON DR. LA BREA	TOUR PUSHER II	C.O.P.	CIRCLE OF CIRCLES
LA HORQUETTA / TALPARO	ROGER JOSEPH	2670 CELESTIAL DRIVE, VESSEIGNY VILLAGE, LA BREA	PRINCIPAL	P.N.M.	BALISIER FLOWER
	JENNIFER KERNAHAN	56, GRANT'S ROAD, ROUSSELAC	SALES REPRESENTATIVE	U.N.C.	THE RISING SUN OVER THE TRINITY HILLS ABOVE THE LETTERS U.N.C. WITH THE WORD "ALLIANCE" WRITTEN BETWEEN
	DELOH HAYNES	1A LADYBIRD AVENUE, TUMPUNA ROAD, ARIMA	DIRECTOR	C.O.P.	CIRCLE OF CIRCLES
LA HORQUETTA / TALPARO	ROGER JOSEPH	130 ST. CLAIR ROAD, AROUCA	MANAGEMENT CONSULTANT	P.N.M.	BALISIER FLOWER
	JENNIFER KERNAHAN	11 TUMPUNA ROAD, CUMUTO	VETERINARIAN	U.N.C.	THE RISING SUN OVER THE TRINITY HILLS ABOVE THE LETTERS U.N.C.

APPENDIX X
ELECTIONS TO THE HOUSE OF REPRESENTATIVES, 1967
NAMES, ADDRESSES, OCCUPATIONS AND PARTY AFFILIATIONS OF CANDIDATES NOMINATED FOR EACH ELECTORAL DISTRICT
IN COLUMN HEADED "PARTY AFFILIATION" THE ABBREVIATIONS HAVE THE FOLLOWING MEANINGS:-

P.N.M. - PEOPLE'S NATIONAL MOVEMENT
C.O.P. - CONGRESS OF THE PEOPLE
D.N.A. - DEMOCRATIC NATIONAL ASSEMBLY

U.N.C. - UNITED NATIONAL CONGRESS
D.A.C. - DEMOCRATIC ACTION CONGRESS
IND. - INDEPENDENT

ELECTORAL DISTRICT	CANDIDATE'S NAME	ADDRESS	OCCUPATION	PARTY AFFILIATION	SYMBOL
LAVENTILLE EAST/MORVANT	LA TOYA CALLENDER DONNA COX LENNOX SMITH	42A STEPHENVILLE, LADY YOUNG ROAD, MORVANT 51, JASPER AVENUE, DIAMOND HALL, DIEGO MARTIN 86, SYLBERT STREET, SUCCESS VILLAGE, LAVENTILLE	EXECUTIVE ASSISTANT COMMUNICATIONS MANAGER CONSULTANT	C.O.P. P.N.M. U.N.C.	CIRCLE OF CIRCLES BALISIER FLOWER THE RISING SUN OVER THE TRINITY HILLS ABOVE THE LETTERS U.N.C. WITH THE WORD 'ALLIANCE' WRITTEN BETWEEN
LAVENTILLE WEST	JULIET DAVY	2-15TH STREET, BEETHAM ESTATE, LAVENTILLE	SOCIAL WORKER	U.N.C.	THE RISING SUN OVER THE TRINITY HILLS ABOVE THE LETTERS U.N.C. WITH THE WORD 'ALLIANCE' WRITTEN BETWEEN
LOPINOT / BON AIR WEST	NILSUNG HYPOLITE DAVID ST. CLAIR JEROME CHATTAN NEEL PARSANAL PRAKASH WILLIAMS	35 MOHAMMED LANE, PIARCO OLD ROAD, D'ARADIE 1, PAUL PERRIERA STREET, SHERWOOD PARK, ARIMA 5 1/2 HP LOPINOT VILLAGE, AROUCA 16, WALLACE ROAD TORRECELLA GARDENS, ARIMA 1 P 5, WATERLOO ROAD, AROUCA	BUSINESSMAN BUSINESSMAN TEACHER CONSULTANT RETIRED PRINCIPAL	P.N.M. C.O.P. C.O.P. C.O.P. P.N.M. U.N.C.	BALISIER FLOWER CIRCLE OF CIRCLES THE RISING SUN OVER THE TRINITY HILLS ABOVE THE LETTERS U.N.C. WITH THE WORD 'ALLIANCE' WRITTEN BETWEEN
MAYARO	MICHELLE MISCHER-BOYD BARINDRA MOONAN WINSTON PETERS	MISCHER ROAD, MAYARO 2-4 MACKINTOSH STREET, COCOVEA VILLAGE, SAN FERNANDO RADIX VILLAGE, MAYARO	CONSULTANT ECONOMIST BUSINESSMAN	P.N.M. C.O.P. U.N.C.	BALISIER FLOWER CIRCLE OF CIRCLES THE RISING SUN OVER THE TRINITY HILLS ABOVE THE LETTERS U.N.C. WITH THE WORD 'ALLIANCE' WRITTEN BETWEEN
NAFARIMA	NIZAM BAKSH	127, ROCHARD DOUGLAS ROAD, BARRACKPORE.	COMPANY DIRECTOR	U.N.C.	THE RISING SUN OVER THE TRINITY HILLS ABOVE THE LETTERS U.N.C. WITH THE WORD 'ALLIANCE' WRITTEN BETWEEN
OROPOUCHE EAST	REKHA RAMJIT GEETA RAMPERSAD CAROL CUFFY DOWLAT SHAFIQ MOHAMED ROODAL MOONILAL	252 MAY STREET, PALMISTE, LA ROMAIN 454 POLLONNIS CRESCENT, PALMISTE, LA ROMAIN 184 GULF VIEW DRIVE, GULF VIEW, LA ROMAIN 90, SOUTHERN MAIN ROAD, LA ROMAIN 54 ST. CLEMENTS VILLAGE, STE. MADELEINE, SAN FERNANDO	ATTORNEY-AT-LAW BUSINESSWOMAN ATTORNEY-AT-LAW BUSINESSMAN MEMBER OF PARLIAMENT	C.O.P. P.N.M. C.O.P. P.N.M. U.N.C.	CIRCLE OF CIRCLES BALISIER FLOWER THE RISING SUN OVER THE TRINITY HILLS ABOVE THE LETTERS U.N.C. WITH THE WORD 'ALLIANCE' WRITTEN BETWEEN
OROPOUCHE WEST	RAGHUNATH MAHABIR SHALINI MICKELA PANDAY	789 CIPERO ROAD, BORDE NARVE 1A BRYANS GATE, PHILLIPINE, SAN FERNANDO	LECTURER ATTORNEY-AT-LAW	P.N.M. U.N.C.	BALISIER FLOWER THE RISING SUN OVER THE TRINITY HILLS ABOVE THE LETTERS U.N.C. WITH THE WORD 'ALLIANCE' WRITTEN BETWEEN
POINT FORTIN	KEVIN RATRAM FITZROY BEACHE PAULA GOPEE-SCOON SELBY WILSON	43, PELICAN DRIVE, PHILLIPINE 2601 SOUTHERN MAIN ROAD, CHATHAM 66, CHERRY CRESCENT, WESTMOORINGS 10B, ST. ANDREWS COURT, MARAVAL	ATTORNEY-AT-LAW SAFETY OFFICER BUSINESSWOMAN CHARTERED ACCOUNTANT	C.O.P. U.N.C. P.N.M. C.O.P.	CIRCLE OF CIRCLES THE RISING SUN OVER THE TRINITY HILLS ABOVE THE LETTERS U.N.C. WITH THE WORD 'ALLIANCE' WRITTEN BETWEEN BALISIER FLOWER CIRCLE OF CIRCLES

APPENDIX X
ELECTIONS TO THE HOUSE OF REPRESENTATIVES, 1997
NAMES, ADDRESSES, OCCUPATIONS AND PARTY AFFILIATIONS OF CANDIDATES NOMINATED FOR EACH ELECTORAL DISTRICT
IN COLUMN HEADED "PARTY AFFILIATION" THE ABBREVIATIONS HAVE THE FOLLOWING MEANINGS:-

P.N.M. - PEOPLE'S NATIONAL MOVEMENT
C.O.P. - CONGRESS OF THE PEOPLE
D.N.A. - DEMOCRATIC NATIONAL ASSEMBLY

U.N.C. - UNITED NATIONAL CONGRESS
D.A.C. - DEMOCRATIC ACTION CONGRESS
IND. - INDEPENDENT

ELECTORAL DISTRICT	CANDIDATE'S NAME	ADDRESS	OCCUPATION	PARTY AFFILIATION	SYMBOL
POINTE-A-PIERRE	CHRISTINE KANGALOO WADE MARK	6A LEONA AVENUE, CASCADE, PORT OF SPAIN 37-39 NUGW CIRCULAR, REALSPRING, VALSAYN	ATTORNEY-AT-LAW ECONOMIST	P.N.M. U.N.C.	BALISIER FLOWER THE RISING SUN OVER THE TRINITY HILLS ABOVE THE LETTERS U.N.C. WITH THE WORD 'ALLIANCE' WRITTEN BETWEEN CIRCLE OF CIRCLES
	CAROLYN SEFFERSAD-BACHAN	29 HUBERT RANCE STREET, VISTABELLA	ENGINEER	C.O.P.	
PORT OF SPAIN NORTH/ ST. ANNS WEST	GARY HUNT BRENT JOHN	2, MOORE AVENUE, ST. ANNS PLOVER GARDENS, MORVANT	BUSINESSMAN INFORMATION TECHNOLOGY TEACHER	P.N.M. U.N.C.	BALISIER FLOWER THE RISING SUN OVER THE TRINITY HILLS ABOVE THE LETTERS U.N.C. WITH THE WORD 'ALLIANCE' WRITTEN BETWEEN CIRCLE OF CIRCLES
	DANIEL SOLOMON	71 PICTON STREET, PORT OF SPAIN	ATTORNEY-AT-LAW	C.O.P.	
FORT OF SPAIN SOUTH	SHARON-ANN GOPAUL MC NICOL	4 MONSTERRAT AVENUE, FEDERATION PARK	PSYCHOLOGIST	C.O.P.	CIRCLE OF CIRCLES BALISIER FLOWER THE ARROW THE RISING SUN OVER THE TRINITY HILLS ABOVE THE LETTERS U.N.C.
	MARLENE MC DONALD CURTIS ORR ANTHONY SAMMY	25A SPIERS FLAT, VALLEY VIEW, ST. JOSEPH 1, BATH STREET, EAST DRY RIVER, PORT OF SPAIN 4, CANNA ROAD, VICTORIA GARDENS, DIEGO MARTIN	ATTORNEY-AT-LAW BUSINESS OWNER DIRECTOR / PARTNER	P.N.M. IND. U.N.C.	
	MARLON MOHAMMED NAVIMURABALI SUBHAS PANDAY	28 LOTHIAN'S ROAD, PRINCES TOWN 22, ALBERT AVENUE, SAN FERNANDO 174, BUEN INTENTO ROAD, PRINCES TOWN	BUSINESSMAN MEDICAL DOCTOR ATTORNEY-AT-LAW	P.N.M. C.O.P. U.N.C.	
PRINCES TOWN NORTH	MARLON MOHAMMED NAVIMURABALI SUBHAS PANDAY	28 LOTHIAN'S ROAD, PRINCES TOWN 22, ALBERT AVENUE, SAN FERNANDO 174, BUEN INTENTO ROAD, PRINCES TOWN	BUSINESSMAN MEDICAL DOCTOR ATTORNEY-AT-LAW	P.N.M. C.O.P. U.N.C.	BALISIER FLOWER CIRCLE OF CIRCLES THE RISING SUN OVER THE TRINITY HILLS ABOVE THE LETTERS U.N.C. WITH THE WORD 'ALLIANCE' WRITTEN BETWEEN CIRCLE OF CIRCLES
	CLIFTON DE COTEAU	23, GAJADAR LANDS, PRINCES TOWN	COUNCILLOR	U.N.C.	
PRINCES TOWN SOUTH/TABLELAND	DESMOND LAMBERT PETER TAYLOR	27, SANKARALAL DRIVE, WHITELAND, WILLAMSVILLE 31 WOODLANDS ROAD, VALSAYN	POLICE OFFICER (RETIRED) ATTORNEY-AT-LAW	C.O.P. P.N.M.	THE RISING SUN OVER THE TRINITY HILLS ABOVE THE LETTERS U.N.C. WITH THE WORD 'ALLIANCE' WRITTEN BETWEEN CIRCLE OF CIRCLES BALISIER FLOWER
	MERVYN ASSAH PATRICK MANNING FREDERICK NORMAN	16, CORLENTZ GARDENS, ST. ANNS 1A FANTASIE ROAD, ST. ANNS 56, SAN FERNANDO STREET, SAN FERNANDO	ECONOMIST / ACCOUNTANT PRIME MINISTER TAX CONSULTANT	C.O.P. P.N.M. U.N.C.	
SAN FERNANDO EAST	ISHMAEL SAMAD	7, TAPTI STREET, BOISSIERE	LAY THEOLOGIAN	IND.	CIRCLE OF CIRCLES THE RISING SUN OVER THE TRINITY HILLS ABOVE THE LETTERS U.N.C. WITH THE WORD 'ALLIANCE' WRITTEN BETWEEN THE WATER TANK
SAN FERNANDO WEST	MARLENE COUBRAY JANKEE RAGHUNANAN	44, CIRCULAR ROAD, STE. MADELEINE 1, BISHOP AVENUE, PHILLIPINE, SAN FERNANDO	CHIEF EXECUTIVE OFFICER MINISTER OF RELIGION	C.O.P. U.N.C.	CIRCLE OF CIRCLES THE RISING SUN OVER THE TRINITY HILLS ABOVE THE LETTERS U.N.C. WITH THE WORD 'ALLIANCE' WRITTEN BETWEEN BALISIER FLOWER
	JUNA REGRELLO	26, CIRCULAR COURTS, CIRCULAR ROAD, SAN FERNANDO	BUSINESSMAN	P.N.M.	
SIPARIA	RANFERSAD LUTCHMAN KAMLA PERSAD-BISSESSAR	15, HILL VIEW DRIVE, THICK VILLAGE, SIPARIA ROAD, SIPARIA 1F 265, CHARLO VILLAGE, PENAL	PROJECT OFFICER ATTORNEY-AT-LAW	P.N.M. U.N.C.	BALISIER FLOWER THE RISING SUN OVER THE TRINITY HILLS ABOVE THE LETTERS U.N.C. WITH THE WORD 'ALLIANCE' WRITTEN BETWEEN CIRCLE OF CIRCLES
	GOVINDRA ROOPNARINE	327, LACHOOS ROAD, PENAL	MANAGING DIRECTOR	C.O.P.	

20

APPENDIX X
ELECTIONS TO THE HOUSE OF REPRESENTATIVES, 2007
NAMES, ADDRESSES, OCCUPATIONS AND PARTY AFFILIATIONS OF CANDIDATES NOMINATED FOR EACH ELECTORAL DISTRICT
BY COLUMN HEADED "PARTY AFFILIATION" THE ABBREVIATIONS HAVE THE FOLLOWING MEANINGS:-

P.N.M. - PEOPLE'S NATIONAL MOVEMENT
C.O.P. - CONGRESS OF THE PEOPLE
D.N.A. - DEMOCRATIC NATIONAL ASSEMBLY

U.N.C. - UNITED NATIONAL CONGRESS
D.A.C. - DEMOCRATIC ACTION CONGRESS
IND. - INDEPENDENT

ELECTORAL DISTRICT	CANDIDATE'S NAME	ADDRESS	OCCUPATION	PARTY AFFILIATION	SYMBOL
ST. ANNE EAST	GARY GRIFFITH TRICIA MORALDO	23, VANBUREN AVENUE, DIEGO MARTIN LOWER SANTA CRUZ, UPPER LA CANOA QUEEKES	CHIEF EXECUTIVE OFFICER ESTATE CONSTABLE	C.O.P. U.N.C.	CIRCLE OF CIRCLES THE RISING SUN OVER THE TRINITY HILLS ABOVE THE LETTERS U.N.C. WITH THE WORD 'ALLIANCE' WRITTEN BETWEEN BALISIER FLOWER
	ANTHONY ROBERTS	15, NILES TRACE, FEREAU VILLAGE, SAN JUAN	POLITICIAN	P.N.M.	
ST. AUGUSTINE	VASANT BHARATH	1, VALSAYN GARDENS, CUREPE	CHIEF EXECUTIVE OFFICER	U.N.C.	THE RISING SUN OVER THE TRINITY HILLS ABOVE THE LETTERS U.N.C. WITH THE WORD 'ALLIANCE' WRITTEN BETWEEN CIRCLE OF CIRCLES BALISIER FLOWER
	WINSTON DOOKERAN NADRA NATRAI-GYAN	33, COUNTRY ROAD, TRINCITY 17, ISAAC MC LEOD DRIVE, MARACAS GARDENS, ST. JOSEPH	ECONOMIST WILDLIFE BIOLOGIST	C.O.P. P.N.M.	
ST. JOSEPH	CARSON CHARLES	16, FIRST STREET, SUN VALLEY, SANTA CRUZ	ENGINEER	U.N.C.	THE RISING SUN OVER THE TRINITY HILLS ABOVE THE LETTERS U.N.C. WITH THE WORD 'ALLIANCE' WRITTEN BETWEEN CIRCLE OF CIRCLES BALISIER FLOWER
	GILLIAN LUCKY KENNEDY SWARATSSINGH	1-3 SECOND STREET, ST. JOSEPH VILLAGE, SAN FERNANDO 22, CAMPO DE LEON, LA PASTORA ROAD, SANTA CRUZ	ATTORNEY-AT-LAW H.R. CONSULTANT	C.O.P. P.N.M.	
TABAQUITE	RAMESH MAHARAJ	78B, LONDON STREET, SAN FERNANDO	ATTORNEY-AT-LAW	U.N.C.	THE RISING SUN OVER THE TRINITY HILLS ABOVE THE LETTERS U.N.C. WITH THE WORD 'ALLIANCE' WRITTEN BETWEEN CIRCLE OF CIRCLES BALISIER FLOWER
	ANAND RAMLOGAN HEERALAL RAMPARTAP	227, PINARD COURT, BLOCK 2, PALMISTE 72B, TORRIB TABAQUITE ROAD, BROTHERS ROAD, NEW GRAN	ATTORNEY-AT-LAW PERIODOCAL OPERATOR	C.O.P. P.N.M.	
TOBAGO EAST	ALDINGTON ALEXANDER	SPEYSIDE, TOBAGO	TOUR GUIDE	IND.	THE STAR OPEN BOOK BALISIER FLOWER DNA BONDING CIRCLE OF CIRCLES
	HOCHDY ALEXANDER CHARLES	GOLDEN LANE, TOBAGO	ENTREPRENEUR	D.A.C.	
	RENNIE DIMAS	SOUTH STREET, PLYMOUTH	MANAGER	P.N.M.	
	ANN NATASHA SECOND HEWLETT WALDRON	RISLAND TRACE 5 CHICKADEE DRIVE, NEW GRANGE	TEACHER ELECTRICAL ENGINEER	DNA C.O.P.	
TOBAGO WEST	STANFORD CALLENDER	BLACK ROCK, FORT BENNET TRACE	BUSINESSMAN	P.N.M.	BALISIER FLOWER DNA BONDING OPEN BOOK CIRCLE OF CIRCLES
	COLLIN COKER	FRANKLYN ESTATE, LES COTEAUX, TOBAGO	PHYSIOTHERAPIST	DNA	
	CLIFFORD ROBERTS JONATHAN STONE	15, OTTLEY STREET, SCARBOROUGH ST. LUKE ROAD, PATIENCE HILL, TOBAGO	MINISTER OF RELIGION BUSINESSMAN	D.A.C. C.O.P.	
TOCO / SANGRE GRANDE	LENA BBERETON-WOLFFE KESHORE SATRAM	OJOE ROAD, SANGRE GRANDE GOOD HOPE STREET, SANGRE GRANDE	VETERINARIAN RETIRED TEACHER	C.O.P. U.N.C.	CIRCLE OF CIRCLES THE RISING SUN OVER THE TRINITY HILLS ABOVE THE LETTERS U.N.C. WITH THE WORD 'ALLIANCE' WRITTEN BETWEEN BALISIER FLOWER
	INDRA SINANAN OJAH-MAHAR	GUAICO JUNCTION, SANGRE GRANDE	PROPRIETRESS	P.N.M.	
TUNAPUNA	ESTHER LE GENDRE CHRISTINE NEWALLO-HOSEIN	9, POOLSIDE #2, MARACAS VALLEY 11, 3RD STREET EAST, DE LAMARRE AVENUE, TRINCITY	COMMUNICATION SPECIALIST BUSINESS-WOMAN	P.N.M. U.N.C.	BALISIER FLOWER THE RISING SUN OVER THE TRINITY HILLS ABOVE THE LETTERS U.N.C. WITH THE WORD 'ALLIANCE' WRITTEN BETWEEN CIRCLE OF CIRCLES
	CLYDE WEATHERHEAD	1, 7TH STREET, DE LAMARRE AVENUE, TRINCITY	ATTORNEY-AT-LAW	C.O.P.	

GNC

APPENDIX XI
ELECTIONS TO THE HOUSE OF REPRESENTATIVES, 2007
LIST OF RETURNING OFFICERS AND ELECTION CLERKS

ELECTORAL DISTRICT	NAME OF RETURNING OFFICER	OCCUPATION	NAME OF ELECTION CLERK	OFFICIAL ADDRESS
ARIMA	ARJOON SEEBARANSINGH	VALUATION ASSISTANT III	NAGASSAR DALIPSINGH	LARRY GOMES STADIUM NUTONES BOULEVARD MALABAR ARIMA.
AROUCA /MALONEY	MERLE LA COA	ADMINISTRATIVE OFFICER V (RETIRED)	KARL BAIRD	TUNAPUNA/PIARCO REGIONAL CORP. CENTENARY STREET TUNAPUNA
BARATARIA /SAN JUAN	IVOR ALLUM	RETIRED PULIC OFFICER	JENNIFER HARVEY-BETHEL	RATES AND TAXES UNIT SAN JUAN/LAVENTILLE REGIONAL CORP. 111, ARANGUEZ MAIN ROAD, ARANGUEZ
CARONI CENTRAL	MICHAEL ROBLEY	RETIRED VALUATION OFFICER	RONDON GEORGE	RADICA TRADING BUILDING COR. CHAGUANAS MAIN ROAD & GASTON STREET CHAGUANAS
CARONI EAST	EVERIL ROSS	RETIRED VALUATION OFFICER	SHANE PUSTAM	CENTROPOLIS MALL 80, RAMSARAN STREET CHAGUANAS.
CHAGUANAS EAST	EDMUND ALEXANDER	VALUATION ASSISTANT III	ARTHUR MATHISON	RADICA TRADING BUILDING COR. CHAGUANAS MAIN ROAD & GASTON STREET CHAGUANAS
CHAGUANAS WEST	WILLIAM MARK	CHIEF EXECUTIVE OFFICER	THEODORA PHILLIP	CHAGUANAS BOROUGH CORPORATION, CORNER TAITT & CUMBERBATCH STREETS, CHAGUANAS.
COUVA NORTH	SONNILAL RAMSAROOP	RETIRED VALUATION OFFICER	RAYMOND SEEPAUL	VALUATION DIVISION REGIONAL OFFICE MARKET STREET EXTENSION CHAGUANAS.
COUVA SOUTH	SAHADEO SINGH	VALUATION ASSISTANT II	LIONEL MAINGOT	VALUATION DIVISION REGIONAL OFFICE MARKET STREET EXTENSION CHAGUANAS.

APPENDIX XI
ELECTIONS TO THE HOUSE OF REPRESENTATIVES, 2007
LIST OF RETURNING OFFICERS AND ELECTION CLERKS

ELECTORAL DISTRICT	NAME OF RETURNING OFFICER	OCCUPATION	NAME OF ELECTION CLERK	OFFICIAL ADDRESS
CUMUTO / MANZANILLA	ZAFRULLAH BAKSH	RETIRED PUBLIC OFFICER	HELEN GLYNN	WEST AND ASSOCIATES 848, EASTERN AMIN ROAD, SANGRE GRANDE
D'ABADIE / O'MEARA	JANETTA DES VIGNES	ADMINISTRATIVE OFFICER V	SHAREEM ALL-BAKSH	LARRY GOMES STADIUM MALABAR, ARIMA
DIEGO MARTIN CENTRAL	HEADLEY SMITH	CHIEF EXECUTIVE OFFICER	MICHAEL GOPAUL	DIEGO MARTIN REGIONAL CORPORATION ORCHID DRIVE, PETIT VALLEY.
DIEGO MARTIN NORTH/EAST	CLARENCE LEACH	RETIRED DIRECTOR (N.A.D.A.F)	BRENDA ROBINSON PATRICIA NEPTUNE	PETTIT VALLEY BOYS' RC SCHOOL MORNE COCO ROAD, PETIT VALLEY
DIEGO MARTIN WEST	THERESA AGULIA-JOSEPH	RESEARCH OFFICER I	ROSEMARIE RICHARDSON-MITCHELL	POINT CUMANA REGIONAL COMPLEX COR. LA HORQUETTE BRANCH ROAD AND GLENCOE GARDENS, POINT CUMANA.
FYZABAD	UTILDA WHARWOOD	RETIRED REGISTRATION OFFICER	JULIAN CHACON	ZENITH CREDIT UNION BUILDING FYZABAD GUAPO ROAD FYZABAD
LA BREA	PATRICK PHILLIP	RETIRED SUPERVISOR	PHILIP MAHARAJ	UPSTAIRS NEXT GENERATION BUILDING DE GANNES VILLAGE SIPARIA
LA HORQUETTA / TALPARO	DAPHNE MOORE	AUDITOR I	ROMANO MUNRO	LA HORQUETTA REGIONAL COMPLEX MARJORIE PADMORE AVENUE, PHASE II LA HORQUETTA
LAVENTILLE EAST / MORVANT	GENET PILGRIM-SIMMONS	CHIEF EXECUTIVE OFFICER	RAYMOND FIGGOTT DAVID WARNER	MTS PLAZA, ARANGUEZ MAIN ROAD SAN JUAN

APPENDIX XI
ELECTIONS TO THE HOUSE OF REPRESENTATIVES, 2007
LIST OF RETURNING OFFICERS AND ELECTION CLERKS

ELECTORAL DISTRICT	NAME OF RETURNING OFFICER	OCCUPATION	NAME OF ELECTION CLERK	OFFICIAL ADDRESS
LAVENTILLE WEST	JOSEPH PIERRE	RETIRED PUBLIC SERVANT	NICOLE CROMARTY	MINISTRY OF WORKS AND TRANSPORT OPPOSITE SUCCESS LAV. COMPOSITE SCHOOL
LOPINOT / BON AIR WEST	EVELYN PERSAD	ACCOUNTANT II	ANCLE JOSEPH GAYLE TULL	EASTERN MAIN ROAD COR. BECCLES STREET AND EASTERN MAIN ROAD TACARIGUA
MAYARO	DHANRAJ PHANCHAM	RETIRED SCHOOL SUPERVISOR III	RAMCHAND KALIPERSAD	MAYARO/ RIO CLARO REGIONAL CORP. HIGH STREET RIO CLARO
NAPARIMA	EDDISON RAMDEEN	VALUATION ASSISTANT III	OUDHOO ATWARIE	VALUATION DIVISION PALMS CLUB, 29-31 POINTE-A-PIERRE ROAD SAN FERNANDO
OROPOUCHE EAST	HUBERT RAMNARINE	RETIRED COUNTY SUPERINTENDENT	LEONARD FRASER	DEBE HIGH SCHOOL M2 RING ROAD DEBE
OROPOUCHE WEST	SELWYN JOSEPH	PRODUCTION SUPERVISOR	LEARIE JOHN	414 SOUTHERN MAIN ROAD LA ROMAIN
POINT FORTIN	KENNY BULLOCK	CHIEF EXECUTIVE OFFICER (AG)	AMARNATH PERSAD	POINT FORTIN CIVIC CENTRE 45-47 GEORGE ROAD MAHAICA, POINT FORTIN.
POINTE-A-PIERRE	CECIL BAILEY	REMEDIAL INSTRUCTOR	ERLENE HAYLING-WHITTAKER	UNION CLAXTON BAY SENIOR COMPREHENSIVE SCHOOL SOUTHERN MAIN ROAD CLAXTON BAY
PORT OF SPAIN NORTH / ST. ANNS WEST	VICTOR JONES	PERMANENT SECRETARY (AG.)	KAREN HERNANDEZ	MINISTRY OF COMMUNITY DEVELOPMENT LA FANTASIE ROAD ST. ANNS

APPENDIX XI
ELECTIONS TO THE HOUSE OF REPRESENTATIVES, 2007
LIST OF RETURNING OFFICERS AND ELECTION CLERKS

ELECTORAL DISTRICT	NAME OF RETURNING OFFICER	OCCUPATION	NAME OF ELECTION CLERK	OFFICIAL ADDRESS
PORT OF SPAIN SOUTH	GARTH NICHOLAS	RETIRED TEACHER	PEARL CAMPBELL ANTHONY SINGH	CITY HALL FIRST FLOOR, 2-4 KNOX STREET, PORT OF SPAIN.
PRINCES TOWN NORTH	AZIM BASSARATH	ROAD OFFICER II	ASHMEAD MOHAMMED	PRESBYTERIAN SCHOOL #2 KENNETH ROAD CRAIGNISH VILLAGE, PRINCES TOWN
PRINCES TOWN SOUTH / TABLELAND	DAVID GENE	CHIEF EXECUTIVE OFFICER	HADEED MOHAMMED LUTCHMAN RAMNARINE	PRINCES TOWN REGIONAL CORPORATION HOSEIN MALL HIGH STREET, PRINCES TOWN
SAN FERNANDO EAST	MERLE BAIRD	RETIRED PUBLIC SERVANT	ANTHONY SHAH	YWCA 31, HARRIS PROMENADE SAN FERNANDO
SAN FERNANDO WEST	MICHAEL BEDASIE	RETIRED SCHOOL SUPERVISOR III	HORACE WILLIAMS	MANNIE RAMJOHN STADIUM UNION PARK EAST VISTABELLA
SIPARIA	STEPHEN CREESE	CHIEF EXECUTIVE OFFICER	LINDA WAITHE-WELLS	SIPARIA REGIONAL CORPORATION, HIGH STREET, SIPARIA.
ST. ANNS EAST	JOSEPH LEWIS	RETIRED PUBLIC SERVANT	MYRDIS WILKINSON	52, FIFTH STREET BARATARIA
ST. AUGUSTINE	LUNA WRIGHT	MANAGER	LLOYD GELLINEAU ROBERT O'BRIEN	WASA D'ABADIE AREA OFFICE PETUNIA DRIVE, MACOYA

APPENDIX XI
ELECTIONS TO THE HOUSE OF REPRESENTATIVES, 2007
LIST OF RETURNING OFFICERS AND ELECTION CLERKS

ELECTORAL DISTRICT	NAME OF RETURNING OFFICER	OCCUPATION	NAME OF ELECTION CLERK	OFFICIAL ADDRESS
ST. JOSEPH	GUSMAN ALI	RETIRED VALUATION ASSISTANT III	GURNEY ADAMS	UTT VALSAYN CAMPUS SOUTHERN MAIN ROAD VALSAYN.
TABAQUITE	GARVIN SEECHARAN	SOCIAL WELFARE ADVISOR II	ST. DUNSTAN ANTHONY PAYNE	GASPARILLO COMPOSITE SCHOOL BONNE AVENTURE ROAD GASPARILLO
TOBAGO EAST	RAWLE MITCHELL	RETIRED VALUATION OFFICER	TRACY JAMES	VALUATION DIVISION BUILDING FORT STREET SCARBOROUGH, TOBAGO
TOBAGO WEST	ESTHER BENJAMIN	BUDGET ANALYST III	RICHARD PARISEINNE	YAT'S MARKETING LIMITED 55, ORANGE HILL ROAD, SCARBOROUGH, TOBAGO
TOCO / SANGRE GRANDE	*KAZIM MOHAMMED EUCLYN BETHELMY	CHIEF EXECUTIVE OFFICER	EUCLYN BETHELMY	SANGRE GRANDE REGIONAL CORPORATION COR. RAMDASS STREET AND EASTERN MAIN ROAD, SANGRE GRANDE
TUNAPUNA	BARBARA RAYMOND	CHIEF EXECUTIVE OFFICER	CLAUDETTE GAY	TUNAPUNA/PIARCO REGIONAL CORPORATION CENTENARY STREET TUNAPUNA

* This Returning Officer died on October 24, 2007 and a new Writ was issued to Ms. Bethelmy

APPENDIX XII
ELECTIONS TO THE HOUSE OF REPRESENTATIVES, 2007
PARTICULARS, REFUNDS AND FORFEITURES OF CANDIDATES' DEPOSITS

ELECTORAL DISTRICT	TOTAL NO. OF VOTES CAST	1/8 OF TOTAL NO. OF VOTES CAST	REFUND OR FORFEITURE OF DEPOSIT ACCORDING TO ELECTION RULE 13 (2)		
			CANDIDATE'S NAME	VOTES RECEIVED	REFUND / FORFEITURE
ARIMA	13,464	1683	PENNELOPE BECKLES RODGER SAMUEL WAYNE RODRIGUEZ FRANCIS MOREAN	8603 3464 1224 82	REFUND REFUND FORFEITED FORFEITED
AROUCA MALONEY	15,948	1994	ALICIA HOSPEDALES KATHY ANN JONES DIANNE BISHOP	12055 2373 1480	REFUND REFUND FORFEITED
BARATARIASAN JUAN	16,451	2056	JOSEPH ROSS NAZEMOOL MOHAMMED JAMAL MOHAMMED	7179 5362 3817	REFUND REFUND REFUND
CARONI CENTRAL	16,640	2080	HAMZA RAFEEQ SHIVANAN NARINESINGH PRAKASH RAMADHAR	7615 4579 4400	REFUND REFUND REFUND
CARONI EAST	16,460	2057	TIM GOPEESINGH GANGA SINGH HAROLD RAMOUTAR	8333 4230 3833	REFUND REFUND REFUND
CHAGUANAS EAST	15,887	1986	MUSTAPHA ABDUL HAMID KIRK MEIGHOO NIRAJ TIWARIE	6757 4993 4086	REFUND REFUND REFUND
CHAGUANAS WEST	18,029	2254	JACK AUSTIN WARNER MANOHAR RAMSARAN FRANKIE RANJITSINGH	11,150 5,278 1,519	REFUND REFUND FORFEITED
COUVA NORTH	18,992	2374	BASDEO PANDAY NAL RAMSINGH HULSE BHAGGAN	8832 5249 4839	REFUND REFUND REFUND

375

APPENDIX XII
ELECTIONS TO THE HOUSE OF REPRESENTATIVES, 2007
PARTICULARS, REFUNDS AND FORFEITURES OF CANDIDATES' DEPOSITS

ELECTORAL DISTRICT	TOTAL NO. OF VOTES CAST	1/8 OF TOTAL NO. OF VOTES CAST	REFUND OR FORFEITURE OF DEPOSIT ACCORDING TO ELECTION RULE 13 (2)		
			CANDIDATE'S NAME	VOTES RECEIVED	REFUND / FORFEITURE
COUVA SOUTH	17,987	2248	KELVIN RAMNATH	8428	REFUND
			NAIM ALI	5097	REFUND
			DEVANT MAHARAJ	4409	REFUND
CUMUTO/MANZANILLA	17,751	2219	HARRY PARTAP	7368	REFUND
			LENNOX SIRJUSINGH	7124	REFUND
			WENDY LEE YUEN	3183	REFUND
D'ABADIE / O' MEARA	15,086	1886	KAREN YVETTE TESHEIRA	8877	REFUND
			LINCOLN DOUGLAS	3695	REFUND
			NATHALIE SMALL	2425	REFUND
			DEVAN NARINE	48	FORFEITED
DIEGO MARTIN CENTRAL	15,483	1935	AMERY BROWNE	9301	REFUND
			NICOLE DYER	5574	REFUND
			STEVE ALVAREZ	582	FORFEITED
DIEGO MARTIN NORTH / EAST	15,289	1911	COLM F. IMBERT	9349	REFUND
			JOSEPH PIRES	5023	REFUND
			ANDY WILLIAMS	877	FORFEITED
DIEGO MARTIN WEST	15,399	1925	KEITH C. ROWLEY	9321	REFUND
			ROCKY GARCIA	5600	REFUND
			DAFINE PHILLIPS	513	FORFEITED
FYZABAD	18,562	2320	CHANDRESH L. D. SHARMA	7562	REFUND
			ANDRE BARNARD	7201	REFUND
			MAHENDRANATH DHANIRAM	3734	REFUND
LA BREA	15,497	1937	FITZGERALD JEFFREY	10055	REFUND
			RAVI RATIRAM	3490	REFUND
			GILBERT AGARD	1861	FORFEITED
LA HORQUETTA / TALPARO	14,479	1810	ROGER JOSEPH	8324	REFUND
			JENNIFER KERNAHAN	3494	REFUND
			DELON HAYNES	2593	REFUND

APPENDIX XII
ELECTIONS TO THE HOUSE OF REPRESENTATIVES, 2007
PARTICULARS, REFUNDS AND FORFEITURES OF CANDIDATES' DEPOSITS

ELECTORAL DISTRICT	TOTAL NO. OF VOTES CAST	1/8 OF TOTAL NO. OF VOTES CAST	REFUND OR FORFEITURE OF DEPOSIT ACCORDING TO ELECTION RULE 13 (2)		
			CANDIDATE'S NAME	VOTES RECEIVED	REFUND / FORFEITURE
LAVENTILLE EAST/MORVANT	13,767	1721	DONNA COX LA TOYA CALLENDER LENNOX SMITH	11069 1535 1107	REFUND FORFEITED FORFEITED
LAVENTILLE WEST	12,110	1514	NI LEUNG HYPOLITE DAVID ST CLAIR JULIET DAVY	10637 1085 343	REFUND FORFEITED FORFEITED
LOPINOT / BON AIR WEST	15,690	1961	NEIL PARSANLAL PRAKASH WILJAMS JEROME CHATTAN	8535 3907 3190	REFUND REFUND REFUND
MAYARO	18,802	2350	WINSTON PETERS MICHELLE MISCHIER-BOYD RABINDRA MOONAN	8613 8137 1939	REFUND REFUND FORFEITED
NAPARIMA	17,595	2199	NIZAM BAKSH REKHA RAMJIT GEETA RAMPERSAD	10338 4290 2892	REFUND REFUND REFUND
OROPOUCHE EAST	18,798	2350	ROODAL MOONILAL CAROL CUFFY DOWLAT SHAFEEQ MOHAMMED	10156 5489 3081	REFUND REFUND REFUND
OROPOUCHE WEST	16,457	2057	MICKELA FANDAY KEVIN RATIRAM RAGHUNATH MAHABIR	8570 4198 3629	REFUND REFUND REFUND
POINT FORTIN	15,785	1973	PAULA GOPEE SCOON SELBY WILSON FITZROY BEACHE	9257 3838 2640	REFUND REFUND REFUND
POINTE-A-PIERRE	17,428	2179	CHRISTINE KANGALOO WADE MARK CAROLYN SEEPERSAD-BACHAN	7505 6189 3664	REFUND REFUND REFUND

APPENDIX XII
ELECTIONS TO THE HOUSE OF REPRESENTATIVES, 2007
PARTICULARS, REFUNDS AND FORFEITURES OF CANDIDATES' DEPOSITS

ELECTORAL DISTRICT	TOTAL NO. OF VOTES CAST	1/8 OF TOTAL NO. OF VOTES CAST	REFUND OR FORFEITURE OF DEPOSIT ACCORDING TO ELECTION RULE 13 (2)		
			CANDIDATE'S NAME	VOTES RECEIVED	REFUND / FORFEITURE
PORT OF SPAIN NORTH/ ST. ANNS WEST	12,340	1543	GARY HUNT DANIEL SOLOMON BRENT JOHN	8359 3644 305	REFUND REFUND FORFEITED
PORT OF SPAIN SOUTH	11,630	1454	MARLENE MC DONALD SHARON GOPAUL MC NICOL ANTHONY SAMMY CURTIS ORR	7823 3141 566 70	REFUND REFUND FORFEITED FORFEITED
PRINCES TOWN NORTH	17,425	2178	SUBHAS PANDAY MARLON MOHAMMED NAVI MURADALI	8231 5298 3824	REFUND REFUND REFUND
PRINCES TOWN SOUTH / TABLELAND	18,607	2326	PETER TAYLOR CLIFTON DE COTEAU DESMOND LAMBERT	9108 7925 1465	REFUND REFUND FORFEITED
SAN FERNANDO EAST	15,047	1881	PATRICK MANNING MERVYN ASSAM FREDERICK NORMAN	10320 3054 1630	REFUND REFUND FORFEITED
SAN FERNANDO WEST	14,683	1835	JUNIA REGRELLO MARLENE COUDRAY JANKEE RAGHUNANAN	7371 4951 2306	REFUND REFUND REFUND
SIPARIA	18,272	2284	KAMLA PERSAD-BISSESSAR RAMPERSAD LUTCHMAN GOVINDRA ROOPNARINE	10323 4678 3166	REFUND REFUND REFUND
ST. ANNS EAST	14,389	1799	ANTHONY ROBERTS GARY GRIFFITH TRICIA MORALDO	10008 3247 1060	REFUND REFUND FORFEITED

53

APPENDIX XII
ELECTIONS TO THE HOUSE OF REPRESENTATIVES, 2007
PARTICULARS, REFUNDS AND FORFEITURES OF CANDIDATES' DEPOSITS

ELECTORAL DISTRICT	TOTAL NO. OF VOTES CAST	1/8 OF TOTAL NO. OF VOTES CAST	REFUND OR FORFEITURE OF DEPOSIT ACCORDING TO ELECTION RULE 13 (2)		
			CANDIDATE'S NAME	VOTES RECEIVED	REFUND / FORFEITURE
ST. AUGUSTINE	17,818	2227	VASANT BHARATH WINSTON DOOKERAN NADRA NATHAL-GYAN	7043 6426 4309	REFUND REFUND REFUND
ST. JOSEPH	17,092	2137	KENNEDY SWARATSINGH CARSON CHARLES GILLIAN LUCKY	7969 4932 4144	REFUND REFUND REFUND
TABAQUITE	18,620	2327	RAMESH MAHARAJ ANAND RAMLOGAN HEERALAL RAMPARTAP	7206 5792 5541	REFUND REFUND REFUND
TOBAGO EAST	10,863	1358	RENNIE DUMAS HOCHOY CHARLES HEWLETT WALDRON ANN NATASHA SECOND ALINGTON ALEXANDER	5684 4703 237 148 41	REFUND REFUND FORFEITED FORFEITED FORFEITED
TOBAGO WEST	11,756	1470	STANFORD CALLENDER CLIFFORD KELVIN ROBERTS JONATHAN STONE COLLIN CHRISTOPHER COKER	6850 4176 471 230	REFUND REFUND FORFEITED FORFEITED
TOCOSANGRE GRANDE	16,725	2091	INDRA SINANAN OJAH-MAHARAJ KESHORE SATRAM LENA BRERETON-WOLFE	9557 3864 3214	REFUND REFUND REFUND
TUNAPUNA	16,725	2091	ESTHER LE GENDRE CHRISTINE HOSEN-NEWALLO CLYDE WEATHERHEAD	8494 3986 4182	REFUND REFUND REFUND

APPENDIX XIII
ELECTIONS TO THE HOUSE OF REPRESENTATIVES, 2007

RECORD OF TRANSACTIONS EFFECTED DURING THE
ELECTORAL REGISTRATION : SEPTEMBER 18 - SEPTEMBER 27, 2007.

ELECTORAL DISTRICT	NUMBER OF REGISTRATIONS EFFECTED	NOTIFICATIONS OF CHANGE OF ADDRESS	
		INTERNAL	EXTERNAL
ARIMA	61	28	78
AROUCA / MALONEY	46	11	43
BARATARIA / SAN JUAN	30	42	80
CARONI CENTRAL	43	44	90
CARONI EAST	35	19	73
CHAGUANAS EAST	46	36	81
CHAGUANAS WEST	46	17	49
COUYA NORTH	61	47	82
COUYA SOUTH	35	34	37
CUMUTO / MANZANILLA	20	41	32
D'ABADIE / O'MEARA	46	27	63
DIEGO MARTIN CENTRAL	146	34	63
DIEGO MARTIN NORTH/EAST	195	45	57
DIEGO MARTIN WEST	211	35	58
FYZABAD	13	25	37
LA BREA	41	7	24
LA HORQUETTA / TALPARO	39	10	40
LAVENTILLE EAST / MORVANT	17	18	25
LAVENTILLE WEST	19	4	8
LOPINOT / BON AIR WEST	47	33	75
MAYARO	24	40	64
NAPARIMA	19	20	34
OROPOUCHE EAST	38	36	80
OROPOUCHE WEST	29	22	42
POINT FORTIN	48	20	21
POINTE-A-PIERRE	52	119	149
POS NORTH / ST ANNS WEST	122	29	71
POS SOUTH	54	15	30
PRINCES TOWN NORTH	16	31	35
PRINCES TOWN SOUTH/TABLELAND	8	33	26
SAN FERNANDO EAST	56	96	87
SAN FERNANDO WEST	67	90	104
SIPARIA	20	35	25
ST. ANN'S EAST	59	25	48
ST. AUGUSTINE	85	45	93
ST. JOSEPH	80	78	161
TABAQUITE	29	22	34
TOBAGO EAST	10	23	17
TOBAGO WEST	36	26	33
TOCO / SANGRE GRANDE	21	44	44
TUNAPUNA	92	28	92
TOTAL	2,162	1,434	2,385