

# rail revitalisation gawler line



## Project overview

This upgrade includes a \$293.5 million investment from the Australian Government towards the Gawler line and will help transform Adelaide's rail network into a sustainable, state-of-the-art transport system providing faster, cleaner and more efficient services for customers.

These significant Stage 1 works on the Gawler line will upgrade sections of the track between North Adelaide and Mawson Lakes and will involve:

- > upgrading the track formation (base layer) and ballast
- > installing new gauge-convertible concrete sleepers
- > improving stormwater drainage
- > connecting the new Dry Creek railcar depot to the Gawler line.

Planning for other complementary projects is underway including:

- > \$15m Elizabeth Station upgrade: mid 2010 - early 2011
- > \$10m Munno Para Station upgrade: mid 2010 - early 2011.

## Construction works

Due to the substantial nature of the works, and to ensure the upgrade is undertaken as safely and efficiently as possible, the Gawler line will be closed between Mawson Interchange and Adelaide Railway Station during construction.

Substitute bus services will operate during the closure and are designed to replace the existing train services as efficiently as possible.

The construction methodology takes into account:

- > machinery and equipment that can be used
- > rail corridor access arrangements
- > having a safe work environment next to the main freight and interstate line which needs to remain operational at all times throughout construction
- > environmental management constraints
- > traffic and pedestrian access.

## Further information

For further information or to provide your comments about the Gawler line upgrade please:

- > visit [www.infrastructure.sa.gov.au](http://www.infrastructure.sa.gov.au) and follow the links to 'Gawler Line Revitalisation' for regular updates or to complete the comments form online
- > telephone 1300 782 454 and speak to the project team
- > email the project team at [dtei.rr@sa.gov.au](mailto:dtei.rr@sa.gov.au).
- For enquiries about the substitute bus please:**
- > telephone 1300 311 108
- > visit [www.adelaidemetro.com.au](http://www.adelaidemetro.com.au)

## Closed stations

Closed Stations	Substitute Bus Stop
Mawson Interchange	Mawson Bus Interchange
Dry Creek Station	Cavan Road (adjacent to Gum Avenue)
Kilburn Station	Churchill Road stop 20
Islington Station	Churchill Road stop 14
Dudley Park Station	Churchill Road stop 10
Ovingham Station	Churchill Road stop 8
North Adelaide	War Memorial Drive adjacent to North Adelaide Station

## Churchill Road Go Zone

If you board on Churchill Road, use the regular 15 minute Go Zone services. From stop 1 to stop 22 catch buses 235, 237, 238, and 239 every 15 minutes\* between 7.30 am and 6.30 pm Monday to Friday and every 30 minutes\* at night, Saturday, Sunday and public holidays

\*Adelaide Metro will always attempt to provide a frequency of service as outlined, however traffic conditions, roadworks and accidents can cause unforeseen delays in the frequency of services

## Route description

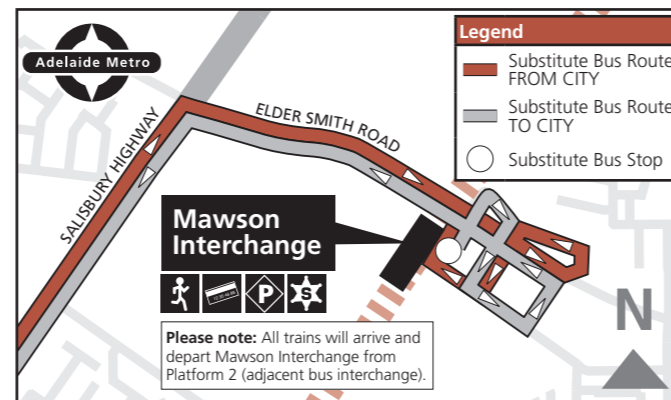
### Mawson Interchange to City via Churchill Road

From Mawson Interchange via Elder Smith Road, Salisbury Highway, Port Wakefield Road, Cavan Road, Churchill Road, Torrens Road, Park Terrace, War Memorial Drive, Montefiore Road, Festival Drive to Adelaide Railway Station. Returning via the above route to Mawson Interchange.

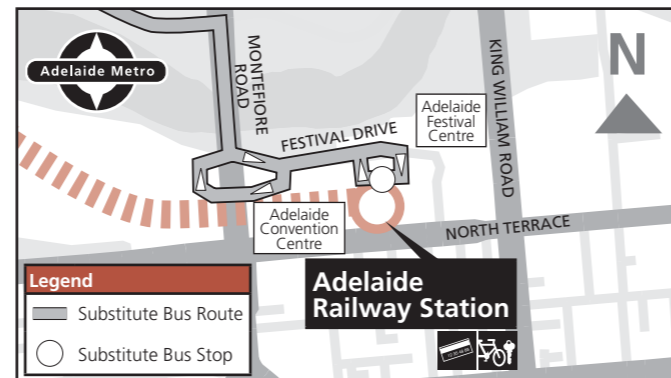
Weekday buses to the City will set down only between Mawson Interchange and Adelaide. Most buses will run direct to Adelaide Railway Station during peak times.

## Substitute Bus Interchange Maps

### Mawson Interchange



### Adelaide Railway Station



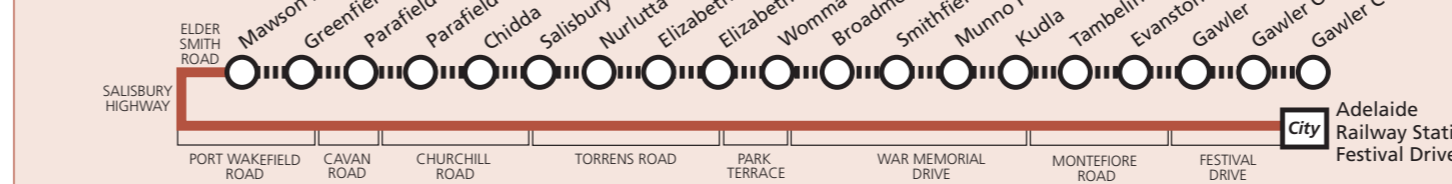
- Convenient transfer point to other Adelaide Metro services
- Park 'n' Ride
- Safer Station including help phone and video surveillance
- Bike Lockers available
- Ticket Sales

This information is a true and accurate guide to times and services described at the time of publication. However, the Adelaide Metro and its Service Providers reserve the right to re-route and change conditions without notice. For clarification on all issues it is recommended to call the Adelaide Metro InfoLine on 1300 311 108. May 2010 PTD1369.

## Gawler Central → to Mawson Interchange then via Substitute Bus to Adelaide (Abridged timetable)

Saturday, Sunday and public holidays	Morning - AM			Afternoon - PM		
	Route Number >>	Train	Train	Train	Train	Train
Gawler Central		6.26*	6.56	7.26	6.56	10.56
Gawler Oval		6.27*	6.57	7.27	6.57	10.57
Gawler		6.30*	7.00	7.30	7.00	11.00
Evanston		6.33*	7.03	7.33	7.03	11.03
Tambelin		6.35*	7.05	7.35	7.05	11.05
Kudla		6.38*	7.08	7.38	7.08	11.08
Munno Para		6.40*	7.10	7.40	7.10	11.10
Smithfield		6.43*	7.13	7.43	7.13	11.13
Broadmeadows		6.46*	7.16	7.46	7.16	11.16
Womma		6.48*	7.18	7.48	7.18	11.18
Elizabeth		6.50*	7.20	7.50	7.20	11.20
Elizabeth South		6.52*	7.22	7.52	7.22	11.22
Nurlutta		6.55*	7.25	7.55	7.25	11.25
Salisbury		6.57*	7.27	7.57	7.27	11.27
Chidda		6.59*	7.29	7.59	7.29	11.29
Parafield		7.01*	7.31	8.01	7.31	11.31
Parafield Gardens		7.03*	7.33	8.03	7.33	11.33
Greenfields		7.05*	7.35	8.05	7.35	11.35
Mawson Lakes (train arrives)	ARR	7.06*	7.36	8.06	7.36	11.36
Transfer to Substitute Bus here		GA	GA	GA	GA	GA
Mawson Lakes (bus departs)	DEP	7.11*	7.41	8.11	7.41	11.41
Dry Creek (Cavan Road)		7.20*	7.50	8.20	7.50	11.50
Kilburn (Churchill Road)	20	7.25*	7.55	8.25	7.55	11.55
Islington (Churchill Road)	14	7.28*	7.58	8.28	7.58	11.58
Dudley Park (Churchill Road)	10	7.30*	8.00	8.30	8.00	12.00
Ovingham (Churchill Road)	8	7.32*	8.02	8.32	8.02	12.02
North Adelaide (War Memorial Drive)		7.37*	8.07	8.37	8.07	12.07
Adelaide Station		7.44*	8.14	8.44	8.14	12.14
<b>TRAINS DEPARTING GAWLER CENTRAL EVERY 30 MINS 7.26 AM - 6.56 PM</b>						
<b>TRAINS DEPARTING GAWLER CENTRAL EVERY HOUR 6.56 PM - 10.56 PM</b>						
<b>SUBSTITUTE BUSES DEPARTING MAWSON LAKES EVERY 30 MINS 8.11 AM - 7.41 PM</b>						
<b>SUBSTITUTE BUSES DEPARTING MAWSON LAKES EVERY HOUR 7.41 PM - 11.41 PM</b>						
* Saturday Only						

## Substitute Bus Service



- Regular train services and Stations
- Substitute bus services

# rail revitalisation gawler line



## GAWLER LINE CLOSED

Adelaide to Mawson Lakes Interchange for track upgrade works  
Closed from Sunday 6 June 2010

## TRAIN AND TEMPORARY SUBSTITUTE BUS TIMETABLES FOR GAWLER LINE



This upgrade is the first step towards electrification of the Gawler line, which is expected to be completed in 2013.

This section of the Gawler line closed for approximately four months.

[adelaidemetro.com.au](http://adelaidemetro.com.au)  
Call 1300 311 108



Government of South Australia

faster > more frequent > greener > more efficient >  
delivering our transport future now

