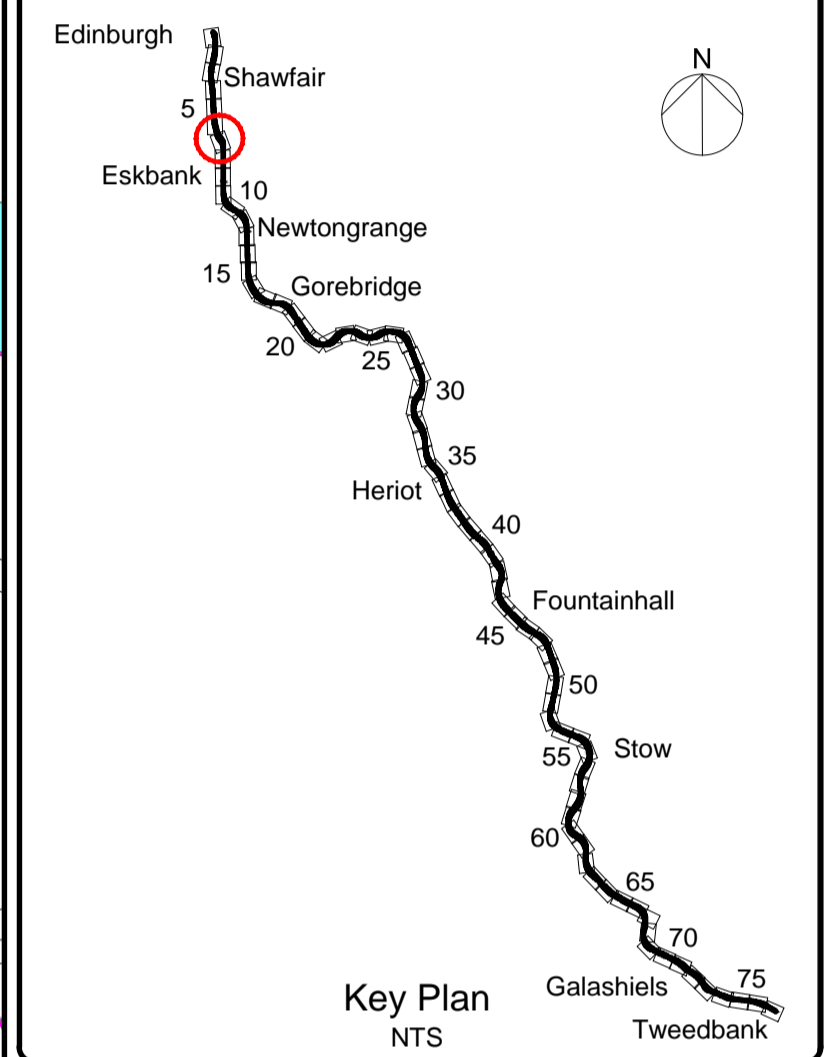


**Key:**

	Limit of Deviation (LOD)
	Limit of Land Acquired and Used (LLAU)
	Land Available for Permanent Works (LAPW)
	Land Available During Construction (LADC)
	Low Fence
	Medium Fence
	High Fence
	Noise Barrier (6 car)
	Noise Barrier (Act)
	Retaining Wall
	Gabion Basket
	Denotes Atkins Design
	Denotes Donaldsons Design
	Denotes Fairhurst Design
	Denotes URS Design
	Watercourse



B02	11.09.13	SECOND ISSUE	DAS	HC	HC
B01	16.08.13	FIRST ISSUE	DAS	HC	HC
Rev	Date	Issue History	Drawn	Chkd	Appd

Description of Change					
FOR INFORMATION					

**Network Rail** **bam**

Buchanan House, 58 Port Dundas Road, Glasgow, G4 0HG


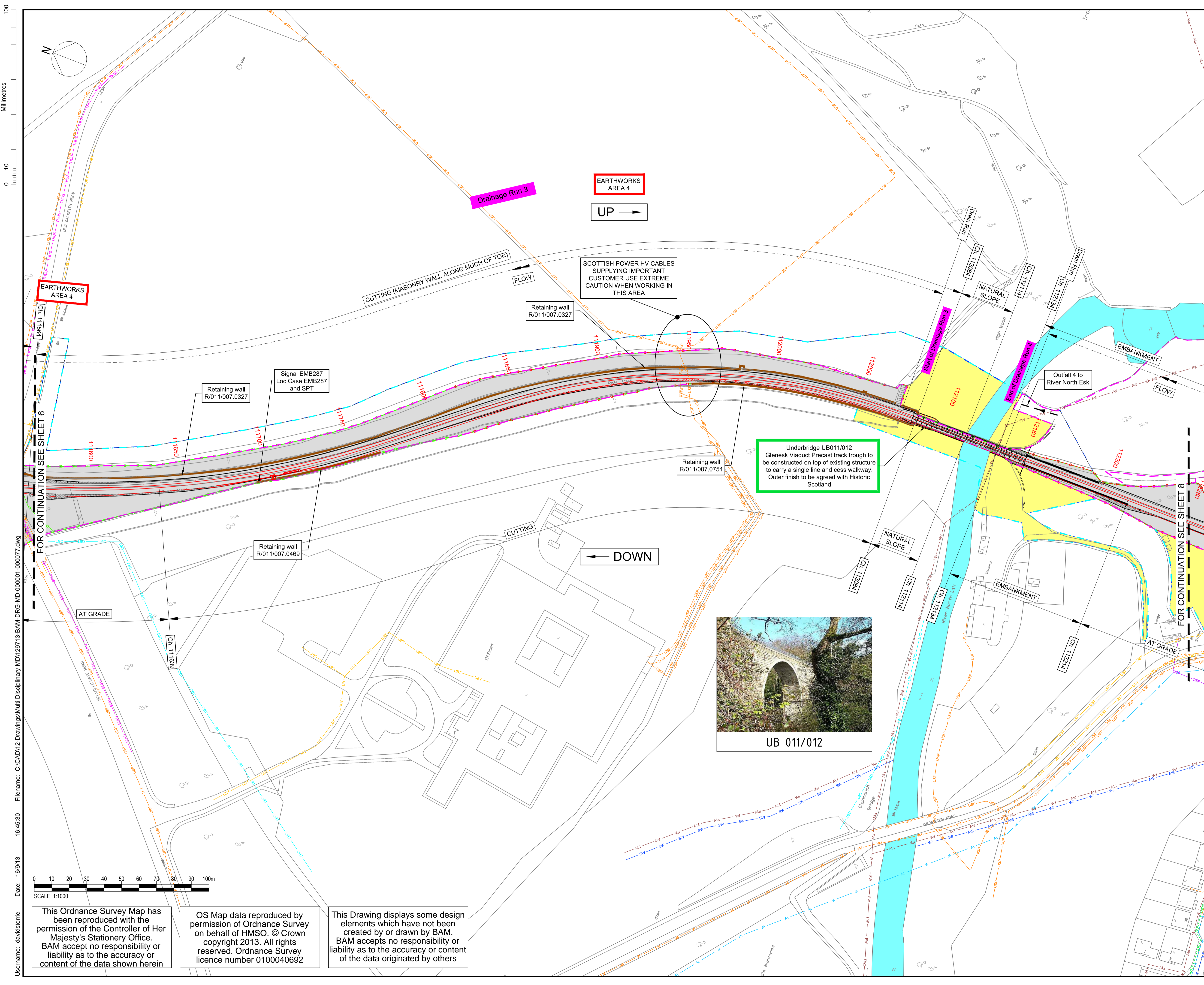
**ATKINS** **FAIRHURST**

**SIEMENS** **URS**

**BORDERS RAILWAY PROJECT**

**INTEGRATED ENGINEERING LAYOUT PLANS SHEET 7 of 77**

Drawn	Date	Designed	Date
DAS	15.08.13	HC	15.08.13
Checked	Date	Approved	Date
HC	15.08.13	HC	15.08.13
A1	1:1000	Location	Revision
Drawing Number			129713-BAM-DRG-MD-000007
			B 02



100  
0 10  
Millimetres

0 10 20 30 40 50 60 70 80 90 100m  
SCALE 1:1000

Filename: C:\CAD\12\Drawings\Multi-Disciplinary\MD\129713-BAM-DRG-MD-000001-000077.dwg  
Date: 16/09/13 16:45:30  
User: davidstorie

This Ordnance Survey Map has been reproduced with the permission of the Controller of Her Majesty's Stationery Office. BAM accept no responsibility or liability as to the accuracy or content of the data shown herein

OS Map data reproduced by permission of Ordnance Survey on behalf of HMSO. © Crown copyright 2013. All rights reserved. Ordnance Survey licence number 0100040692

This Drawing displays some design elements which have not been created by or drawn by BAM. BAM accepts no responsibility or liability as to the accuracy or content of the data originated by others