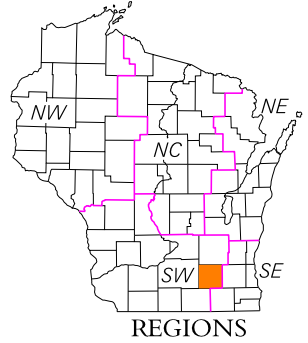


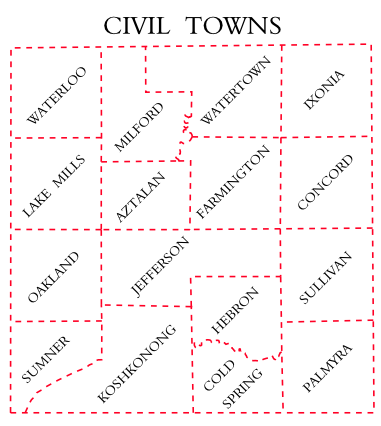
LEGEND

- Freeway
- Multilane Divided
- U.S. or State Hwy
- County Trunk Hwy
- Town Road
- Firelane
- Railroad
- State Trail
- Interchange
- Highway Separation
- Interstate Highway No.
- U.S. Highway No.
- State Highway No.
- County Highway Letter
- State Boundary
- County Boundary
- Civil Town Boundary
- Section Line
- Dam
- Hospital
- Schools
- Airport
- County Seat
- Unincorporated Village
- Fish Hatchery
- Game Farm
- Public Hunt. or Fish Grds.
- Public Camp & Picnic Grds.
- Ranger Station
- State Park
- County Park
- Rest Area
- Wayside
- Without Facilities
- Modern Facilities
- Rustic Facilities



SECTION NUMBERING OF A TOWNSHIP

6	5	4	3	2	1
7	8	9	10	11	12
18	17	16	15	14	13
19	20	21	22	23	24
30	29	28	27	26	25
31	32	33	34	35	36



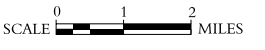
MILES OF HIGHWAY as of Dec. 31, 2012

STATE.....	180
COUNTY.....	257
LOCAL ROADS.....	1003
OTHER ROADS.....	0
TOTAL FOR COUNTY.....	1,440

Land Area (2000 Census) 557 sq mi
 Population (2000 Census) 74,021
 County Seat Jefferson

JEFFERSON CO.

DEPARTMENT OF TRANSPORTATION
 STATE OFFICE BUILDING
 Madison, Wisconsin



Corrected for
 JAN. 2014

Base compiled from U.S.G.S. Quadrangles
 1:100,000 Series

◆ For boundaries of public hunting and fishing grounds please contact the Department of Natural Resources

⊕ Grid based on the state plane coordinate system south zone and the NAD 27