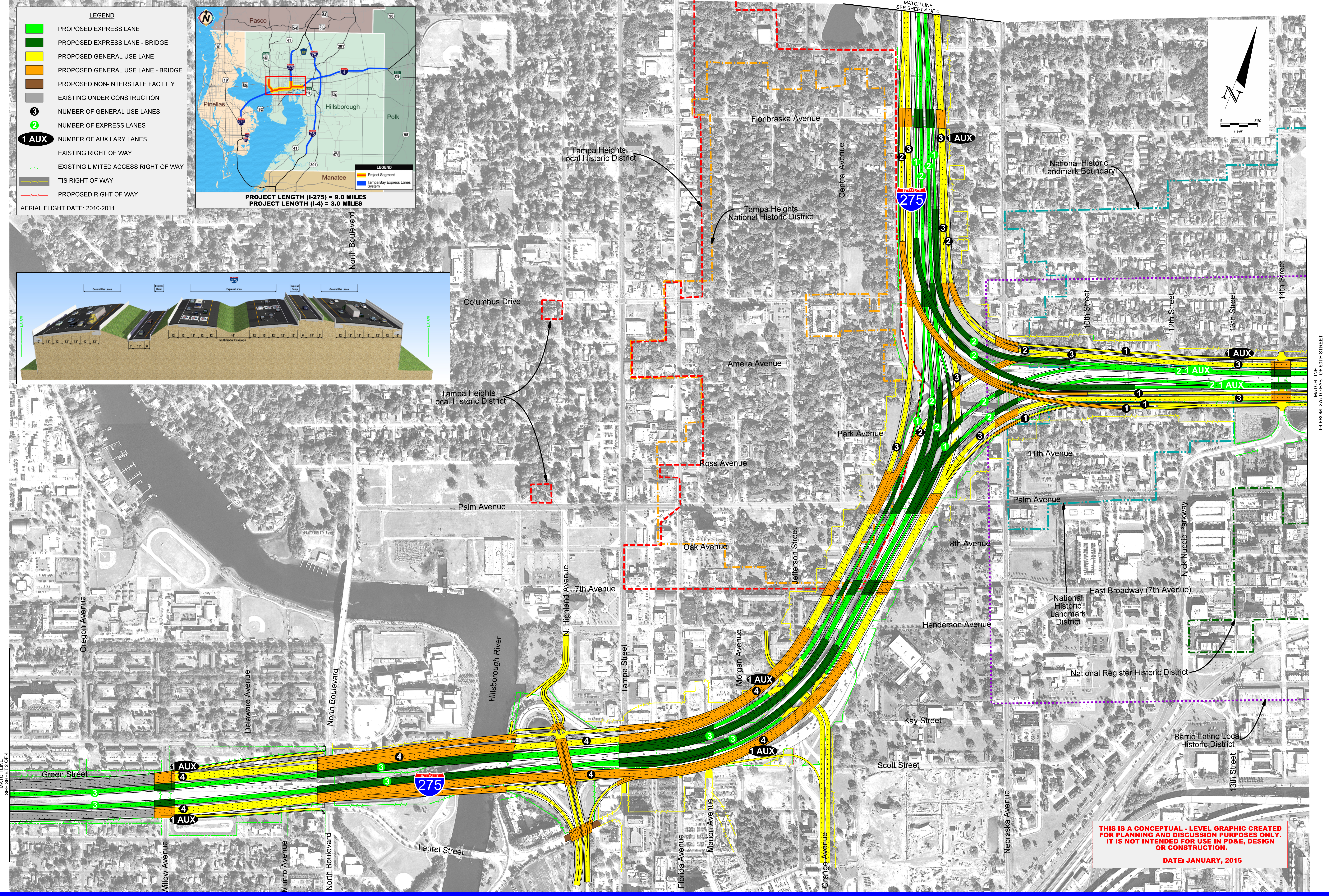
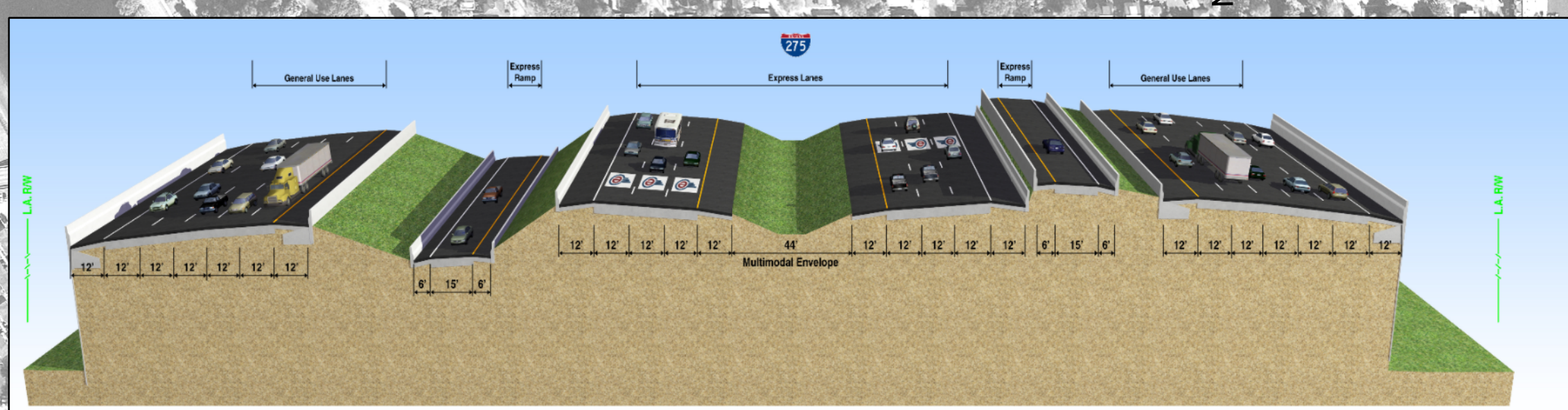
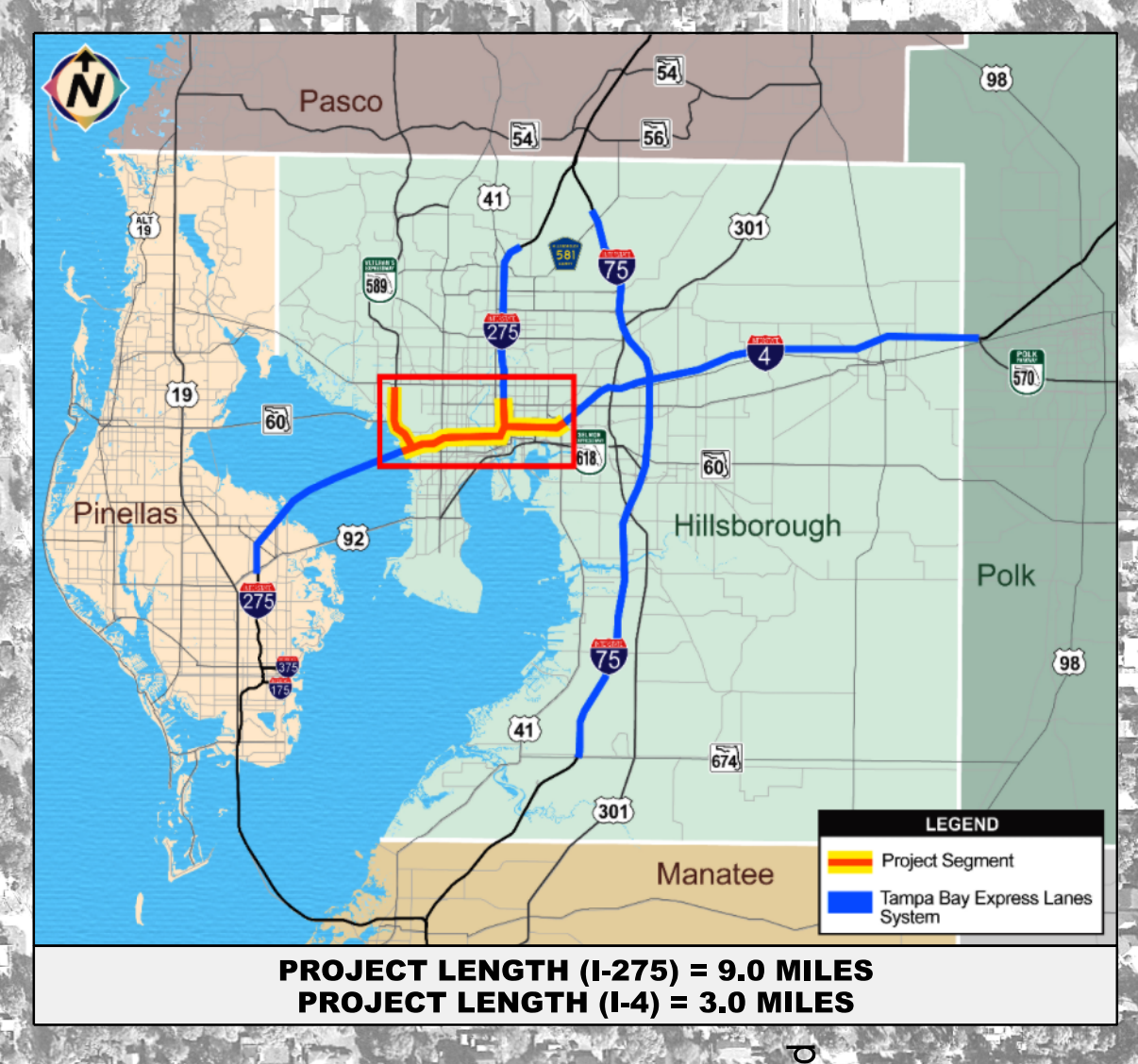


**LEGEND**

- █ PROPOSED EXPRESS LANE
- █ PROPOSED EXPRESS LANE - BRIDGE
- █ PROPOSED GENERAL USE LANE
- █ PROPOSED GENERAL USE LANE - BRIDGE
- █ PROPOSED NON-INTERSTATE FACILITY
- █ EXISTING UNDER CONSTRUCTION
- 3 NUMBER OF GENERAL USE LANES
- 2 NUMBER OF EXPRESS LANES
- 1 AUX NUMBER OF AUXILIARY LANES
- EXISTING RIGHT OF WAY
- EXISTING LIMITED ACCESS RIGHT OF WAY
- TIS RIGHT OF WAY
- PROPOSED RIGHT OF WAY

AERIAL FLIGHT DATE: 2010-2011



**THIS IS A CONCEPTUAL - LEVEL GRAPHIC CREATED FOR PLANNING AND DISCUSSION PURPOSES ONLY. IT IS NOT INTENDED FOR USE IN PD&E, DESIGN OR CONSTRUCTION.**

DATE: JANUARY, 2015



**MASTER PLAN PROJECT**

**I-275 FROM SOUTH OF SR 60 TO NORTH OF MLK BOULEVARD (3)**

**FPID NO's. 433535-1,2,3,4,5; 434045-2; 433821-2**

